



# THE CORPORATION OF THE TOWNSHIP OF WAINFLEET

## REGULAR MEETING OF COUNCIL AGENDA

MAY 16, 2023 – 7:00 P.M.

### COUNCIL CHAMBERS

---

C13/23

1. **Call to Order**
2. **National Anthem**
3. **Land Acknowledgement Statement**
4. **Disclosures of Interest and the General Nature Thereof**
5. **Mayor's Announcements & Remarks**
6. **Councillor's Announcements & Remarks**
7. **Adoption of Previous Council Minutes**
  - a) Minutes of the Regular Meeting of Council held April 25, 2023
  - b) Minutes of the Special Meeting of Council held May 4, 2023
  - c) Minutes of the Special Meeting of Council held May 8, 2023
8. **Delegations**
  - a) Albert Rumph Re: Permission to construct concrete slabs to place two modular homes on property
  - b) Courtney Smith Re: Short Term Rental By-law
9. **Staff Reports & Recommendations**
  - a) Administrative Staff Reports
    - i. ASR-007/2023 Re: Delegation of Powers and Duties Policy
    - ii. ASR-008/2023 Re: Review of Council's Procedure By-law
    - iii. ASR-009/2023 Re: 2023 Property Tax Rates

b) Community & Development Services Staff Reports

- i. By-law Enforcement Memorandum Re: Summer Student
- ii. PSR-006/2023 Re: Z01-2023W 12196 Augustine Road

c) Drainage Staff Reports

- i. DSR-004/2023 Re: Consolidated South Wainfleet Drain

d) Fire Staff Reports

- i. FSR-004/2023 Re: 2023 First Quarter Fire & Emergency Services Review

e) Public Works Staff Reports

- i. PWSR-011/2023 Re: Award of Tender – Drainage and Road Improvements
- ii. PWSR-012/2023 Re: Award of Tender – Engineering Services

**10. Review of Correspondence**

- a) Emergency Management and Civil Protection Act – Compliance Letter
- b) Request to Proclaim May as Brain Tumour Awareness Month

**11. By-laws**

- a) By-law No. 018-2023 being a By-law to appoint a Municipal By-law Enforcement Officer for the Township of Wainfleet
- b) By-law No. 019-2023 being a By-law to amend Zoning By-law No. 034-2014 with respect to those lands forming Plan 8, Lots 55 & 56, NP735 in the Township of Wainfleet and known municipally as 12196 Augustine Road
- c) By-law No. 020-2023 being a By-law to establish estimates and tax rates for the year 2023

**12. Notices of Motion****13. Closed Meeting**

- a) Item under Section 239(2)(c) of the *Municipal Act*, 2001, a proposed or pending acquisition or disposition of land by the municipality of local board – 1 item (a potential disposition of land matter)



- b) Item under Section 239(2)(b)(d) of the *Municipal Act*, 2001, personal matters about an identifiable individual, including municipal or local board employees, labour relations or employee negotiations – 1 item (a matter pertaining to an identifiable employee)

**14. Rise & Report**

**15. By-law to Confirm the Proceedings of Council**

- a) By-law No. 021-2023 being a by-law to adopt, ratify and confirm the actions of the Council at its Special Meetings of Council held May 4, 2023 and May 8, 2023, and its Regular Meeting of Council held May 16, 2023.

**16. Adjournment**



**THE CORPORATION OF THE TOWNSHIP OF WAINFLEET  
REGULAR MEETING OF COUNCIL MINUTES**

C09/23  
APRIL 25, 2023  
6:00 P.M.  
COUNCIL CHAMBERS

PRESENT: B. Grant Mayor  
J. Anderson Councillor  
T. Gilmore Councillor  
J. MacLellan Councillor  
S. Van Vliet Councillor

STAFF PRESENT: W. Kolasa Chief Administrative Officer  
L. Earl Manager of Community and Development Services  
S. Ivins Planner  
M. Jemison Drainage Superintendent  
R. Nan Manager of Operations  
A. Chrastina Administrative Assistant

---

C10/23

**1. Call to Order**

Deputy Mayor Gilmore called the meeting to order at 6:00 p.m.

**2. Closed Meeting**

**Resolution No. C-2023-90**

Moved by Councillor Anderson

Seconded by Councillor MacLellan

**“THAT** Council now move into closed session to discuss:

a) Item under section 239(2)(c)(f) of the Municipal Act, 2001, a proposed or pending acquisition or disposition of land by the municipality or local board, advice that is subject to solicitor-client privilege, including communications necessary for that purpose – 1 item (a potential disposition of land matter)

b) Minutes of the Closed Meeting of Council held April 4, 2023

CARRIED

**3. Rise & Report**

The Deputy Clerk advised that Council met in open session at 6:00 p.m. and passed a motion to go into closed session.

Council met in closed session to receive information and provide direction to the Township's Solicitor respecting a potential disposition of land matter.

A procedural vote was taken to adopt previous closed meeting minutes from April 4, 2023.

**4. National Anthem**

**5. Land Acknowledgement Statement**

Mayor Grant acknowledged that the land on which we gather is the traditional territory of the Anishinaabeg and Haudenosaunee Peoples, acknowledging the One Bowl and Spoon Treaty.

**6. Disclosures of Interest and the General Nature Thereof**

Mayor Grant declared an interest on agenda item No. 2. a) A potential disposition of land matter as he is related to an affected property owner.

**7. Mayor's Announcements & Remarks**

Mayor Grant provided the following remarks:

- I have a proclamation for the National Day of Mourning on April 28.

**WHEREAS** In 1984, the Canadian Labour Congress established April 28<sup>th</sup> as the National Day of Mourning in Canada to remember and honour those who have died, been injured or suffered illness in the workplace;

**WHEREAS** the National Day of Mourning, also known as Workers' Memorial Day, is officially recognized in 100 countries worldwide; and

**WHEREAS** the most recent statistics from the Association of Workers' Compensation Boards of Canada tell us that in 2018, 1027 workplace fatalities were recorded in Canada, an increase of 76 from the previous year; and

**WHEREAS** the Township of Wainfleet is committed to providing and maintaining safe and healthy work environments for all by improving health and safety standards in the workplace in order to prevent further deaths, injuries and diseases from work;

**NOW THEREFORE BE IT RESOLVED THAT** the Council of the Corporation of the Township of Wainfleet hereby proclaims April 28, 2023 as National Day of Mourning;

**AND THAT** the Canadian flag at Town Hall be lowered to half-mast from sunrise to sunset to in recognition of those who have died, been injured or suffered illness in the workplace.

- Please note that these meeting proceedings are being broadcast live, recorded and made available through the Township website and youtube.com.
- The NPCA is hosting a floodplain mapping information session for Beaver Creek in the Township of West Lincoln and Big Forks Creek in the Township of Wainfleet. This will be held Wednesday, May 3, 2023 from 6 p.m. to 8 p.m. at the Wellandport Community Center.
- The Niagara Transit Commission meets Tuesday May 16 at 3:00 p.m.
- Our next regular meeting of Council will be held Tuesday May 16 at 7:00 p.m.

**8. Councillor's Announcements & Remarks**

None.

**9. Adoption of Previous Council Minutes**

**Resolution No. C-2023-91**

Moved by Councillor MacLellan

Seconded by Councillor Anderson

**"THAT** the Minutes of the Special Meeting of Council held March 24, 2023 be adopted as circulated."

CARRIED

**Resolution No. C-2023-92**

Moved by Councillor Anderson

Seconded by Councillor Van Vliet

**"THAT** the Minutes of the Regular Meeting of Council held April 4, 2023 be adopted as circulated."

CARRIED

**10. Public Meeting**

**a) Zoning By-law Amendment Z01/2023W – 12196 Augustine Road**

Mayor Grant advised that the purpose of the Public Meeting is to provide information about Zoning By-law Amendment application Z01/2023W and provide opportunity for public input.

The Planner provided an information report outlining application details and Trevor Imhoff (Agent), provided comment about the details of the application on behalf of the applicant.

Applicant Lisa Ibba provided comments surrounding her application to rezone the subject property to facilitate the construction of a single detached dwelling.

There were no questions or comments from Members of Council.

The Public Meeting was adjourned.

## 11. Delegations

None.

## 12. Staff Reports & Recommendations

### a) Community & Development Services

#### i. CDS-002/2023 Re: Municipal Banner Program-Spring/Summer

##### **Resolution No. C-2023-93**

Moved by Councillor Van Vliet

Seconded by Councillor Gilmore

**“THAT** Community & Development Services Staff Report CDS-002/2023 respecting Municipal Banner Program-Spring/Summer be received; and

**THAT** Council direct Staff to post an open public Call for Submissions from local Wainfleet residents to close on Friday, May 26, 2023.”

CARRIED

#### ii. Memorandum: Re: Amendment to Site Alteration By-law

##### **Resolution No. C-2023-94**

Moved by Councillor MacLellan

Seconded by Councillor Gilmore

**“THAT** the Memorandum from the Manager of Community & Development Services respecting Site Alteration By-law Amendments be received as information; and

**THAT** staff be directed to amend BL025-2022 Site Alteration By-law to decrease commercial general liability insurance from \$5,000,000 to \$2,000,000.”

CARRIED

b) Public Works Staff Reports

- i. PWSR-009/2023 Re: Award of Tender for the Replacement & Upgrade of Electrical Supply Field Lighting

**Resolution No. C-2023-95**

Moved by Councillor Gilmore

Seconded by Councillor Anderson

**“THAT** Public Works Staff Report PWSR-009/2023 respecting the award for the Replacement & Upgrade of Electrical Supply and Sports Field Lighting be received; and

**THAT** Council direct the Manager of Operations to engage the services of Cornell Feenstra Electric Limited for the replacement & upgrade of electrical supply and sports Field lighting.”

CARRIED

- ii. PWSR-010-2023 Re: Award of Proposal for Roads Needs Study

**Resolution No. C-2023-96**

Moved by Councillor Gilmore

Seconded by Councillor Anderson

**“THAT** Public Works Staff Report PWSR-010/2023 respecting the award of a Request for Proposals for a Road Needs Study be received for information; and

**THAT** Council direct the Manager of Operations to engage the services GM BluePlan Engineering to complete the 2023 Road Needs Study.”

CARRIED

**13. Review of Correspondence**

- a) Welland River Flood Plain Association – Request to waive fees on the Moore Room rental for their Annual General Meeting

**Resolution No. C-2023-97**

Moved by Councillor Gilmore

Seconded by Councillor Van Vliet

**“THAT** the request from the Welland River Flood Plain Association to waive fees for the Moore Room rental for their Annual General Meeting be supported; and

**THAT** Council grant annual approval for future requests of the Moore Room rental for the AGM.”

CARRIED

**14. By-laws**

**Resolution No. C-2023-98**

Moved by Councillor MacLellan  
Seconded by Councillor Gilmore

“**THAT** By-law No. 016-2023 as amended being a By-law to amend By-law No. 025-2022 being a Site-Alteration By-law to regulate the removal, placing or dumping of fill in the Township of Wainfleet.”

CARRIED

**15. Notices of Motion**

None.

**16. Closed Meeting**

None.

**17. Rise & Report**

None.

**18. By-law to Confirm the Proceedings of Council**

**Resolution No. C-2023-99**

Moved by Councillor MacLellan  
Seconded by Councillor Gilmore

“**THAT** By-law No. 017-2023 being a by-law to adopt, ratify and confirm the actions of the Council at its meeting held on the 25<sup>th</sup> day of April, 2023, be read and passed this 25<sup>th</sup> day of April, 2023.”

CARRIED

**19. Adjournment**

There being no further business, the meeting was adjourned at 8:13 p.m.

---

B. Grant, MAYOR

---

M. Kirkham, DEPUTY CLERK



THE CORPORATION OF THE TOWNSHIP OF WAINFLEET  
SPECIAL MEETING OF COUNCIL MINUTES

C11/23  
MAY 4, 2023  
6:00 P.M.  
COUNCIL CHAMBERS

PRESENT: B. Grant Mayor  
J. Anderson Councillor  
J. MacLellan Councillor  
S. Van Vliet Councillor

REGRETS: T. Gilmore Councillor

STAFF PRESENT: W. Kolasa Chief Administrative Officer  
M. Kirkham Deputy Clerk  
L. Gudgeon Manager of Human Resources  
R. Nan Manager of Operations  
A. Chrastina Administrative Assistant

---

C11/23

1. **Call to Order**

Mayor Grant called the meeting to order at 6:00 p.m.

2. **Land Acknowledgement Statement**

Mayor Grant acknowledged that the land on which we gather is the traditional territory of the Anishinaabeg and Haudenosaunee Peoples, acknowledging the One Bowl and Spoon Treaty.

3. **Disclosures of Interest and the General Nature Thereof**

None.

4. **Closed Meeting**

**Resolution No. C-2023-100**

Moved by Councillor MacLellan

Seconded by Councillor Van Vliet

“**THAT** Council now move into closed session to discuss:

- a) Item under Section 239(3.1) of the *Municipal Act, 2001*, education and training –  
1 item (Code of Conduct/Integrity Commissioner Education Session)

CARRIED



**5. Rise & Report**

The Deputy Clerk reported that Council met in closed session to receive an education and training session from the Township's Integrity Commissioner.

**6. Adjournment**

There being no further business, the meeting was adjourned at 5:15 p.m.

\_\_\_\_\_  
B. Grant, MAYOR

\_\_\_\_\_  
M. Kirkham, DEPUTY CLERK



**THE CORPORATION OF THE TOWNSHIP OF WAINFLEET  
SPECIAL MEETING OF COUNCIL MINUTES**

C12/23  
MAY 8, 2023  
9:00 A.M.  
COUNCIL CHAMBERS

PRESENT: J. Anderson Councillor  
T. Gilmore Councillor  
J. MacLellan Councillor (9:50 a.m.)  
S. Van Vliet Councillor

REGRETS: B. Grant Mayor

STAFF PRESENT: W. Kolasa Chief Administrative Officer  
M. Kirkham Deputy Clerk  
L. Gudgeon Manager of Human Resources  
M. Luey Manager of Corporate Services/Treasurer  
R. Nan Manager of Operations

---

C12/23

1. **Call to Order**  
Deputy Mayor Gilmore called the meeting to order at 9:00 a.m.
2. **Land Acknowledgement Statement**  
Deputy Mayor Gilmore acknowledged that the land on which we gather is the traditional territory of the Anishinaabeg and Haudenosaunee Peoples, acknowledging the One Bowl and Spoon Treaty.
3. **Disclosures of Interest and the General Nature Thereof**  
None.
4. **Closed Meeting**

**Resolution No. C-2023-101**

Moved by Councillor Anderson  
Seconded by Councillor Van Vliet

**“THAT** Council now move into closed session to discuss:

- a) Item under Section 239(2)(d)(f) of the Municipal Act, 2001, labour relations or employee negotiations, advice that is subject to solicitor-client privilege – 1 items (A Grievance Matter)

CARRIED

**5. Rise & Report**

The Deputy Clerk reported that Council met in closed session to receive information respecting a labour relations grievance matter and to receive legal advice from the Township's Solicitor.

Confidential direction was provided to staff and the Township's Solicitor respecting the grievance matter.

**6. Adjournment**

There being no further business, the meeting was adjourned at 11:11 a.m.

\_\_\_\_\_  
T. Gilmore, DEPUTY MAYOR

\_\_\_\_\_  
M. Kirkham, DEPUTY CLERK



**TOWNSHIP OF WAINFLEET**  
**DELEGATION REQUEST FORM**

Please fill out and return no later than 4:30 p.m. on the Tuesday prior to the meeting you wish to appear. Completed forms are to be submitted to the Clerks Department and can be dropped off or emailed to [mciuffetelli@wainfleet.ca](mailto:mciuffetelli@wainfleet.ca)

If you are speaking to an item listed on the agenda, the deadline for submission is 12:00 p.m. on the day of the scheduled meeting.

<b>Name:</b> albert rumph for 2390364 ontario inc	
<b>Address:</b> 43969 hwy 3 wainfleet on los 1vo	
<b>Telephone:</b> 289 687 4038	<b>E-mail:</b> arumph@sympatico.ca

**Date of Meeting:** may 16 2023

<b>Subject Matter to be Discussed:</b>	permission to construct two concrete slabs on lots 31 and 32 for the purpose to place two modular homes there on with out sewer water hydro or gas hook ups and with out asking for occupancy permits at this time
<b>Action Requested:</b>	to commense with construction forthwith

**Have you previously spoken on this issue?**

Yes ☐ No ☒

If an individual has previously appeared as a delegation, a further delegation from the same individual on the same topic will not be permitted, unless there is significant new information to be brought forward.

**Do you have material for distribution at the meeting?**

Yes ☐ No ☒

If yes, specify:

**Do you have a copy of your notes/presentation to attach?** Yes ☐ No ☒

If yes, specify:

Delegations are required to provide the Clerk's Department presentation materials for publication in Council's agenda package.

☐ I have read and understand the Delegation Protocol attached to this form and understand that the information contained on this form, including any attachments, will become public documents and listed on Township meeting agendas and posted to the Township's website.

albert rumph  
Signature

may 8 2023  
Date



**TOWNSHIP OF WAINFLEET**  
**DELEGATION REQUEST FORM**

Please fill out and return no later than 4:30 p.m. on the Tuesday prior to the meeting you wish to appear. Completed forms are to be submitted to the Clerks Department and can be dropped off or emailed to [mciuffetelli@wainfleet.ca](mailto:mciuffetelli@wainfleet.ca)

If you are speaking to an item listed on the agenda, the deadline for submission is 12:00 p.m. on the day of the scheduled meeting.

<b>Name:</b>	
<b>Address:</b>	
<b>Telephone:</b>	<b>E-mail:</b>

**Date of Meeting:** \_\_\_\_\_

<b>Subject Matter to be Discussed:</b>	
<b>Action Requested:</b>	

**Have you previously spoken on this issue?**

Yes ☐ No ☐

If an individual has previously appeared as a delegation, a further delegation from the same individual on the same topic will not be permitted, unless there is significant new information to be brought forward.

**Do you have material for distribution at the meeting?**

Yes ☐ No ☐

If yes, specify:

**Do you have a copy of your notes/presentation to attach?**

Yes ☐ No ☐

If yes, specify:

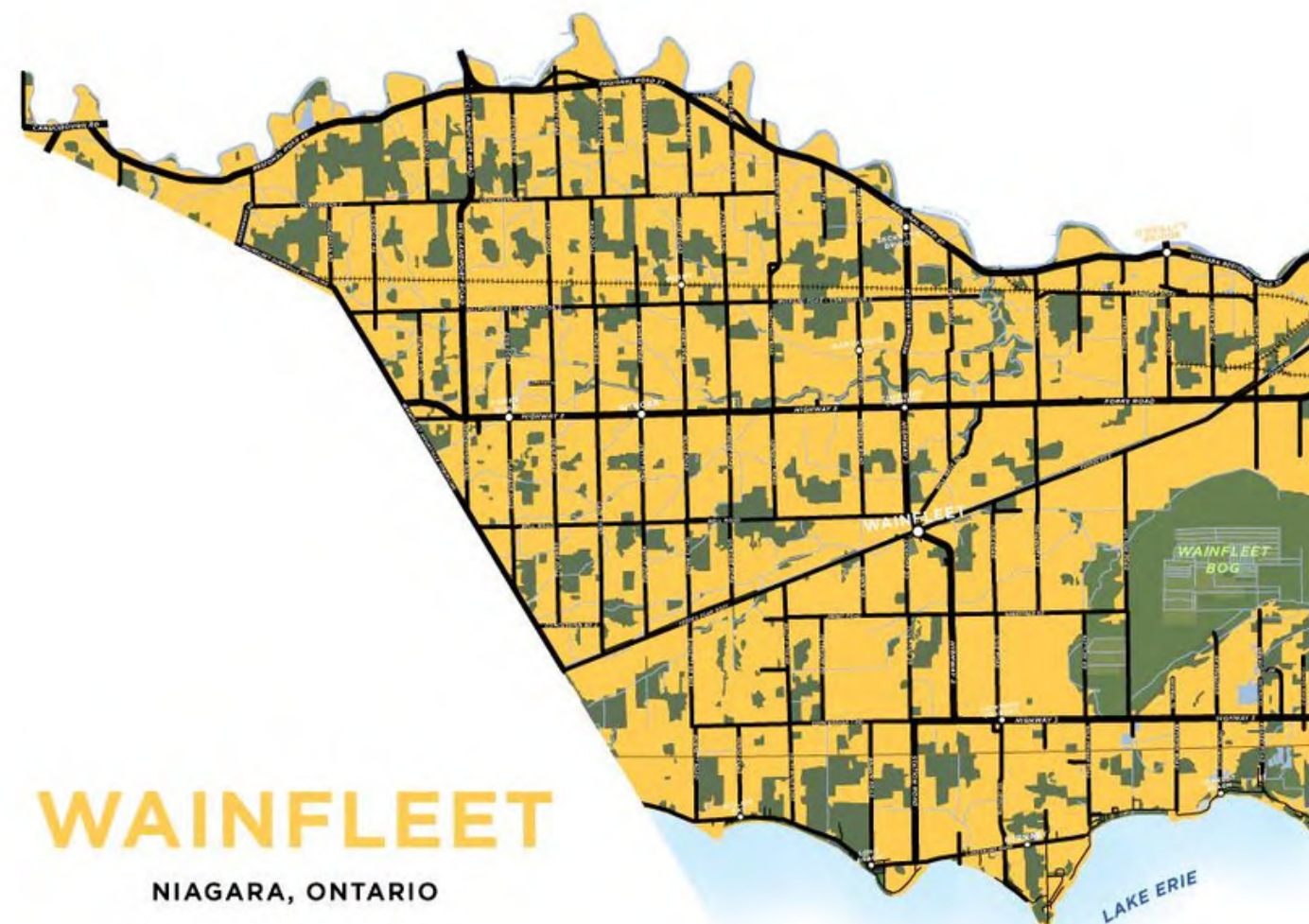
Delegations are required to provide the Clerk's Department presentation materials for publication in Council's agenda package.

- 
- ☐ I have read and understand the Delegation Protocol attached to this form and understand that the information contained on this form, including any attachments, will become public documents and listed on Township meeting agendas and posted to the Township's website.

\_\_\_\_\_  
Signature

\_\_\_\_\_  
Date





# WAINFLEET SHORT TERM RENTAL

BY-LAW CONSIDERATIONS

PRESENTED BY COURTNEY  
SMITH

# TABLE OF CONTENTS

03

Vision

04

Introduction

05

Benefits & Disadvantages of Short Term Rentals

06

Recommendations

07

Our Local Vendors

09

Our Guests

10

Other Small Businesses We Support

11

Contact Info



# VISION

Wainfleet is a rural township in southern Niagara Region known for farming and agriculture.

There is a small and growing tourist industry, near and on Lake Erie at the southern area of Wainfleet called Long Beach.

Our shared vision is to protect wildlife and the environment through protection of farming land, agriculture and ensure safe water for everyone. Secondly, to provide an economy where local home owners and renters can thrive.







# INTRODUCTION: THE SMITH FAMILY - COURTNEY SMITH

- Accountant, Management Consultant, Manager at the Provincial Government, Realtor & Real Estate Investor
- Public Servant of 14 years, presently a Manager
- Experience in Change Management, Public Policy, Budgets, and more.
- Realtor, Real Estate Investor, Landlord, Builder, Community Member
- Wife, Mother, Runner, Gardener



# BENEFITS & DISADVANTAGES

## **Tourism, Shopping, Dining, Staying**

Increased tourism generates revenue for local businesses and stimulates economic growth.

## **Employment, Trades, Businesses**

Visitors staying in rentals are more likely to explore the local area and support nearby businesses. Operators rely on local business to help maintain their property.

## **Cultural Exchange & Flexible Housing Options**

Short-term rentals provide flexible accommodation options for various types of visitors. Short-term rentals cater to families, large groups, or individuals seeking a unique and personalized experience.



## **Noise complaints**

Implementing effective regulations can address concerns related to short-term rentals.

## **Local Community Inconveniences**

By regulating short-term rentals, the town can strike a balance between benefiting from tourism and preserving the quality of life for residents.

# RECOMMENDATIONS

Short term rental licensing is a great idea that when used correctly can do much good for the community.



## **License & Registration**

STR Licenses are a great idea and will help to continue to support the safety and enjoyment of the community.

## **Data Collection**

The automation of the program and standardization of data fields will help to alleviate the burden of the program on Town of Wainfleet staff, while promoting the public benefit.

## **Focus on Fines**

Rules lose value if they are not implemented. Let's leverage the existing noise complaint by-law and fine structure currently to help move the needle and solve the main concern of residents.



# OUR WAINFLEET LOCAL VENDORS



**01** Teri Oneil  
Perfect Stays Niagara  
Our Wainfleet Local Property Manager

**02** Megan  
Our Local Yoga Teacher  
IProvides Private Yoga Classes To Our Guests





# OUR WAINFLEET LOCAL VENDORS

**03**



**04** Trevor Pachkowski  
Treemore  
Professional Tree Care & Arborist



# OUR GUESTS



- A** Families with young kids  
Extended families  
Grandparents with adult children and their families

- B** Yoga & Wellness retreats  
Mom getaways  
Couples trips and friends trips



# LOCAL BUSINESSES WE RECOMMEND & USE



- Kehoe & Kin - Wainfleet Wedding Venue
  - Long Beach Golf Club
  - The Hungry Putter
  - 905 Rentals
  - DJ's Roadhouse
  - Jdee's Delivery
- 
- Lawn Maintenance
  - Snow Removal
  - Breakwall Maintenance
  - Landscaping
  - Window Cleaning
  - Local Electrician, Plumber, HVAC
  - Septic Pumping
  - Sod, Mulch, & More!





# CONTACT US

**E-mail** CourtneyElleSmith@gmail.com

**Phone** 647-618-3275

**Address** 11833 Lakeshore Road, Wainfleet, L0S 1V0



**TO:** Mayor Grant & Members of Council

**FROM:** Meredith Kirkham, Deputy Clerk

**DATE OF MEETING:** May 16, 2023

**SUBJECT:** **Delegation of Powers and Duties Policy**

---

**RECOMMENDATION(S):**

**THAT** Administrative Staff Report ASR-007/2023 respecting the Delegation of Powers and Duties Policy be received; and

**THAT** Council endorse the revised Delegation of Powers and Duties Policy appended to this report as Appendix "B"

**EXECUTIVE SUMMARY:**

The purpose of this report is to provide an updated and more comprehensive Delegation of Powers and Duties Policy for Council's consideration.

**BACKGROUND:**

The *Municipal Act, 2001* requires a Municipality to adopt a policy with respect to the delegation and the carrying out of delegated powers and duties of Council as described in the *Municipal Act, 2001*, the *Planning Act*, the *Building Code Act* and any other Act so as to increase the accountability and transparency of the municipal decision making process.

**OPTIONS/DISCUSSION:**

In order to ensure the efficient management of the municipality and an ability to respond to issues in a timely manner, Council has the ability to delegate certain powers and duties to municipal officers and employees, while maintaining accountability through the proposed policy. Additionally, as with a Council's customary review and consideration of its Procedure By-law, it is a best practice for Council to review and consider Council's delegations of powers and duties at least once during its term of office.

The powers and duties delegated by Council are not considered to be legislative or quasi-judicial and are considered to be administrative or minor in nature and may be subject to such conditions and limits as Council considers appropriate.

The persons to whom Council may delegate certain powers and duties shall be officers, employees or agents of the municipality. All delegation of powers and duties by Council shall be confirmed by this policy and may be revoked at any time.

The current Delegation of Powers and Duties Policy has been updated to include a register to be maintained by the Clerk's Department which describes all powers and duties delegated by Council.

The register shall identify, at a minimum:

- a) the powers and duties delegated by Council;
- b) to whom the powers and duties have been delegated; and
- c) the parameters of the delegation, including the authority for the delegation.

Council has the following options:

- a) approve the Delegation of Powers and Duties Policy as presented (Recommended)
- b) receive this report as information;
- c) modify, remove or add delegation of powers as direction to staff

It is important to note that these tools have been implemented in order to ensure efficient management of the municipality.

**FINANCIAL CONSIDERATIONS:**

There have been no financial impacts have been identified at this time.

**OTHERS CONSULTED:**

- 1) Senior Leadership Team

**ATTACHMENTS:**

- 1) Appendix "A" – Current Delegation of Powers and Duties Policy
- 2) Appendix "B" – Revised Delegation of Powers and Duties Policy

Respectfully submitted by,

Approved by,

---

Meredith Kirkham  
Deputy Clerk

---

William J. Kolasa  
Chief Administrative Officer/Clerk



## **APPENDIX 4-1B**

### **Township of Wainfleet**

### **Delegation of Powers & Duties of Council Policy**

#### **TABLE OF CONTENTS**

<b>ARTICLE</b>	<b>SUBJECT</b>
<b>ARTICLE 1</b>	Policy Statement
<b>ARTICLE 2</b>	Policy Requirements
<b>ARTICLE 3</b>	Implementation Procedure
<b>ARTICLE 4</b>	Administrative Powers & Duties
<b>ARTICLE 5</b>	Legislative & Quasi-Judicial Powers
<b>ARTICLE 6</b>	Scope of Power
<b>ARTICLE 7</b>	Restrictions of Delegation of Legislative & Quasi-Judicial Powers
<b>ARTICLE 8</b>	Delegation Re: Hearings Application
<b>ARTICLE 9</b>	Appeal Body



## **ARTICLE 1 – POLICY STATEMENT**

- 1.1 The Council of the Township of Wainfleet, as a duly elected municipal government, is directly accountable to its constituents for its legislative decision making, policies and administrative functions. Council's decisions are generally expressed by bylaw or resolution of Council carried by a majority vote. The efficient management of the municipal corporation and the need to respond to issues in a timely fashion require Council to entrust certain powers and duties to committees and staff while concurrently maintaining accountability, which can be effectively accomplished through the delegation of legislative and administrative functions. Council authority will be delegated within the context and in accordance with the requirements outlined in the *Municipal Act*.

## **ARTICLE 2 – POLICY REQUIREMENTS**

- 2.1 All delegations of Council powers, duties or functions shall be effected by bylaw.
- 2.2 Unless a power, duty or function of Council has been expressly delegated by bylaw, all of the powers, duties and functions of Council remain with Council.
- 2.3 A delegation of a power, duty or function under any bylaw to any member of staff includes a delegation to a person who is appointed by the Chief Administrative Officer or selected from time to time by the delegate to act in the capacity of the delegate in the delegate's absence.
- 2.4 Subject to Section 3, a person to whom a power, duty or function has been delegated by bylaw has no authority to further delegate to another person any power, duty or function that has been delegated, unless such sub-delegation is expressly permitted.
- 2.5 Legislative matters may be delegated by Council where they are minor in nature or where Council has explicitly provided for the terms and conditions under which the powers shall be exercised, and must take into account the limitations set out in the *Act*.
- 2.6 Administrative matters may generally be delegated to staff subject to the conditions set out in the delegation and in this policy, and must take into account the limitations set out in the *Act*.
- 2.7 Powers and duties already delegated at the time of adoption of this policy shall remain in effect until expiry or such time as Council deems otherwise.
- 2.8 In exercising any delegated power, the delegate shall ensure the following:
- (a) Any expenditure related to the matter shall have been provided for in the current year's budget (or authorized by the purchasing bylaw)
  - (b) The scope of the delegated authority shall not be exceeded by the delegate.
  - (c) Where required by the specific delegated authority, reports shall be submitted to Council advising of the exercise of a delegated power and confirming compliance with the delegated authority and this policy.
  - (d) All policies regarding insurance and risk management shall be complied with
  - (e) Delegates shall ensure the consistent and equitable application of council policies and guidelines



### **ARTICLE 3 – IMPLEMENTATION PROCEDURE**

- 3.1 Council may delegate its powers and duties under the *Municipal Act*, the *Planning Act*, a private Act relating to the municipality and such other Acts as may be prescribed to a person or body subject to the restrictions as set out in this Policy and the legislative requirements of the *Municipal Act*.

### **ARTICLE 4 – ADMINISTRATIVE POWERS & DUTIES**

- 4.1 **Definition:** Includes all matters required for the management of the Corporation which do not involve discretionary decision making.
- 4.2 Council may delegate any of its administrative powers and duties.
- 4.3 In order for Council to authorize the delegation of any of its administrative powers and duties, it shall first approve the conditions and limitations of the delegation by the approval of a bylaw.
- 4.4 Council shall approve policy and procedures for the delegation which includes measures for the monitoring and accountability of the delegate and the transparency of the delegate's actions and decisions.
- 4.5 Any delegation of administrative powers may be subject to any regulation made by the Minister.

### **ARTICLE 5 – LEGISLATIVE & QUASI-JUDICIAL POWERS**

- 5.1 **Definition:** Includes all matters where council acts in a legislative or quasi judicial function including enacting bylaws, setting policies and exercising decision making authority.
- 5.2 Legislative and quasi-judicial powers can only be delegated to the following:
- (a) One or more members of municipal council
  - (b) A body that has at least 2 members, of which 50% are council members, council appointees, or combination
  - (c) An officer, employee or agent of the municipality (if the power delegated is of a "minor nature")
- 5.3 Council shall approve the conditions and limitations for the delegation of any of its legislative and quasi-judicial powers by the adoption of a bylaw.
- 5.4 Council shall approve policy and procedures for the delegation which includes measures for the monitoring and accountability of the delegate and the transparency of the delegate's actions and decisions.
- 5.5 Council shall only delegate legislative and quasi-judicial powers to an officer, employee or agent of the municipality which are minor in nature which is clearly defined within the policy and procedures authorizing said delegation. Council, in determining whether or not a power is of a minor nature, should consider a number of factors as well as the



number of people, the size of the geographic area and the time period affected by an exercise of the power.

- 5.6 The delegation of legislative and quasi-judicial powers of Council are restricted to powers found in the *Municipal Act*, the *Planning Act*, a private act relating to the municipality and “such other Acts as may be prescribed.”
- 5.7 No delegation of legislative or quasi-judicial powers to a corporation is permitted.
- 5.8 Any delegation of legislative or quasi-judicial powers may be subject to any regulation made by the Minister.

#### **ARTICLE 6 – SCOPE OF POWER**

- 6.1 A delegation may be revoked at any time without notice unless the delegation bylaw specifically limits the municipality’s power to revoke the delegation.
- 6.2 A delegation shall not limit the right to revoke the delegation beyond the term of the council which made the delegation.
- 6.3 A delegation may provide that only the delegate can exercise the delegated power or that both the municipality and the delegate can exercise the power.
- 6.4 A delegation or deemed delegation under Paragraph 6 of a duty results in the duty being a joint duty of the municipality and the delegate.
- 6.5 A delegation may be made subject to such conditions and limits as the council considers appropriate. Council shall outline the procedures that the delegate is required to follow and specific measures for accountability of the delegate and the transparency of the delegate’s actions.
- 6.6 Where a power is delegated, the power is deemed to be delegated subject to any limits on the power and to any procedural requirements, including conditions, approvals and appeals which apply to the power and any duties related to the power are deemed to be delegated with the power.

#### **ARTICLE 7 – RESTRICTIONS OF DELEGATION OF LEGISLATIVE & QUASI-JUDICIAL POWERS**

- 7.1 Council is not authorized to delegate any of the following powers and duties:
  - (a) To appoint or remove from office statutory officers of the municipality.
  - (b) To pass a bylaw and deal with issues regarding taxes.
  - (c) To incorporate corporations.
  - (d) To adopt an official plan or an amendment to an official plan under the *Planning Act*.
  - (e) To pass a zoning bylaw under the *Planning Act*.
  - (f) To pass a bylaw related to small business counselling & municipal capital facilities
  - (g) To adopt a community improvement plan
  - (h) To adopt or amend the municipal budget
  - (i) Any other power that may be prescribed



### **ARTICLE 8 – DELEGATION RE: HEARINGS APPLICATION**

- 8.1 This section applies when a municipality is required by law to hold a hearing or provide an opportunity to be heard before making a decision or taking a step, whether the requirement arises from an Act or from any other source of law.
- 8.2 If Council delegates to a person or body the power or duty to hold a hearing or provide an opportunity to be heard before the decision is made or the step taken, but does not delegate the power to make the decision or take the step, the following rules apply:
- (a) If the person or body holds the hearing or provides the opportunity to be heard, the municipality is not required to do so.
  - (b) If the decision or step constitutes the exercise of a statutory power of decision to which the *Statutory Powers Procedure Act* applies, that *Act*, except sections 17, 17.1, 18 and 19, applies to the person or body and to the hearing conducted by the person or body.

### **ARTICLE 9 – APPEAL BODY**

- 9.1 Council may establish an appeal body to hear appeals or review decisions made under any delegated power, if it deems necessary.
- 9.2 Before an Appeal Body is established, Council shall determine procedures, powers & rules of those conducting the appeals to be approved in a bylaw establishing the Appeal Body.



# TOWNSHIP OF WAINFLEET POLICY

Page 1 of 4

<b>Policy Title:</b>	<b>Delegation of Powers and Duties</b>
<b>Policy Number:</b>	
<b>Legislative Authority:</b>	<i>Municipal Act, 2001</i>
<b>Date of Council Approval:</b>	
<b>Date of Revision(s):</b>	

## **1. PURPOSE**

- 1.1. In accordance with the provisions of the Municipal Act, 2001, the delegation of certain municipal powers and duties provides a mechanism to help streamline Council's decision-making processes, enhance public engagement regarding specifically defined local issues, and to enable Council to focus on larger issues in a more strategic manner. The establishment of an appropriate framework and corresponding policies and procedures with respect to the delegation of powers and duties will serve to ensure that delegations are made effectively and efficiently, and with integrity.

## **2. POLICY STATEMENT**

- 2.1. The Council of the Township of Wainfleet is committed to ensuring that:
- a) It continuously strives to be transparent and accountable in all of its operations and its decision making processes;
  - b) Decisions made by Council to delegate powers and duties include measures that will ensure accountability and, where possible, increase transparency and engagement with respect to government operations;
  - c) Every decision by Council to delegate any of its administrative, legislative or quasi-judicial powers and duties is made in an informed manner with appropriate limits and procedural requirements, including suitable conditions and approval and appeal processes.

## **3. GENERAL DELEGATION OF POWERS AND DUTIES**

- 3.1. When delegating any of its powers and duties, Council shall have regard to the best interests of the municipality and its citizens, and shall ensure that appropriate accountability and oversight mechanisms are established for those delegations.
- 3.2. Council shall not delegate any of the its core powers and duties including:
- a) The power to appoint or remove from office an officer of the municipality whose appointment is required by the Municipal Act, 2001;





## TOWNSHIP OF WAINFLEET POLICY

Page 2 of 4

<b>Policy Title:</b>	<b>Delegation of Powers and Duties</b>
<b>Policy Number:</b>	
<b>Legislative Authority:</b>	<i>Municipal Act, 2001</i>
<b>Date of Council Approval:</b>	
<b>Date of Revision(s):</b>	

- b) The power to pass by-laws with respect to taxation issues including taxes, user fees, tax rates and tax ratios;
- c) The power to incorporate corporations in accordance with Section 203 of the Municipal Act, 2001;
- d) The power to adopt an official plan or an amendment to an official plan under the Planning Act;
- e) The power to pass a zoning by-law under the Planning Act;
- f) The power to pass by-laws relating to small business counseling or small business programs;
- g) The power to pass by-laws relating to municipal capital facilities;
- h) The power to adopt community improvement plans under section 28 of the Planning Act;
- i) The power to adopt or amend the budget of the municipality;
- j) Any other power that may be prescribed by the Minister of Municipal Affairs and Housing.

### 3.3. Council may delegate non-core powers and duties to:

- a) Individuals (including Staff of the Township of Wainfleet, if the power delegated is of a minor nature);
- b) Committees of Council (advisory committees);
- c) Local Boards (either existing or any that Council may choose to create);
- d) Municipal Service Boards;
- e) Municipal Service Corporations (not including legislative or quasi-judicial powers).

### 3.4. Council may delegate legislative and quasi-judicial powers to:

- a) One or more members of the Municipal Council or a Committee of Council;
- b) A body that has at least 2 members, of which 50% are Council Members, Council appointees or a combination of councillors/appointees;
- c) An officer, employee or agent of the municipality if the power delegated is of a minor nature.



## TOWNSHIP OF WAINFLEET POLICY

Page 3 of 4

<b>Policy Title:</b>	<b>Delegation of Powers and Duties</b>
<b>Policy Number:</b>	
<b>Legislative Authority:</b>	<i>Municipal Act, 2001</i>
<b>Date of Council Approval:</b>	
<b>Date of Revision(s):</b>	

3.5. Prior to consideration by Council of any delegation of any of its powers and duties, a report shall be presented for approval to Council, and in accordance with Council's procedures, respecting the following matters:

- a) a description of the power or duty proposed to be delegated;
- b) a description of the manner in which the power or duty is to be delegated;
- c) a description detailing to whom the power or duty is proposed to be delegated;
- d) a description detailing the scope of the power or duty to be delegated, including any limitations on the delegated authority;
- e) a description of any reporting mechanism Council should consider implementing in conjunction with the delegation of power;
- f) a description of any appeal mechanisms associated with the delegation;
- g) a recommendation as to any public engagement, statutory or otherwise, that may be appropriate prior to undertaking any proposed delegation of authority;
- h) recommendation as to any other terms or conditions of the delegation that may be warranted; and
- i) any other pertinent information or recommendations.

3.6. Unless explicitly provided for otherwise by Council when delegating its power or duties to Staff of the Township of Wainfleet:

- a) a delegation shall attach to the position occupied, and not to an individual;
- b) a delegation shall not authorize the Staff person to do anything that the Council itself could not do; and
- c) a delegation shall not be transferable, except in the case of a delegation to a Department Head wherein the Department Head may, in writing, sub-delegate the authority to employees within the Department Head's organization.



## TOWNSHIP OF WAINFLEET POLICY

Page 4 of 4

<b>Policy Title:</b>	<b>Delegation of Powers and Duties</b>
<b>Policy Number:</b>	
<b>Legislative Authority:</b>	<i>Municipal Act, 2001</i>
<b>Date of Council Approval:</b>	
<b>Date of Revision(s):</b>	

- 3.7. The manner in which the Township carries out the delegation of any of its powers and duties, if consistent with the principles of this policy, shall not be vitiated by virtue of deviations therefrom not affecting the substance or calculated to mislead.
- 3.8. Except as may be otherwise explicitly provided for at the time of delegation, a delegation of powers and duties by Council may be withdrawn, restricted or otherwise amended at any time by Council.
- 3.9. The Clerks Department of the Township shall maintain a register listing and describing all powers and duties delegated by the Council of the Township of Wainfleet. The register shall be updated from time to time and shall be appended to, and form part of this policy.
- 3.10. The register shall identify, at a minimum:
- a) the powers and duties delegated by Council;
  - b) to whom the powers and duties have been delegated;
  - c) the parameters of the delegation, including the authority for the delegation.
- 3.11. Council shall, directly accordance with Council's procedures, review this policy at least at once during the four-year period corresponding to the term of office of its members after a regular election.

**TO:** Mayor Grant & Members of Council

**FROM:** Meredith Kirkham, Deputy Clerk

**DATE OF MEETING:** May 16, 2023

**SUBJECT:** **Review of Council's Procedure By-law**

---

**RECOMMENDATION(S):**

**THAT** Administrative Staff Report ASR-008/2023 respecting Review of Council's Procedure By-law be received; and

**THAT** staff be directed to bring forward the revised Procedure By-law attached to this report as Appendix "A" to the next available meeting for ratification.

**EXECUTIVE SUMMARY:**

The purpose of this report is to provide Council with staff recommendations on housekeeping changes to the Procedure By-law.

**BACKGROUND:**

It is customary for Council to review and consider its Procedure By-law in its new term to ensure that the By-law and the procedures contained therein are consistent with prevailing legislation and with Council's directions and accountabilities for its upcoming term.

**OPTIONS/DISCUSSION:**

Recommended changes to Procedure By-law No. 058-2019 are set out in the revised By-law attached to this report as Appendix "A" and discussed in more detail below:

1. Section 1 – Definitions - Updated to include the definition of a Consent Agenda, which is being proposed and explained later in this report.
2. Section 5.3 – Regular Meetings – Currently the first Regular Council meeting of the year is to be held beginning on the first Tuesday in January. Typically this falls on the first Tuesday back from Christmas Holidays and staff would recommend providing for some flexibility for scheduling purposes so that an agenda can be prepared and posted outside of the Christmas break.
3. Section 12.1 - Agenda Headings – Staff have created a new heading called "Motions" to provide a spot to consider Notices of Motion that have been brought forward at a previous meeting. Further, staff have included a heading for

“Consent Agenda” where items that are considered to be routine in nature and non-controversial may be considered in one motion rather than as separate items.

4. Section 13 - Consent Agenda – Staff have are proposing a new section which outlines the procedure for the use of a Consent Agenda. This new section of the agenda will allow for matters that are routine, and non-controversial to be considered by Council as a summary matter in one motion rather than as separate items.
5. Section 15 - Motions - Council’s Procedure By-law was amended during the COVID-19 Pandemic to provide for the ability to hold meetings electronically. Although restrictions have been lifted, the Procedure By-law still allows for a hybrid approach to meetings. Due to technical limitations, the provision to have motions in electronic form and displayed on the projection screen in Council Chambers has been removed for this reason and motions will continue to be stated verbally so that all those in attendance (electronically, or in person) are able to hear what is being tabled for consideration.

#### **FINANCIAL CONSIDERATIONS:**

There are no financial impacts or implications recognized at this time as a result of the proposed changes.

#### **OTHERS CONSULTED:**

- 1) Strategic Leadership Team

#### **ATTACHMENTS:**

- 1) Appendix “A” – Proposed Revisions to Council’s Procedure By-law

Respectfully submitted by,

Approved by,

---

Meredith Kirkham  
Deputy Clerk

---

William J. Kolasa  
Chief Administrative Officer/Clerk

**THE CORPORATION OF THE  
TOWNSHIP OF WAINFLEET**

**BY-LAW NO. XX-2023**

Being a by-law to repeal and replace By-law No. 058-2019  
being a by-law to govern the proceedings of the Township of  
Wainfleet Council, the conduct of its Members and the  
calling of meetings.

**WHEREAS** Section 238 (2) of the *Municipal Act, S.O. 2001, c. 25*, as amended, provides that every municipality and local board pass a procedure by-law for governing the calling, place and proceedings of meetings;

**WHEREAS** Section 238 (2.1) of the *Municipal Act, S.O. 2001, c. 25*, as amended, provides that the procedure by-law shall provide for public notice of meetings;

**NOW THEREFORE** the Council of the Corporation of the Township of Wainfleet  
**HEREBY ENACTS AS FOLLOWS:**

1. **DEFINITIONS**

- 1.1 **Act** – means the *Municipal Act, S.O. 2001, c. 25*, as amended.
- 1.2 **Agenda** – means the order of business setting out the matters to be considered at a meeting.
- 1.3 **Deputy Mayor** – means a Member who has been appointed in accordance with this by-law to act for a designated period of time in the absence of the Mayor.
- 1.4 **Amendment** – means to alter or vary the terms of the main motion without materially changing its purpose.
- 1.5 **Chair** – means the Member presiding at any Meeting.
- 1.6 **Chief Administrative Officer** – means the individual appointed as the Chief Administrative Officer of the Township by Council.
- 1.7 **Clerk** – means the Clerk or his/her designate of the Township.
- 1.8 **Closed Meeting** – means a meeting of Council or Committee thereof that is closed to the public under the authority of the *Municipal Act, 2001*, as amended.
- 1.9 **Committee** – means any advisory or other committee, subcommittee or similar entity created by Council.

- 1.10 **Consent Agenda** – means a practice that groups routine reports and recommendations into a single agenda item. A consent agenda and recommendations contained therein can be approved in one action, rather than filing Motions on each item separately.
- 1.11 **Council** – means Council for the Township.
- 1.12 **Delegation** – means a person or group of persons who addresses Council.
- 1.13 **Electronic Meeting** - means a meeting called and held in full or in part via electronic means (including but not limited to audio teleconference, video teleconference, or via means of the internet), and with or without in-person attendance;
- 1.14 **Emergency** - means any period of time during which an Emergency has been declared to exist in all or part of a municipality by the head of Council or the Province of Ontario under sections 4 or 7.0.1 of the Emergency Management Act and shall include any period of recovery immediately following a declared emergency;
- 1.15 **Emergency Management Act** - means the Emergency Management and Civil Protection Act, R.S.O. 1990, Chapter E.9, as amended.
- 1.16 **Emergency Meeting** – means a meeting of Council held to consider any business of the Council which is deemed by the Mayor or his or her designate, in their sole and unfettered discretion, to constitute an emergency situation.
- 1.17 **Inaugural Meeting** – means the first Meeting of Council after a regular election or by-election
- 1.18 **Mayor** – means the Head of the Council for the Township.
- 1.19 **Meeting** – means any Regular Meeting, Special Meeting or other meetings of Council, or of certain local boards or Committees, where a quorum is present and where Members discuss or otherwise deal with matters in a way that materially advances the business or decision making of the relevant body.
- 1.20 **Member** – means a Member of Council and includes the Mayor and a Member of a Committee.
- 1.21 **Motion** – means a subject being presented for consideration of Council and duly moved and seconded.
- 1.22 **Pecuniary Interest** – means any direct or indirect Pecuniary Interest within the meaning of the Municipal Conflict of Interest Act

- 1.23 **Point of Order** – means the right of a Member to bring to the attention of the Mayor or Chair any deviation or departure from the rules of procedure.
- 1.24 **Planning Act** – means the *Planning Act, R.S.O. 1990*, as amended.
- 1.25 **Presentation(s)** – includes Special Awards, Certificates or Recognitions being given or received by the Council to or from a particular person or group of persons.
- 1.26 **Quorum** – means a majority of the whole number of Members or members of a Committee.
- 1.27 **Recorded Vote** – means a vote where the response of each Member is recorded by the Clerk.
- 1.28 **Regular Meeting** – means a regularly scheduled Meeting of Council.
- 1.29 **Special Meeting** – means a Meeting that is arranged outside of the regular schedule to deal with only specific item(s) of business.
- 1.30 **Staff** – includes Chief Administrative Officer, Directors, Managers, Supervisors, Officers and all current union and non-union employees of the Township, whether full-time, part-time, contract or seasonal, including volunteers.
- 1.31 **Township** – means the Corporation of the Township of Wainfleet.

## 2. **APPLICATION**

- 2.1 Unless a separate by-law has been passed setting out a specific procedure to be followed for a Committee, in all proceedings of Council and its Committees, the following rules and regulations shall apply and be observed and shall be the rules and regulations for the order and dispatch of the business in Council and the Committees thereof:

### (a) **Parliamentary Authority**

All matters, Points of Order or questions of procedure arising and not provided for in the rules contained herein shall be in accordance with “Meetings Procedures, Parliamentary Law and Rules of Order for the 21<sup>st</sup> Century” by James Lochrie.

### (b) **Distribution of this By-law**

Following a regular or new municipal election, the Clerk shall provide each Member with a copy of this by-law, including amendments thereto.



(c) **Amendments to this By-law**

No amendment, alteration or addition to this by-law shall be made unless due notice has been given setting forth the proposed amendment, alteration or addition at a previous Meeting and a majority of all Members present vote thereon.

(d) **Food and Beverages at Meeting**

Consumption of beverages, other than water, and the consumption of food shall not be permitted in the Council Chambers during a Meeting.

(e) **Electronic Devices**

All cell phones, pagers, radios, etc. shall be switched off, non-audible or muted during a Meeting with the exception of pagers and similar devices carried by members of the fire service or other first responders, in the interest of public safety.

3. **CONFLICT OF INTEREST**

3.1 Members are required to comply with the provisions of the *Municipal Conflict of Interest Act, R.S.O. 1990, c.M.50*, as amended.

3.2 **Disclosures of Interest**

3.2.1 Where a Member, either on his or her own behalf or while acting for, by, with or through another, has any Pecuniary Interest, direct or indirect, in any matter and is present at a Meeting of the Council or local board at which the matter is the subject of consideration, the Member:

- a) Shall understand and comply with their legal obligations under the prevailing conflict of interest legislation;
- b) Shall, prior to any consideration of the matter at the Meeting, disclose the interest and the general nature thereof;
- c) Shall not take part in the discussion of, or vote on any question in respect of the matter; and
- d) Shall not attempt in any way whether, before, during or after the Meeting to influence the voting on any such question

3.2.2 At a Meeting in which a Member discloses an interest, or as soon as possible afterwards, the Member shall file with the Clerk, a written statement of the

interest and its general nature on the form prescribed by this By-law (attached as Schedule "A")

4. **NOTICE OF MEETINGS**

- 4.1 The schedule of Regular Meetings of Council shall be posted to the Township's website annually upon Council approval.
- 4.2 Notice of a Regular Meeting and all Meetings for public information shall consist of posting of an Agenda of the said Meeting on the Township's website, at least three (3) days prior to the date of the Meeting.
- 4.3 Notice for public information of a Special Meeting shall be posted as soon as practical with the intent of Section 4, taking into account the overriding provisions of Subsections 5.4 and 5.5 herein.
- 4.4 The Township shall give notice for specific items of public interest to be considered at Meetings, in accordance with its Notice Policy.
- 4.5 Any Amendments to the Agenda shall be made available to the public as soon as is practicable prior to the Council meetings by posting the Amendment on the Township website.

5. **GENERAL ORDER OF PROCEDURES AT COUNCIL**

5.1 **Location**

All Meetings shall be held in the Council Chambers at the Municipal Administration Building, 31940 Highway #3, Wainfleet, unless otherwise established in advance by resolution of Council.

5.2 **Inaugural Meeting**

The Inaugural Meeting after a regular election and a by-election under Section 226 (1) of the *Municipal Elections Act* shall be held at 7:00 p.m. on the first Tuesday following the date of the commencement of the term of the new Council. The opening ceremonies for the Inaugural Meeting shall be as determined by the Clerk.

5.3 **Regular Meetings**

- 5.4 Regular Meetings shall be held in the Council Chambers at the Municipal Administration Building every third Tuesday ~~beginning with the first Tuesday in January at 7:00 p.m. unless Council, by resolution directs otherwise, in which case a notice shall be posted in the Municipal Administration Building and on the Township's website advising of the time and place.~~ in accordance with the

Council meeting schedule prepared by the Clerk and approved by Council resolution, unless Council, by resolution, directs otherwise.

## 5.5 **Special Meetings**

- (a) The Mayor may at any time summon a Special Meeting.
- (b) The Clerk shall, upon receipt of a written petition signed by a majority of the Members, summon a Special Meeting for the purpose and at the time and place mentioned in the petition.
- (c) The Clerk shall provide all Members and the public with a minimum of forty-eight (48) hours' notice of all Special Meetings.
- (d) Minimum notice to all Members shall consist of a telephone message and/or email followed by a written notice and Agenda by email.
- (e) The only business to be dealt with at a Special Meeting is that which is identified in the notice of the Meeting.
- (f) The lack of receipt of a notice or an Agenda for a Special Meeting by any Member shall not affect the validity of the Meeting or any action taken thereat.

## 5.6 **Emergency Meetings**

- (a) Notwithstanding any other provision of this by-law, an Emergency Meeting may be summoned by the Mayor to deal with an emergency or other extraordinary situation, as determined by the Mayor in her or his sole and unfettered discretion.
- (b) The Clerk shall notify or attempt to notify all Members and the public about the Emergency Meeting as soon as possible and in the most expedient manner available, including, but not limited to, posting a notice on the Township's website.
- (c) No business except business dealing directly with the emergency or extraordinary situation shall be transacted at the Emergency Meeting.
- (d) The lack of receipt of a notice or an Agenda for an Emergency Meeting by any Member shall not affect the validity of the meeting or any action taken thereat.

## 5.7 Recording and Live Streaming

- (a) Regular Meetings may be recorded and live streamed when possible. Special Meetings of Council may be recorded and live streamed at the discretion of the Clerk in consultation with the Mayor.
- (b) Signage shall be posted in Council Chambers to ensure that presenters and members of the public are aware that the Meeting proceedings are being broadcast live, recorded and made available through the Township website and youtube.com. A statement of the same will be made by the Mayor through Mayor's Remarks and Announcements.
- (c) Closed Meetings shall be exempt from recording and live streaming, and recording and live streaming shall cease upon a Motion being passed to move into Closed Meeting and may commence when Council rises from Closed Meeting.

## 5.8 Open Meetings

All Meetings shall be open to the public, except when considering items in accordance with the criteria for a Closed Meeting as established by Section 239 of the Act, and no person shall be excluded therefrom except for improper conduct as determined by the Mayor.

## 5.9 Closed Meetings

5.9.1 A Meeting or part of a Meeting may be closed to the public if the subject matter being considered is:

- (a) the security of the property of the municipality or local board;
- (b) personal matters about an identifiable individual, including municipal or local board employees;
- (c) a proposed or pending acquisition or disposition of land by the municipality or local board;
- (d) labour relations or employee negotiations;
- (e) litigation or potential litigation, including matters before administrative tribunals, affecting the municipality or local board;
- (f) advice that is subject to solicitor-client privilege, including communications necessary for that purpose;

- (g) a matter in respect of which a Council, Board, Committee or other body may hold a closed meeting under another Act;
- (h) information explicitly supplied in confidence to the municipality or local board by Canada, a province or territory or a Crown agency of any of them;
- (i) a trade secret or scientific, technical, commercial, financial or labour relations information, supplied in confidence to the municipality or local board, which, if disclosed, could reasonably be expected to prejudice significantly the competitive position or interfere significantly with the contractual or other negotiations of a person, group of persons, or organization;
- (j) a trade secret or scientific, technical, commercial or financial information that belongs to the municipality or local board and has monetary value or potential monetary value; or
- (k) a position, plan, procedure, criteria or instruction to be applied to any negotiations carried on or to be carried on by or on behalf of the municipality or local board.

5.9.2 A Meeting or part of a Meeting shall be closed to the public if the subject matter being considered is:

- (a) A request made under the Municipal Freedom of Information and Protection of Privacy Act, if the Council is the head of an institution for the purposes of that Act;
- (b) An ongoing investigation respecting the municipality, a local board or a municipality-controlled corporation by the Ombudsman appointed under the Ombudsman Act

5.9.3 A Meeting of Council or local board or of a Committee of either of them may be closed to the public if the following conditions are both satisfied:

- (a) The Meeting is held for the purpose of educating or training the Members;
- (b) At the Meeting, no Member discusses or otherwise deals with any matter in a way that materially advances the business or decision-making of the Council, local board or Committee.

5.9.4 Before holding a Meeting or part of a Meeting that is to be closed to the public, a municipality or local board or Committee of either of them shall state by resolution:

- (a) The fact of the holding of the closed meeting and the general nature of the matter to be considered at the closed meeting; or
- (b) In the case of a meeting under section 5.7.4, the fact of the holding of the Closed Meeting, the general nature of its subject matter and that it is to be closed under that section.

5.9.5 A Meeting shall not be closed to the public during the taking of a vote except where:

- (a) The provisions of this By-law or the Act permit or require the Meeting to be closed to the public; and
- (b) The vote is for a procedural matter or for giving directions or instructions to officers, employees or agents of the municipality, local board or Committee of either of them or persons retained by or under a contract with the municipality or local board.

5.9.6 Any direction given in a Closed Meeting which requires ratification by Council in an open session shall be so ratified in open session of a Meeting in the form of a written Motion.

## 5.10 **Public Meetings**

5.10.1 Public Meetings are held for the purposes of engaging the public to receive comments in relation to development applications under the Planning Act, drainage matters under the Drainage Act and other purposes under various statutes.

5.10.2 Public Meetings shall be listed on the agenda in accordance with procedures detailed in this By-law.

5.10.3 For each matter presented at the Public Meeting, the following procedure will occur:

- (a) Chair will state the purpose of the meeting;
- (b) Staff will summarize the matter;
- (c) If applicable, the Chair will ask the applicant if they wish to present any comments;
- (d) If applicable, the Chair will ask Council if they wish to ask questions of the applicant;
- (e) Chair will invite members of the public to provide comments;

- (f) Chair will ask Council if they wish to ask questions of members of the public providing comments;
- (g) Staff will explain the next steps in the consideration process.

#### 5.11 **Cancellation of Meeting**

Where, in the sole and unfettered discretion of the Mayor, circumstances warrant, the Mayor may cancel a Meeting and the Clerk shall so advise all of Council and provide notice to the public.

#### 5.12 **Quorum**

A majority of the Members of Council is necessary to form a quorum. If no Quorum is present ten (10) minutes after the time appointed for a Meeting, the Clerk shall record the names of the Members present and the Meeting shall stand adjourned until the date of the next Regular Meeting or until otherwise rescheduled.

#### 5.13 **Curfew**

No items of business may be dealt with at a Meeting after eleven o'clock post meridian (11:00 p.m.), unless approved by a majority of Members present. Should Council adjourn at 11:00 p.m. before the Agenda is completed, all outstanding items will be placed on the Agenda of the next Regular Meeting unless such item or items are placed on the Agenda of an earlier Special Meeting or Emergency Meeting.

#### 5.14 **Electronic Meetings**

Members of Council may participate electronically in any Council meeting in accordance with the following procedures:

- a) Notwithstanding any other provision in this By-law, any Regular or Special or Emergency Meeting of Council may be conducted by Electronic Meeting.
- b) Members attending and present during an Electronic Meeting shall be counted for purposes of quorum at the commencement and at any point in time during the meeting, and shall be entitled to vote, through a recorded vote recorded by the Clerk as if they were attending the meeting in person.
- c) An Electronic Meeting may include a Closed Session, which shall be conducted in the absence of the public and in accordance with this section.

d) An Electronic Meeting may permit public delegations, in person or by way of electronic submission, which shall be arranged by the Township Clerk prior to the start of the Electronic Meeting, and shall be provided to Members at the meeting.

e) Public attendance at Electronic Meetings may be restricted to electronic means during the time of an Emergency or other time that the Clerk determines necessary and appropriate for the safe or secure conduct of a meeting.

5.14.1 Notwithstanding Section 5.14, except during a declared Emergency, no Member shall participate in more than three successive meetings via electronic means without first being authorized to do so by a resolution of Council.

## **6. CLOSED MEETINGS AND CONFIDENTIALITY**

### **6.1 Chair of Closed Meetings**

In Closed Meetings, the Mayor or in her/his absence the Deputy Mayor, shall be Chair.

### **6.2 Public Attendance**

Closed Meetings shall be for the purpose of dealing with matters as described in Section 239 of the Act, as may be amended from time to time, and therefore shall not be open to the public unless specifically directed otherwise by a majority of Members present.

### **6.3 Rules**

The rules and regulations set out in this by-law apply to Closed Meetings, except that no Motion shall be allowed with the exception of Motions in direct relation to those items as listed in Section 239 (6) of the Act, as may be amended from time to time. No Member shall be limited in the number of times that he/she may speak to any matter or question being discussed by Council in a Closed Meeting.

### **6.4 Recording of Closed Meetings**

The Clerk shall record without note or comment all resolutions, decisions and other proceedings at a Closed Meeting.



**6.5 Incomplete Items**

Any matters not completed at the recess of a Closed Meeting shall be or placed on the next Closed Meeting Agenda.

**6.6 Direction from Closed Meetings**

Any direction given in a Closed Meeting which requires ratification by Council in an open session shall be so ratified in open session of a Meeting in the form of a written Motion.

**6.7 Completion – Reconvene Open Meeting – May Report**

Upon completion of the Closed Meeting, the Members shall immediately rise and reconvene in open session. The Chair of the Closed Meeting may report the results thereof in open session.

**6.8 Disclosure & Disciplinary Action**

- (a) No Member, Staff or any person shall disclose the content or substance of any discussions and/or deliberations of a Closed Meeting to the public, unless expressly authorized to do so by a majority vote of the Members present at the Meeting, or as required by law. A person who contravenes this section is guilty of an offence.
- (b) All information, documentation or deliberations received, reviewed or taken in a Closed Meeting is confidential and shall be returned to the Clerk upon request, prior to the Meeting adjournment.
- (c) Any violation by a Member of the confidentiality procedures may result in the offending Member being excluded from future Closed Meetings of Council for such period as Council determines and the said Member no longer being provided with correspondence, materials or information proposed to be dealt with by Council at a Closed Meeting. Any documented violation by Township staff will be dealt with in accordance with established policy procedures.
- (d) Any decision to exclude a Member in accordance with clause (c) above shall be made only after the matter has been discussed by Council at a Closed Meeting. Once a decision has been made to exclude a Member, the results of Council's deliberations shall be reported publicly in the form of a resolution moved and seconded in open session during a Meeting of Council. The resolution shall specify precisely the length of time that the offending Member shall be excluded from Closed Meetings and from receiving confidential information and materials.

- (e) Any Member alleged to have violated clause (a) above shall not be permitted to vote on a Motion respecting his/her alleged violation and his/her subsequent exclusion from Closed Meetings should such a resolution be put forward by the Council.
- (f) Any decision to prosecute a Member under the *Provincial Offences Act, R.S.O 1990, c.P 33*, as provided in subsection 425 (1) of the Act shall only be made after Council has met in a Closed Meeting to consider the matter, at which time the Member proposed to be prosecuted may be present and shall have the option of attending with his or her legal counsel.

## 6.9 Public Comment regarding Closed Meetings

- (a) Upon completion of a Closed Meeting, the decisions of Council with respect to any of the matters discussed in the Closed Meeting and direction to Township staff in accordance therewith, shall only be reported publicly as may be required by applicable law.
- (b) Once a decision has been made by Council to release any information about matters dealt with by Council at a Closed Meeting, such release shall be carried out by the Mayor or her/his delegate only. Such delegate shall be the Deputy Mayor in the event that the Mayor is absent, or such other person as chosen by Council.
- (c) The response by Members to inquiries about any matter dealt with by Council at a Closed Meeting, prior to it being reported publicly, shall be "I cannot confirm or deny what subjects were discussed at a Closed Meeting. I can say that Council met in a properly Closed Meeting and there is nothing to report at this time" or words to that effect.

## 7. ROLES

### 7.1 Role of the Mayor

#### 7.2 It is the role of the Mayor, as Head of Council, to:

- (a) Act as Chief Executive Officer of the municipality
- (b) preside over Council Meetings so that its business can be carried out efficiently and effectively;
- (c) provide leadership to the Council;
- (d) without limiting clause (c), to provide information and recommendations to the Council with respect to the role of Council described in clauses 7.5 d) and e)

- (e) to represent the municipality at official functions; and
- (f) to carry out the duties of the head of Council under the Act, and any other Act.

7.3 It shall be the duty of the Mayor, with respect to any Meetings over which he or she presides, to:

- (a) Open the Meeting of Council as Chair, and call the Members to order;
- (b) Announce the business before Council in the order in which it is to be acted upon;
- (c) Receive and submit, in the proper manner, all Motions presented by the Members;
- (d) Put to vote all Motions which are regularly moved and seconded, or necessarily arise in the course of proceedings, and to announce the result;
- (e) Decline to put to vote Motions which infringe on the rules of procedure as set out in this by-law;
- (f) Restrain the Members, within the rules of order, when engaged in debate;
- (g) Enforce on all occasions the observance of order and decorum among the Members and the public;
- (h) Call by name any Member persisting in breach of the rules of order of Council as set out in this by-law, and may order him/her to vacate the Council Chambers;
- (i) Receive all messages and other communications and announce them to Council;
- (j) Authenticate, by signature when necessary, all by-laws, acknowledgements and directions, resolutions and minutes of Council;
- (k) Inform Council, when necessary or when referred to for the purpose, in a Point of Order or usage;
- (l) Enforce all time limits set out in the by-law unless a time extension is approved by a majority of Members present;
- (m) Represent and support Council, declaring its will, and implicitly obeying its decisions in all things;

- (n) Ensure that the decisions of Council are in conformity with the laws and by-laws governing the activities of Council;
- (o) Adjourn the Meeting when the business is concluded.

#### 7.4 **Role of Deputy Mayor**

- (a) Council by way of resolution and from time to time appoint a Deputy Mayor, in accordance with this section, who shall be a Member and who shall act in the place of the Mayor when the Mayor is absent or refuses to act or the office is vacant and while so acting, such Deputy Mayor shall have all the powers and duties of the Mayor.
- (b) The Deputy Mayor shall serve as Chair over Meetings.
- (c) The Deputy Mayor shall serve as Chair over any Committee Meetings in the absence of the Chair of such Committee.
- (d) Subject to the provisions of the Act, in case that the Mayor and Deputy Mayor do not attend within ten (10) minutes after the time appointed for a Meeting, the Clerk shall call the Members to order and an Interim Deputy Mayor shall be appointed from among the Members present and shall preside until the arrival of the Mayor or Deputy Mayor and while so presiding the Interim Deputy Mayor shall have all the powers of the Mayor.

#### 7.5 **The Role of Council**

Council shall comply with the statutory roles as prescribed in Section 224 of the Act, namely:

- (a) Represent the public and consider the well-being and interests of the Township;
- (b) Develop and evaluate the policies and programs of the Township;
- (c) Determine which services the Township provides;
- (d) Ensure that administrative policies, practices and procedures, and controllership policies, practices and procedures are in place to implement the decisions of Council;
- (e) Ensure the accountability and transparency of the operations of the Township, including the activities of the senior management of the Township;
- (f) Maintain the financial integrity of the Township; and

- (g) Carry out duties of Council under the Act, and any other acts.

## 7.6 **The Role of the Chief Administrative Officer**

The Chief Administrative Officer shall have the following responsibilities:

- (a) Exercising the general control and management of the affairs of the municipality for the purpose of ensuring the efficient and effective operation of the municipality;
- (b) Performing such other duties as are assigned by the municipality;
- (c) Review and guide all policy recommendations prior to submission to Council;
- (d) Assist Council in discharging its responsibilities and, in a non-partisan manner, to aid Members in carrying out their duties;

## 8. **RULES OF ORDER**

### 8.1 **Mayor to Preserve Order**

It shall be the duty of the Mayor to preserve order and to decide all questions of procedure and, if called upon to do so, state the rule applicable to any Point of Order, practice or procedure. The Mayor's ruling on a Point of Order shall be made without debate and shall be final subject only to an immediate appeal from such ruling by a Member.

### 8.2 **Appeal from Mayor's Ruling**

In the case of immediate appeal by a Member, from a decision of the Mayor on a Point of Order, practice or procedure, the appealing Member shall state the grounds for the appeal. The initiation requires a seconder and such appeal must be decided by a majority vote of the Members present.

## 9. **RULES OF DEBATE**

### 9.1 At a Meeting, no Member may:

- (a) Speak disrespectfully of or use offensive words against any person or group;
- (b) Speak on any subject other than the subject under debate;
- (c) Criticize any decision of Council except in accordance with the provisions of these rules for reconsidering a matter previously decided; or

- (d) Speak in any manner that is discriminatory in nature based on an individual's race, place of origin, ethnic origin, citizenship, creed, gender, sexual orientation, age, colour, marital status, family status or disability.
- 9.2 Every Member, prior to speaking to any question or motion shall address the Chair. When two or more Members wish to speak, the Chair shall designate the Member who may speak first.
- 9.3 If a Member disagrees with the announcement of the Chair that a motion is carried or lost, he/she may, but only immediately after the declaration by the Chair, appeal the declaration and request that a Recorded Vote be taken.
- 9.4 When the Chair calls for the vote on a motion, each Member shall occupy a seat and shall remain in place until the result of the vote has been declared by the Chair and during such time no Member shall walk across the room to speak to any other Member or make any noise or disturbance.
- 9.5 When a Member is speaking no other Member shall pass between him/her and the Chair or interrupt, except to raise a Point of Order.
- 9.6 Any Member may request the question or motion under discussion to be read at any time during the debate but not so as to interrupt a Member while speaking.
- 9.7 No Member, without leave of Council, shall speak to the same question, or in reply, for longer than ten (10) minutes.

## 10. **DELEGATIONS**

- 10.1 Council shall not receive more than four (4) separate Delegations at any Meeting. Delegations are to be scheduled by the Clerk on a first come, first served basis. In the event that the maximum number of Delegations has been attained then any additional Delegations wishing to appear before Council may be placed on the next scheduled Council Meeting at the discretion of the Chief Administrative Officer and the Clerk.
- 10.2 Should the matter be of an urgent nature, in the opinion of the Clerk, and requires immediate attention to a particular decision and/or statement prior to the next Council Meeting, recognition from Council is required in the form of a main Motion, seconded and a majority vote.
- 10.3 Delegations appearing before Council who have previously appeared on the same subject matter shall be limited to providing only new information in their second and subsequent presentations.
- 10.4 Delegations shall submit a written request including name, address and daytime phone number as well as a brief explanation of the issue to be addressed and

the desired action of Council on the issue (refer to Schedule "B"). The request must be received by the Clerk's Department no later than 4:30 p.m. on the Tuesday prior to the meeting. Failure to provide the required information on time will result in a loss of privilege to speak before Council at the next scheduled Regular Meeting.

- 10.5 Delegations wishing to speak to an item listed on the Agenda shall submit a written request on the prescribed form (refer to Schedule "B"). This request must be received by the Clerk's Department no later than 12:00 p.m. on the day of the scheduled Council Meeting.
- 10.6 The delegate is required to review and be familiar with the Township of Wainfleet's Delegation Protocol (attached as Schedule "B").
- 10.7 Delegations shall provide all presentation material to be discussed with Council by 4:30 p.m. on the Tuesday prior to the meeting. The Clerk shall ensure that all materials will be included in the Agenda packages for the Council Members and appropriate staff.
- 10.8 If the delegate intends to read from a prepared text, a copy of this text shall be filed with the Clerk for Township records at the end of the presentation to Council.
- 10.9 Should the delegate choose to present additional written material at the Meeting, ten (10) copies should be made available for distribution prior to the Meeting and provided to the Clerk in advance of the commencement of the Meeting.
- 10.10 The Delegation shall be heard at in the order they appear on the Agenda. Presentations shall be limited to ten (10) minutes in length. At the conclusion of the presentation, the Delegation should remain in position to allow for any questions from Members. Members may question the Delegation and seek clarification from either the Delegation or staff. Members may only ask questions of clarification and shall not enter into debate with the Delegation and other Members. Members shall then immediately enter into discussion and may refer the matter to Staff for report and recommendation or make a Motion. (approve, refuse, defer, refer, etc.)
- 10.11 If deemed appropriate by Council, any questions directed toward Council in the form of a presentation or by a Delegation shall be submitted in writing and any subsequent response by Council and or staff shall be in a time and manner deemed appropriate by Council.
- 10.12 A written response to the Delegation shall be submitted by Council or staff as soon as possible after full consideration of the presentation.

11. **CONDUCT OF MEMBERS OF COUNCIL AND PERSONS ADDRESSING COUNCIL**

11.1 No Member or person addressing Council shall speak disrespectfully of the Province of Ontario, Regional Municipality of Niagara, Council, or any Member thereof, or any member of the Township's Staff.

11.2 No Member or person addressing Council shall:

- (a) Use offensive words or unparliamentarily language in or against Council or against any Member or any member of the public;
- (b) Speak on any subject other than the subject in debate;
- (c) Criticize any decision of Council except for the purpose of moving that the question be reconsidered;
- (d) Disobey the rules of Council or a decision of the Chair or of Council on questions of order or practice or upon the interpretation of the rules of Council;

11.3 In the case where a Member or person addressing Council persists in any such disobedience after having been called to order by the Chair, the Chair may forthwith put the question, without amendment, adjournment or debate, being allowed, "That such Member or person be ordered to leave for the duration of the Meeting of Council" but if the Member or person apologizes he/she may, by vote of Council, be permitted to retake his/her seat.

12. **AGENDAS**

12.1 The Clerk shall have prepared for the use of the Members at all Regular Meetings, Special Meetings and Emergency Meetings of Council an Agenda with the following headings:

- i. Call to Order
- ii. National Anthem
- iii. Land Acknowledgement Statement
- iii. Disclosures of Pecuniary Interest and the General Nature Thereof
- iv. Presentations (if scheduled)
- v. Mayor's Announcements and Remarks
- vi. Councillor's Announcements and Remarks
- vii. Adoption of Previous Council Minutes
- viii. Motions (if required)
- ix. Public Meeting (if scheduled)
- x. Delegations (if scheduled)
- xi. Consent Agenda



- xii. Staff Reports and Recommendations
- xiii. Review of Correspondence
- xiv. By-laws
- xv. Notices of Motion
- xvi. Closed Meeting (if required and can be scheduled at any time during the Meeting)
- xvii. By-law to Confirm the Proceeding of Council
- xviii. Adjournment of Meeting

12.2 Notwithstanding the order of business set out in section 12.1, Council by general consent or majority vote may otherwise direct that business be considered in a different order.

12.3 All correspondence addressed to the Mayor or Council shall be received and managed in accordance with the Correspondence Policy.

- (a) Proclamation requests will be submitted through correspondence and referred to Council for consideration. Approved proclamation requests will not be proclaimed during a Meeting of Council but rather signed by the Mayor and be posted to the Township's website.

### 13. **CONSENT AGENDA**

13.1 In preparing the Agenda for Council and Committee Meetings, the Clerk may identify items which are considered to be routine and non-controversial under the heading "Consent Agenda", which matters may be considered by Council as a summary matter in one Motion rather than as separate items, unless a Member of Council otherwise requests.

13.2 Any Member of Council, before the consent Motion is voted on, may add or remove any staff report and recommendation from the consent Motion. The Clerk may request, before the consent Motion is voted on, to remove an item from the consent Motion. Any report removed from the Consent Agenda will be disposed of and placed for consideration under the appropriate heading under Staff Reports and Recommendations.

13.3 In the event that a Member of Council declares a conflict of interest on an item that is included in the consent Motion, that item shall be removed from the consent Motion and dealt with separately.

### 14. **MINUTES**

14.1 The minutes shall be recorded by the Clerk, or appropriate officer, in accordance with Section 239 (7) of the Act:

- i. The place, date and time of the Meeting;

- ii. The name of the Chair and record of attendance of the Members;
- iii. All resolutions, decisions and other proceedings at the Meeting;
- iv. All the proceedings of the Meeting without note or comment.

14.2 Once approved by Council, the minutes shall be the official record of the Meeting.

## 15. **MOTIONS**

15.1 All Motions shall be duly moved and seconded before being debated.

15.2 After a Motion has been read, stated or verbally acknowledged by the Chair, it shall be deemed to be in the possession of Council or Committee thereof.

~~16. Motions and Staff recommendations will be in electronic form and displayed on the projection screen in Council Chambers during debate.~~

~~16.1~~15.3 The following matters may only be introduced orally without written notice and without leave:

- i. A Point of Order or Personal Privilege
- ii. A Motion to suspend a rule of procedure (which requires a majority vote of Members present)
- iii. A Motion to adjourn (not debatable)
- iv. A Motion that the vote now be taken (close debate)

~~16.2~~15.4 Except as provided in Subsection 14.4 above, all other Motions and notices shall be in writing.

## ~~17.16.~~ **Speaking Order**

- (a) When two or more Members raise their hands, the Chair shall designate the order in which they may speak.
- (b) No Member shall speak more than once to the same questions, Motion or matter except to give an explanation until every Member who desires to speak has spoken and unless leave has been granted.
- (c) A Member who has made a substantive Motion by making an original Motion or moving an Amendment or moving to close debate shall be allowed to reply.

## ~~18.17.~~ **Withdrawal of Motions**

Motions may, with the consent of Council, be withdrawn at any time prior to Amendment or decision.

### 19.18. **Motions During Debate**

When a Motion is under debate, no other Motion shall be received except a Motion for the following purposes:

- i. To amend;
- ii. To refer to Committee and/or Staff;
- iii. To move to close debate;
- iv. To resolve into a Closed Meeting;
- v. To lay on the table;
- vi. To defer to a specific date;
- vii. To adjourn.

### 20.19. **Motion to Adjourn/To Resolve Into Closed Meeting**

A Motion to adjourn the debate or to adjourn the Meeting or to resolve Council into a Closed Meeting shall always be in order and shall be put by the Chair forthwith without debate except for:

- i. When a Member is speaking;
- ii. When it has been decided to close debate shall be put forthwith;
- iii. When a Recorded Vote has been called for;
- iv. When Members are voting.

### 21.20. **Notices of Motion**

- (a) A Notice of Motion is a statement of intention by a Member to introduce a Motion at a future Meeting. A Notice of Motion is not debatable.
- (b) After having provided a Notice of Motion at a meeting, the Member shall prepare and submit the Motion, in writing, to the Clerk so that it can be included in the agenda for the subsequent Meeting at which the Motion is to be introduced for consideration by Council.
- (c) Council will not consider any Motion regarding new business, unless a Notice of Motion was provided at the last Regular Meeting of Council.

### 22.21. **Request for Motion to Be Read**

Any Member may, at any time during a debate, but not while a Member is speaking, request that a Motion under consideration be read.

## 23.22. **Motion to Amend**

The following shall apply to Amendments to a main Motion:

- i. Shall be presented in writing;
- ii. Amendments to a Motion shall be put in reverse order to that in which they are moved;
- iii. A Motion to amend shall be relevant and shall not be in direct opposition to the main Motion;
- iv. Only one motion to amend an Amendment to the question shall be allowed.

## 24.23. **Motion to Defer**

24.123.1 A Motion to defer shall not be open to Amendment but shall be debatable as to advisability to postponement.

24.223.2 A Motion to defer shall be to a specific date at which time the matter will again be considered by Council.

## 25.24. **Motion to Refer**

25.124.1 Debate may go into only the reasons why the Motion should or should not be referred to a Committee. Debate may go into the merits of the underlying main Motion but only in respect to referring the decision.

25.224.2 Amendments may be made to clarify the subject being referred, who appoints the Committee, the number of composition of the Committee, the reporting date and instructions to the Committee.

## 26.25. **Points of Order and Privilege**

Except as otherwise specified in this subsection, only Members may raise points of order and privilege. A Point of Order or privilege may be raised, at any time, by a Member without doing so in the form of a Motion. Upon receiving recognition from the Chair, the Member raising the Point of Order or privilege shall state such and await the ruling of the Chair on the Point of Order or privilege so raised. The Clerk may raise a Point of Order upon receipt of recognition from the Chair.

## 27.26. **Motion to Reconsider**

27.126.1 A Motion to Reconsider must be given in accordance with Section 14.10 within twelve (12) months of the original Motion.

~~27.2~~26.2 No matter or question shall be reconsidered by Council until such time as a Motion to reconsider the matter or question has been voted on and passed by the majority of Council.

~~27.3~~26.3 No discussion of the decided matter is permitted prior to passage of a Motion to reconsider except that the mover of a Motion for reconsideration shall be permitted to make a brief and concise statement of reasons which he/she believes justify such reconsideration without in any way debating the content of the matter.

~~27.4~~26.4 No question shall be reconsidered more than once, nor shall a vote to reconsider be reconsidered.

~~27.5~~26.5 Notwithstanding Section 14.16(a), Council may at any time reconsider a Council decision related to order, practice or procedure.

#### ~~28.27.~~ **Motion to Rescind**

~~28.1~~27.1 A Notice of Motion to rescind action previously taken by Council on a particular matter or question must be introduced at the Regular Meeting of

Council immediately preceding the Regular Meeting of Council at which it is intended that the matter be rescinded.

~~28.2~~27.2 No matter or question previously dealt with by Council can be rescinded unless by an affirmative vote of the majority of all the Members present. Should a Motion to rescind be decided in the negative by a majority vote of the Members, a second Motion to rescind on the matter cannot be brought forward during the term of the Council during which the first Motion to rescind was considered.

#### ~~29.28.~~ **When Cannot Rescind**

Where a specific action has been undertaken as a result of a previous vote of Council on any matter or question, and such action cannot be undone or where an attempt to undo such action would have serious legal implications or would, in the opinion of the majority of Council, be contrary to the public interest, such matter or question cannot be rescinded.

#### ~~30.29.~~ **Division of Motion**

When the Motion under consideration concerns two or more matters, the Chair, upon request of any Member, shall direct that the vote upon each matter shall be taken separately.

#### ~~31.30.~~ **Staff Directions**

Shall include a specific description of the staff/department responsible to undertake the direction and Council's expected date of receipt for a staff report.

### 32-31. **Voting on Motions**

The manner of determining the decision on a Motion shall be at the discretion of the Chair and may be by voice, show of hands, standing or otherwise.

### 33-32. **Recorded Vote**

- (a) Where a vote is taken for any purpose and a Member requests, before or immediately after the vote, that the vote be recorded, each Member present, except a Member disqualified from voting by any Act, shall, in alphabetical order, announce their vote openly by announcing aloud their position when called upon by the Chair, and the Clerk shall record the name and vote of every Member on the matter or question.
- (b) The Chair, except where disqualified to vote, shall vote on all questions and when so doing, shall vote last.
- (c) After the question is finally put by the Chair, no Member shall speak to the question nor shall any other Motion be made until after the vote is taken and the result has been declared.

### 34-33. **Secret Ballot**

No vote shall be taken by ballot or any other method of secret voting and every vote so taken is of no effect, except as provided in Sections 233 and 238 of the Act.

### 35-34. **Failure to Vote**

- (a) Any Member who fails to vote and is present at the Meeting at the time of the vote and is qualified to vote shall be deemed to be a negative vote.
- (b) The Clerk shall record in the minutes the name of any Member who is not present in the Council Chambers when a Recorded Vote is taken.
- (c) Except where expressly provided in statute, any question on which there is an equality of votes shall be deemed to be defeated.

### 36-35. **BY-LAWS**

- 15.1 By-laws may be introduced upon single Motion duly moved and seconded, specifying the title and description of the by-law.
- 15.2 Every by-law, when introduced, shall be in typewritten form and shall contain no blanks except such as may be required to conform to accepted procedure or to comply with the provisions of any other Act.
- 15.3 Subject to the provisions of any statute or regulation which requires otherwise, by-laws shall require only one reading prior to being adopted by Council.
- 15.4 A by-law may be introduced and passed on the same day as its subject matter is approved, unless that by-law deals with drainage.
- 15.5 A Member may request that any by-law be considered separately and upon the request of the Member, the by-law specified by the Member shall, without debate, be removed from the Motion and dealt with separately. Where more than one by-law is the subject of a request for separate consideration, each such by-law shall be separately considered in the order in which the request pertaining to it was made.
- 15.6 Every by-law enacted by Council shall be numbered and dated and signed by the Clerk and the Chair who presided at the Meeting at which the by-law as enacted and the seal of the Township shall be affixed thereon.
- 15.7 A by-law is effective on the day it is enacted, unless the by-law specifies otherwise.

### 37.36. GENERAL

#### 37.436.1 Severability and Validity

Should any section, subsection, clause, paragraph or provision of this by-law be declared by a court of competent jurisdiction to be invalid, the same shall not affect the validity of this by-law as a whole or any part thereof, other than the provisions so declared to be invalid.

#### 37.236.2 Rules

The rules in this by-law that apply to Council shall apply to all Committees with appropriate modification.

**37.336.3 Editing**

The Clerk may make such minor clerical, typographical or grammatical corrections, additions, deletions or other changes to any by-law, Motion, resolution, and/or minutes as may be required for the purpose of ensuring the correct and complete implementation of the actions of Council.

**37.436.4 Repealed By-laws**

By-law No. 067-2019 is hereby repealed.

**37.536.5 Force & Effect**

This By-law shall come into force and take effect on the final passage thereof.

BY-LAW READ AND PASSED THIS XX DAY OF XX, 2023

---

B. Grant MAYOR

---

M. Kirkham, DEPUTY CLERK





**SCHEDULE "A" TO BY-LAW NO. 0XX-2023**

**TOWNSHIP OF WAINFLEET  
DECLARATION OF PECUNIARY INTEREST**

Name: \_\_\_\_\_

☐ Mayor      ☐ Council

Date: \_\_\_\_\_

Topic: \_\_\_\_\_

Meeting Type

☐ Council

☐ Board/Committee Specify: \_\_\_\_\_

☐ Other: \_\_\_\_\_

I \_\_\_\_\_ declare a pecuniary interest on

item \_\_\_\_\_

for the reason that \_\_\_\_\_

\_\_\_\_\_  
Signature of Member

*Please note: In accordance with the Municipal Conflict of Interest Act, this document will form part of a registry that will be maintained by the Clerk. This Registry shall be made available for public inspection.*



## SCHEDULE "B" TO BY-LAW NO. 0XX-2023

### TOWNSHIP OF WAINFLEET

### DELEGATION REQUEST FORM

Please fill out and return no later than 4:30 p.m. on the Tuesday prior to the meeting you wish to appear. Completed forms are to be submitted to the Clerks Department and can be dropped off or emailed to [mkirkham@wainfleet.ca](mailto:mkirkham@wainfleet.ca)

If you are speaking to an item listed on the agenda, the deadline for submission is 12:00 p.m. on the day of the scheduled meeting.

<b>Name:</b>	
<b>Address:</b>	
<b>Telephone:</b>	<b>E-mail:</b>

**Date of Meeting:** \_\_\_\_\_

<b>Subject Matter to be Discussed:</b>	
<b>Action Requested:</b>	

**Have you previously spoken on this issue?** Yes ☐ No ☐

If an individual has previously appeared as a delegation, a further delegation from the same individual on the same topic will not be permitted, unless there is significant new information to be brought forward.

**Do you have material for distribution at the meeting?** Yes ☐ No ☐

If yes, specify:

**Do you have a copy of your notes/presentation to attach?** Yes ☐ No ☐

If yes, specify:

Delegations are required to provide the Clerk's Department presentation materials for publication in Council's agenda package.

☐ I have read and understand the Delegation Protocol attached to this form and understand that the information contained on this form, including any attachments, will become public documents and listed on Township meeting agendas and posted to the Township's website.

\_\_\_\_\_  
Signature

\_\_\_\_\_  
Date



## **SCHEDULE "C" TO BY-LAW NO. 0XX-2023**

### **TOWNSHIP OF WAINFLEET**

#### **DELEGATION PROTOCOL**

The purpose of the delegation process is to allow interested parties to make their views known to Council. Council values and welcomes input, comments, and constructive suggestions. Since Council generally has to consider a large number of issues and concerns at any given time, the following protocol is observed:

- 1) Upon your arrival at the meeting, please identify yourself to the Clerk.
- 2) When called upon by the Chair the delegation (speaker) should proceed immediately to the podium at the front of the Council Chambers.
- 3) Speakers are asked to keep their remarks as brief as reasonably possible. Comments when stated in a clear, concise and factual manner are very much appreciated. The maximum allowable time is 10 minutes. In order to reduce the possibility of any misunderstanding, and to facilitate necessary follow-up, the Clerk requires a written copy of the presentation and speaking notes.
- 4) Discussion topics, other than the subject matter of the written request to appear as a delegation, will not be permitted. Subsequent delegations on the same topic, without significant new information, will not be permitted.
- 5) It is considered proper protocol and simply good manners not to ridicule or berate other individuals. Remarks or questions concerning the character or performance of named individuals or groups shall be immediately ruled out of order. A subsequent offence during the same presentation will result in the speaker forfeiting your right to speak. The Chair reserves the right to immediately end the delegation if the remarks are considered severe. Any future offences at a subsequent meeting will result in the speaker forfeiting his/her right to speak for a period of time to be determined by Council, dependent upon the seriousness of the offence. Refusal of the speaker to respect the ruling of the Chair will result in the meeting being immediately adjourned until the speaker can be removed from the Council Chambers.
- 6) Upon completion of your remarks, you should remain in position to allow for any questions from Members. Members may ask questions for clarification purposes. After completion of any questions, the speaker will be asked to be seated. Members shall then enter into discussion at which time Members may refer the matter to Staff for a report and/or recommendation.
- 7) Delegations will not be permitted on items that will be the subject of an upcoming public meeting pursuant to the *Planning Act*, unless exceptional circumstances apply, which have been reviewed and approved by Council. Persons should present their concerns and opinions at the scheduled Public Meeting where their comments can be considered along with all other submissions.

**TO:** Mayor Grant & Members of Council

**FROM:** Mallory Luey, Manager of Corporate Services/Treasurer

**DATE OF MEETING:** May 16, 2023

**SUBJECT:** 2023 Property Tax Rates

---

**RECOMMENDATION(S):**

**THAT** Administrative Staff Report ASR-009/2023 respecting 2023 Property Tax Rates be received; and

**THAT** Council consider the by-law attached to this report as Appendix “A”, to provide for Final Property Tax Rates for the 2023 taxation year at the May 16, 2023 Regular Meeting of Council.

**EXECUTIVE SUMMARY:**

The purpose of this report is to approve the Township of Wainfleet tax rates for 2023. On March 21, 2023, Council approved the Township of Wainfleet’s 2023 budget levy requirements of \$8,362,181. The attached by-law provides for the levying of taxes for the 2023 taxation year as required under the authority of Section 312 of the *Municipal Act, 2001, S.O. 2001, Chapter 25*, as amended.

**BACKGROUND:**

Property assessments for the 2023 property tax year will continue to be based on the fully phased-in January 1, 2016, current values. This is the result of the Ontario Government postponing the scheduled assessment update in response to the Covid-19 Pandemic. Property assessments for the 2023 tax year will continue to be based on assessed values as at January 1, 2016, or the same as the 2020, 2021 & 2022 tax years if no changes have been made to the property since that time.

The final tax levy is calculated by multiplying the Township tax rates shown on Schedule “B” of the accompanying By-law by the assessments for each of the respective property classes. The assessments used are those found in the December 2022 returned assessment roll as provided by the Municipal Property Assessment Corporation (MPAC) for the 2023 taxation year. The final tax bill amounts are then adjusted for any applicable:

- Credits or amounts outstanding
- Phase-in amounts calculated according to Bill 140 and the Municipal Act
- Amounts paid as part of the interim bills

**The final property tax bill due dates are the last business day of the months of:**

- July and September for those paying by cash, cheque, debit, through a mortgage company, on-line through a banking institution, on-line third-party credit card provider or on the installment-based Pre-Authorized Payment plan
- July, August, September, October and November for those registered in the Township's monthly Pre-Authorized Payment plan

Establishing these due dates assists the Township in securing sufficient tax revenue cash flows to meet its statutory payment obligations to the Region of Niagara and the Boards of Education. Further, to adequately provide services and fund the operations of Township facilities.

The Township provides a number of payment options to assist property taxpayers in meeting the Council-approved due dates:

- Payments by mail,
- Pre-Authorized Payment – on installment due date or 10-month installment plan,
- Payments through mortgage companies,
- Payments through financial institutions,
- On-line credit card payments through third-party provider,
- Cash, debit and cheque/post-dated cheques.

Under the provisions of the Municipal Act, tax bills must be issued no later than 21 days prior to the first installment due date. To meet this requirement, tax bills will have to be mailed no later than July 10, 2023. Also, legislation requires 10 days notification of withdrawal dates and amount for those on a pre-authorized payment plan.

**OPTIONS/DISCUSSION:**

- 1) Council direct staff to proceed with the required by-law authorizing the Township of Wainfleet 2023 tax rates. (Recommended)
- 2) Council direct staff to not to proceed with the required by-law authorizing the Township of Wainfleet 2023 tax rates. (Not Recommended)

**FINANCIAL CONSIDERATIONS:**

The establishment of the final tax rates allows for the collection of revenue to implement Council's budget decisions.

**OTHERS CONSULTED:**

- 1) Niagara Region

**ATTACHMENTS:**

- 1) Appendix "A" – Draft Tax Levy By-law

Respectfully submitted by,

Approved by,

---

Mallory Luey  
Manager of Corporate Services/Treasurer

---

William J. Kolasa  
Chief Administrative Officer

**THE CORPORATION OF THE  
TOWNSHIP OF WAINFLEET**

**BYLAW NO. 020-2023**

Being a bylaw to establish estimates and  
tax rates for the year 2023.

**WHEREAS** the Council for the Corporation of the Township of Wainfleet has in accordance with Section 290 of the *Municipal Act*, S.O. 2001 Chapter 25 prepared a budget including estimates of all sums for the purposes of the municipality boards, commissions or other body;

**AND WHEREAS** the levy for all purposes has been set at Seventeen Million, Seven Hundred and Sixty-One Thousand, Nine Hundred and Ninety-One Dollars (\$17,761,991.00) which includes:

- (a) \$8,362,181.00 being the net levy required by the Township of Wainfleet as set out in Schedule "A" attached hereto.
- (b) \$6,650,398.00 as set out in Regional Municipality of Niagara By-law 2023-31 pursuant to Section 289 (1) of the *Municipal Act*, 2001, S.O. 2001, C 25.
- (c) \$681,556.00 as levied by the Regional Municipality of Niagara for Waste Management Services for the Township of Wainfleet (Schedule "C" of Regional Municipality of Niagara By-law 2023-31).
- (d) \$249,396.00 as levied by the Regional Municipality of Niagara for Transit Services for the Township of Wainfleet (Schedule "D" of Regional Municipality of Niagara By-law 2023-31).
- (e) \$1,818,460.00 as calculated by applying the rates for School Board purposes as set out in Ontario Regulation 400/98 and any amendments thereto.

**AND WHEREAS** certain regulations required reductions in certain tax rates for certain classes or subclasses of property;

**NOW THEREFORE** the Council of the Corporation of the Township of Wainfleet  
**HEREBY ENACTS AS FOLLOWS:**

- 1. **THAT** a tax rate of 0.01648226 is hereby adopted to be applied against the whole of the assessment for real property in the Residential Class.
- 2. **THAT** a tax rate of 0.03098594 is hereby adopted to be applied against the whole of the assessment for real property in the Multi-Residential Class.
- 3. **THAT** a tax rate of 0.01648226 is hereby adopted to be applied against the whole of the assessment for real property in the New Multi-Residential Class.

4. **THAT** a tax rate of 0.00412057 is hereby adopted to be applied against the whole assessment for real property in the Farmlands Class.
5. **THAT** a tax rate of 0.03474067 is hereby adopted to be applied against the whole assessment for real property in the Commercial Class.
6. **THAT** a tax rate of 0.02814067 is hereby adopted to be applied against the whole assessment for real property in the Commercial – On Farm Business Class.
7. **THAT** a tax rate of 0.03279512 is hereby adopted to be applied against the whole assessment for real property in the Commercial Excess/Vacant Unit Class.
8. **THAT** a tax rate of 0.03279512 is hereby adopted to be applied against the whole assessment for real property in the Commercial Vacant Land Class.
9. **THAT** a tax rate of 0.03474067 is hereby adopted to be applied against the whole assessment for real property in the Shopping Centre Class.
10. **THAT** a tax rate of 0.03279512 is hereby adopted to be applied against the whole assessment for real property in the Shopping Centre Excess/Vacant Land Class.
11. **THAT** a tax rate of 0.03474067 is hereby adopted to be applied against the whole assessment for real property in the New Construction Commercial Class.
12. **THAT** a tax rate of 0.04812444 is hereby adopted to be applied against the whole assessment for real property in the Industrial Class.
13. **THAT** a tax rate of 0.04152444 is hereby adopted to be applied against the whole assessment for real property in the Industrial – On Farm Business Class.
14. **THAT** a tax rate of 0.04812444 is hereby adopted to be applied against the whole assessment for real property in the New Construction Industrial Class.
15. **THAT** a tax rate of 0.04517512 is hereby adopted to be applied against the whole assessment for real property in the Industrial Excess/Vacant Unit Class.
16. **THAT** a tax rate of 0.04517512 is hereby adopted to be applied against the whole assessment for real property in the Industrial Vacant Land Class.
17. **THAT** a tax rate of 0.03425024 is hereby adopted to be applied against the whole assessment for real property in the Pipeline Class.
18. **THAT** a tax rate of 0.00412057 is hereby adopted to be applied against the whole assessment for real property in the Managed Forest Class.
19. **THAT** a tax rate of 0.05276355 is hereby adopted to be applied against the whole assessment for real property in the Landfill Class.
20. **THAT** a tax rate of 0.01236170 is hereby adopted to be applied against the whole assessment for real property in the Farmland Awaiting Development Class.



21. **THAT** every owner shall be taxed according to the tax rates in this bylaw and such taxes shall become due and payable in two (2) installments and the due dates shall be:

**July 31<sup>st</sup> and September 29<sup>th</sup> 2023**

The tax payable shall be the whole of the 2023 tax liability less the interim taxes divided by two (2) where applicable with the final installment so payable in whole dollars, that is without cents.

22. On all taxes of the levy, which are in default on the 1<sup>st</sup> day of the month immediately following the due date a penalty of 1.25 percent shall be added and thereafter a penalty of 1.25 percent will be added on the first day of each and every month the default continues, until December 31, 2023.
23. On all taxes in default on January 1, 2024, interest shall be added at the rate of 1.25 percent per month for each month or fraction thereof in which the default continues.
24. Penalties and interest added in default shall become due and payable and shall be collected as if the same had originally been imposed and formed part of such unpaid tax levy.
25. The Collector shall mail or cause to be mailed the notice of taxes due to the residence or place of business of such person indicated on the last revised assessment roll, a written or printed notice specifying the amount of taxes payable.
26. Taxes are payable at the Township of Wainfleet Municipal Offices, Wainfleet, Ontario, on-line or at any major financial institution in Ontario. All payments are to be made in Canadian funds only.
27. This bylaw shall come into force, take effect and be passed upon the final passage thereof.

BY-LAW READ AND PASSED THIS 16<sup>TH</sup> DAY OF MAY, 2023

---

B. Grant, MAYOR

---

M. Ciuffetelli, DEPUTY CLERK

## SCHEDULE "A" TO BYLAW NO. 020-2023

	Tax Levy	Total Levy	Share %
<b>Township Purposes</b>			
General purposes	\$8,362,181		
Total Township Purposes		\$8,362,181	47%
<b>Regional Purposes</b>			
General purposes			
	6,650,398		
Waste Management purposes			
	681,556		
Transit purposes			
	249,396		
Total Regional Purposes		7,581,350	43%
<b>Education Purposes</b>			
English Public			
	1,496,566		
English Separate			
	297,117		
French Public			
	10,528		
French Separate			
	14,249		
Total Education Purposes		1,818,460	10%
Total Tax Levy		\$17,761,991	100%

# SCHEDULE "B" TO BYLAW NO. 020-2023

## 2023 TAX RATES- TOWNSHIP OF WAINFLEET

Description	Code	Wainfleet Tax Rate	Region Tax Rate	Waste Management Tax Rate	Transit Tax Rate	Education Tax Rate	Total 2023 Tax Rate
Residential/Farm	RT	0.00784227	0.00623692	0.00063918	0.00023389	0.00153000	0.01648226
Multi-Residential	MT	0.01544927	0.01228673	0.00125918	0.00046076	0.00153000	0.03098594
New Multi-Residential	NT	0.00784227	0.00623692	0.00063918	0.00023389	0.00153000	0.01648226
Farmland	FT	0.00196057	0.00155923	0.00015980	0.00005847	0.00038250	0.00412057
Farmland Awaiting Development	R1	0.00588170	0.00467769	0.00047939	0.00017542	0.00114750	0.01236170
Commercial	CT	0.01360555	0.01082043	0.00110891	0.00040578	0.00880000	0.03474067
Commercial - On Farm Business	C7	0.01360555	0.01082043	0.00110891	0.00040578	0.00220000	0.02814067
Commercial Vacant Unit	CU	0.01258514	0.01000890	0.00102574	0.00037534	0.00880000	0.03279512
Commercial Vacant Land	CX	0.01258514	0.01000890	0.00102574	0.00037534	0.00880000	0.03279512
New Construction Commercial	XT	0.01360555	0.01082043	0.00110891	0.00040578	0.00880000	0.03474067
Shopping Centre	ST	0.01360555	0.01082043	0.00110891	0.00040578	0.00880000	0.03474067
Shopping Centre Vacant Unit	SU	0.01258514	0.01000890	0.00102574	0.00037534	0.00880000	0.03279512
Industrial	IT	0.02062517	0.01640310	0.00168104	0.00061513	0.00880000	0.04812444
Industrial - On Farm Business	I7	0.02062517	0.01640310	0.00168104	0.00061513	0.00220000	0.04152444
Industrial Vacant Unit	IU	0.01907828	0.01517287	0.00155497	0.00056900	0.00880000	0.04517512
Industrial Vacant Land	IX	0.01907828	0.01517287	0.00155497	0.00056900	0.00880000	0.04517512
New Construction Industrial	JT	0.02062517	0.01640310	0.00168104	0.00061513	0.00880000	0.04812444
Pipeline	PT	0.01334833	0.01061586	0.00108795	0.00039810	0.00880000	0.03425024
Managed Forests	TT	0.00196057	0.00155923	0.00015980	0.00005847	0.00038250	0.00412057
Landfill Sites	HT	0.02305832	0.01833817	0.00187936	0.00068770	0.00880000	0.05276355



# Memo

**To:** Mayor Grant & Members of Council

**From:** Mark Tardif, By-law Enforcement Officer

**Date:** May 16, 2023

**Re:** Summer Municipal By-law Enforcement Officer

---

By-law No. 018-2023 is being presented for the consideration of Council to provide for the appointment of the Township's annual summer Municipal By-law Enforcement Officer under the Police Services Act.

The Township regularly recruits a summer student to be utilized during the busy summer season to assist with:

- increased demands for proactive parking enforcement,
- addressing an increase in complaints received, and
- participating in special projects and research initiatives.

In order for the student to legally enforce applicable Township by-laws and be classified as a Municipal By-law Enforcement Officer, an appointment by-law must be formally approved by Council.

The officer will receive a fulsome orientation to the Township's by-laws and enforcement protocols – and will be available from May through September. The recruitment of the student has been accounted for in the Township's 2023 Operating Budget.

**TO:** Mayor Grant & Members of Council

**FROM:** Sarah Ivins, Planner

**DATE OF MEETING:** May 16, 2023

**SUBJECT:** Zoning By-law Amendment File No. Z01/2023W  
Lisa Ibba (Trevor Imhoff – Agent)

---

**RECOMMENDATION(S):**

**THAT** Planning Staff Report PSR-006/2023 be received; and

**THAT** Zoning By-law Amendment File No. Z01/2023W for lands described as Plan 8 Lots 55 & 56 NP735, known municipally as 12196 Augustine Road, be approved for the reasons outlined in this report; and

**THAT** the application be deemed consistent with the Provincial Policy Statement 2020 and other matters of Provincial interest; and

**THAT** the Zoning By-law Amendment attached as Appendix “C” be adopted.

**EXECUTIVE SUMMARY:**

The purpose of this report is to provide Council with a recommendation regarding a zoning by-law amendment application filed by Trevor Imhoff on behalf of Lisa Ibba for lands known municipally as 12196 Augustine Road.

The proposed zoning by-law amendment is requesting reduced exterior side yard setbacks and rear yard setback to facilitate the construction of a single detached dwelling on the subject lands.

**BACKGROUND:**

The subject lands are located on the southeast corner of Lakeshore Road and Augustine Road and are known municipally as 12196 Augustine Road. The subject lands are approximately 486m<sup>2</sup> in size and are currently vacant, as presented in Figure 1. The surrounding land uses include residential and commercial.

Figure 1 – Subject Lands



The subject lands are designated as Rural Lands in the Niagara Official Plan, designated as Lakeshore Residential in the Township Official Plan and zoned Residential Lakeshore – RLS.C25 under Zoning By-law 034-2014.

The application proposes to amend Zoning By-law 034-2014 to rezone the subject lands to a site-specific RLS.C25-45 zone to permit:

- a western exterior side yard setback (Augustine Road) of 1.5m;
- an eastern exterior side yard setback (Sandel Road) of 2.97m;
- a rear yard setback of 1.20m;
- exempt the subject lands from the centreline street setback requirements in Section 4.13.

On March 30, 2023 the applicant filed the zoning by-law amendment application, which was declared complete on March 31, 2023. Notice and circulation of the application was given on April 3, 2023.

On April 25, 2023 a public meeting regarding the application was held and an information report was presented to Council. The draft minutes of the public meeting are attached as Appendix "B".

### **OPTIONS/DISCUSSION:**

Planning Act, R.S.O. 1990, c.P.13

Section 2 of the *Planning Act* addresses matters of Provincial interest and requires local planning authorities to have regard to, among other matters:

- a) the protection of ecological systems, including natural areas, features and functions;
- b) the protection of the agricultural resources of the Province;
- c) the conservation and management of natural resources and the mineral resource base;
- d) the conservation of features of significant architectural, cultural, historical, archaeological or scientific interest;
- e) the supply, efficient use and conservation of energy and water;
- f) the adequate provision and efficient use of communication, transportation, sewage and water services and waste management systems;
- g) the minimization of waste;
- h) the orderly development of safe and healthy communities;
- h.1) the accessibility for persons with disabilities to all facilities, services and matters to which this Act applies;
- i) the adequate provision and distribution of educational, health, social, cultural and recreational facilities;
- j) the adequate provision of a full range of housing, including affordable housing;
- k) the adequate provision of employment opportunities;
- l) the protection of the financial and economic well-being of the Province and its municipalities;
- m) the co-ordination of planning activities of public bodies;
- n) the resolution of planning conflicts involving public and private interests;
- o) the protection of public health and safety;
- p) the appropriate location of growth and development;
- q) the promotion of development that is designed to be sustainable, to support public transit and to be oriented to pedestrians;
- r) the promotion of built form that,
  - i. is well-designed,
  - ii. encourages a sense of place, and
  - iii. provides for public spaces that are of high quality, safe, accessible, attractive and vibrant;
- (s) the mitigation of greenhouse gas emissions and adaptation to a changing climate. 1994, c. 23, s. 5; 1996, c. 4, s. 2; 2001, c. 32, s. 31 (1); 2006, c. 23, s. 3; 2011, c. 6, Sched. 2, s. 1; 2015, c. 26, s. 12; 2017, c. 10, Sched. 4, s. 11 (1); 2017, c. 23, Sched. 5, s. 80.

The proposed zoning by-law amendment would allow for the development of a vacant lot located at a prominent intersection for the Lakeshore Area.

Considering the requested zoning provisions and the surrounding land uses, Planning staff are of the opinion that the proposed zoning by-law amendment maintains the Provincial interest described under Section 2 of the *Planning Act*.

#### Provincial Policy Statement, 2020

The Provincial Policy Statement 2020 (PPS) provides overall policy direction on matters of provincial interest relating to land use planning and development. The PPS provides for appropriate development while protecting resources of provincial interest, public

health and safety and the quality of the natural and built environment. Any decision on planning matters shall be consistent with the policies of the PPS.

The subject lands are designated as being within Rural Lands and as such, limited residential development is permitted provided that it can be adequately serviced, it is compatible with the rural landscape and complies with the Minimum Distance Separation (MDS) formulae.

The subject lands are a vacant lot of record and are located within the Lakeshore Area which contains historical patterns of seasonal and permanent residential development. These existing uses and expansions are permitted within the Rural Lands policies of the PPS. The applicant's agent has submitted a preliminary septic design which demonstrates that the proposed dwelling can be serviced by an advanced tertiary level IV septic system meeting Ontario Building Code requirements.

The MDS Guidelines require that all buildings reasonably capable of housing livestock within 750m of the subject property, regardless of whether livestock currently exist, shall be investigated. Staff have reviewed aerial imagery and Township records and identified one livestock operation at 12155 Lakeshore Road (between Walnut Hill Road and the east end of Augustine Road). Staff were able to complete a calculation for this operation using data previously supplied by the operator and concluded that the subject property is outside of the minimum MDS I setback.

The subject lands have been identified as an area of archaeological potential due to its proximity to Lake Erie. Section 2.6 of the PPS states that development and site alteration shall not be permitted on lands containing archaeological resources or areas of archaeological potential unless the site has been evaluated and significant archaeological resources conserved. However, the applicant's agent and a licensed archaeologist from A.M. Archaeological Associates provided information indicating that the subject lands have been subjected to previous site disturbance due to the construction of previous buildings which were evident in aerial images from 1934 and 1954. Given the evidence of historical site disturbance, an archaeological assessment was waived for the subject lands.

Staff are satisfied that the proposed zoning by-law amendment is consistent with the direction set out in the PPS.

#### Growth Plan for the Greater Golden Horseshoe, 2019

The subject lands are designated as Rural Lands under the 2019 Growth Plan for the Greater Golden Horseshoe (Growth Plan). Section 2.2.9 of the Growth Plan states that development outside of settlement areas may be permitted on Rural Lands provided it is compatible with the rural landscape and surrounding local land uses and other resource-based uses such as mineral aggregate operations.

The proposed residential use of the subject lands is compatible with the rural landscape and is not out of character for the area as it is comprised of many rural residential lots and lakeshore residential development. The proposed residential use can be



adequately serviced by a septic system and will not adversely affect the protection of agricultural uses.

Staff are satisfied that the proposed zoning by-law amendment conforms with the Growth Plan.

#### Niagara Official Plan, 2022

The subject lands are designated as Rural Lands under the new Niagara Official Plan (NOP). The predominate use of Rural Lands is intended to be agriculture but some limited non-farm development, such as residential uses, may be permitted where the development is at a scale and density suitable to the physical character of the site and where the site can be adequately serviced with private services (water and septic). Furthermore, Policy 4.1.8.3 of the NOP recognizes that the Rural Lands along the Lake Erie shoreline contain historic patterns of seasonal and permanent residential development and states that these uses and expansions thereof continue to be permitted in accordance with Local official plans and zoning by-law provisions.

The proposed site-specific Residential Lakeshore – RLS.C25-45 zone and proposed dwelling are compatible with the rural landscape and are not out of character for the area as it is comprised of many rural residential lots and lakeshore residential development. The proposed dwelling can be adequately serviced by a septic system and will not adversely affect the protection of agricultural uses.

Similar to the PPS, NOP Policy 6.4.2.1 states that development and site alteration are not permitted on lands containing archaeological resources or areas of archaeological potential, unless significant archaeological resources have been conserved. As discussed above, there is evidence of previous site disturbance due to historical development on the subject lands and an archaeological assessment was waived.

Staff are satisfied that the proposed zoning by-law amendment conforms with the NOP.

#### Niagara Peninsula Conservation Authority Regulated Lands

The Niagara Peninsula Conservation Authority (NPCA) is responsible for the review of planning applications within their regulated areas. The NPCA's Regulation Mapping shows that the subject property does not contain any regulated features and as such there are no concerns.

#### Township of Wainfleet Official Plan, 2016

The subject lands are designated as Lakeshore Residential in the Township Official Plan (OP). Permitted uses within the Lakeshore Residential designation include seasonal and full year single detached dwellings and secondary suites, tourist cabins and resorts, home occupations, public and private utilities, parks and open spaces, bed and breakfast establishments and group homes.

The design policies for residential areas in Section 3.3.5 of the OP state that it is the objective of the OP to ensure that development within residential areas reflects and fits in with the established character and to create a built environment that provides sensitive integration of new development with existing development, visual diversity,

interest and beauty. The surrounding area is predominately residential with some commercial uses located on Lakeshore Road. The subject lands are located on a prominent intersection in the Lakeshore area and the proposed dwelling and residential use of the property will enhance the streetscape in this area.

The subject lands are located within an area containing a Highly Vulnerable Aquifer (HVA). Policies require the completion of a hydrogeological study in support of development to assess the impact from private servicing on the aquifer. However, the applicant is proposing to service the existing lot of record with an advanced tertiary level IV septic system which includes two treatment tanks and a shallow buried trench leaching bed. The proposed septic system adds additional treatment to a standard septic system which reduces the impact to the aquifer. The subject lands will also be serviced by the private water supplier for this area instead of a well. As such, the requirement for a hydrogeological study was waived.

Staff are satisfied that the proposed zoning by-law amendment conforms with the OP.

#### Township of Wainfleet Zoning By-law 034-2014

The subject lands are zoned Residential Lakeshore – RLS.C25 which permits a single detached dwelling. The subject lands are considered an existing lot of record less than 4,000m<sup>2</sup> and a single detached dwelling is subject to the following requirements contained within Table 10:

Max. Lot Coverage	Min. Front Yard	Min. Exterior Side Yard	Min. Interior Side Yard	Min. Rear Yard	Max. Height
25%	9m	9m	1.5m	10m	9m

The subject lands are bordered by three public roads (Augustine Road to the west, Lakeshore Road to the north and Sandel Road to the east). In addition to the setbacks listed above, Section 4.13 of the Zoning By-law states that the required minimum setbacks of buildings and structures from an abutting street shall be calculated a distance equal to the sum of the required front yard and exterior side yard setback of the applicable zone plus 13m for Regional roads and 10m from Township roads (measured from the centreline). Section 4.13 can typically be met where an existing road allowance is the standard width (26m for Regional roads and 20m for Township roads). However, in this instance Sandel Road is less than the standard road allowance width (it is approximately 9m wide).

When applying the setbacks in Table 10 and Section 4.13, there is no building envelope for the subject property as the required setbacks cover the entire lot. As such, a zoning by-law amendment is required to reduce the setbacks and to establish a building envelope. The zoning by-law amendment application proposes to rezone the subject lands to a site-specific Residential Lakeshore – RLS.C25-45 zone to permit:

- a western exterior side yard setback (Augustine Road) of 1.5m;
- an eastern exterior side yard setback (Sandel Road) of 2.97m;
- a rear yard setback of 1.20m;

- exempt the subject lands from the centreline street setback requirements in Section 4.13.

The zoning by-law amendment would allow the construction of a two-storey single detached dwelling that fronts onto Augustine Road with parking access from Sandel Road. The proposed septic system will be located to the north of the proposed dwelling. The site plan and building elevations submitted in support of the application are attached as Appendix "A".

The subject lands are considered a corner lot and in the case of a corner lot, the Zoning By-law states that the shorter street line shall be deemed to be the front lot line and the longer street line shall be deemed to be the side lot line. The street line along Lakeshore Road is shorter than the street lines on Augustine Road and Sandel Road, making Lakeshore Road the front and Augustine Road and Sandel Road the exterior side yards. The proposed dwelling has been situated on the subject lands in a manner that is similar to the surrounding development patterns. The majority of the existing dwellings to the south of the subject lands are located within 0.1m to 6.5m of Augustine Road and within 0.9m to 4.4m of Sandel Road.

The rear yard setback of 1.2m is necessary because of the width of the proposed dwelling and the Ontario Building Code (OBC) setbacks for the septic system. The OBC requires that the septic bed be a minimum of 3m from the property line, that the septic bed be a minimum of 5m from the proposed structure and that the septic tanks be a minimum of 1.5m from the proposed structure. This has resulted in the need for the proposed dwelling to be located further south on the subject lands than the 10m required in the Zoning By-law.

The proposed dwelling complies with the maximum lot coverage and maximum height requirements as well as provides the two minimum parking spaces.

It is staff's opinion that the proposed zoning by-law amendment is reasonable and appropriate for the subject lands.

#### **FINANCIAL CONSIDERATIONS:**

None.

#### **OTHERS CONSULTED:**

##### **Public Meeting**

A statutory public meeting was held on April 25, 2023. Notice of the public meeting was mailed to landowners within 120m of the subject property on April 3, 2023. Additionally, a public notice sign was posted on the subject property and the notice was posted on the Township's website.

The applicant and applicant's agent appeared in support of the proposed zoning by-law amendment. No member of the public spoke at the public meeting but staff have received several written comments from the public, including:

1. Dawn MacSporran;
2. Ryan Johnstone;
3. Tanya Bateman;
4. Carlie Smith;
5. Shelly Wedge;
6. Crista Buccione.

The public comments noted that the property is currently vacant and that the construction of a house would enhance the look of the property and be a positive change for the neighbourhood.

A copy of the draft public meeting minutes are attached as Appendix "B".

#### Township Department & Agency Comments

The application was circulated to external agencies and internal departments for review and comment on April 3<sup>rd</sup>, 2023 and the following comments have been received.

Township By-law Enforcement Officer noted that this is a small lot and that suitable parking should be provided within the subject property. The By-law Enforcement Office also noted that there are parking restrictions on Augustine Road, Sandel Road and Lakeshore Road.

##### Planning Staff Response:

The site plan submitted in support of the proposed zoning by-law amendment provides the minimum 2 parking spaces required for a single detached dwelling under Section 5 of the Zoning By-law and these parking spaces are contained within the subject lands.

Township Building Department noted that additional information is required for the proposed septic system and that an entrance permit may be required through the building permit application process. Township Building Department also noted that the entrance to the building will be from Township property and that no alterations within the Township road allowance are permitted.

##### Planning Staff Response:

The additional information required will be addressed through the required building and septic permits from the Building Department.

Township Fire & Emergency Services Department noted that there is a single entry/exit door for the entire building, that all rooms are to have a secondary means of egress as required by the Ontario Building Code and that no sleeping areas shall be provided in the basement unless the plan is revised. Township Fire & Emergency Services Department also noted that the municipal address sign should be located on Augustine Road with a note to Dispatch that the property can be accessed from both Augustine Road and Sandel Road.

##### Planning Staff Response:

The proposed dwelling is required to comply with the Ontario Building Code standards for a single detached dwelling and the detailed construction drawings will be reviewed for OBC compliance by the Building Department through the permit review. The subject property has an existing municipal address of 12196 Augustine Road and the sign is installed on Augustine Road. Upon approval of the proposed

zoning by-law amendment and the required building permits, Township Fire & Emergency Services can provide notification to Dispatch regarding secondary access from Sandel Road.

Enbridge noted no objection to the proposed amendment but indicated that they reserve the right to amend their development conditions.

Niagara Region Planning and Development Services staff noted no objection to the proposed zoning by-law amendment as the proposed development is consistent with the PPS and conforms to Provincial and Regional policies.

**CONCLUSION:**

The Planning Department has reviewed the application for a zoning by-law amendment, File No. Z01/2023W, for the lands known municipally as 12196 Augustine Road. It is the opinion of staff that the application is consistent with Provincial, Regional and Township planning policy and recommends that the application be approved.

**ATTACHMENTS:**

- 1) Appendix "A" – Site Plan
- 2) Appendix "B" – Draft Minutes of the Public Meeting held on April 25, 2023
- 3) Appendix "C" – Zoning By-law Amendment

Respectfully submitted by,

Reviewed by,

---

Sarah Ivins  
Planner

---

Lindsay Earl, MES, MCIP, RPP  
Manager of Community & Development Services

Approved by,

---

William J. Kolasa  
Chief Administrative Officer

<p><b>TOWNSHIP OF WAINFLEET</b> INDIVIDUAL LOT GRADING CERTIFICATE</p> <p><b>LOTS 55 &amp; 56</b> <b>REGISTERED PLAN No. 735</b></p> <p>SCALE 1:200 METRIC</p> <p>BENCHMARK: ELEVATIONS HEREON ARE ORTHOMETRIC AND ARE RELATED TO CGVD28, HT2, AS PREVIOUSLY ESTABLISHED BY THE LAROUCHE GROUP.</p> <p>CAUTION: THIS IS NOT A PLAN OF SURVEY AND SHALL NOT BE USED FOR TRANSACTION OR MORTGAGE PURPOSES.</p>	<p><b>PROPOSED GRADING CERTIFICATE</b></p> <p>I HEREBY CERTIFY THAT THE PROPOSED GRADES SHOWN DOES NOT ADVERSELY AFFECT THE ADJACENT PROPERTIES AND THIS LOT WILL DRAIN SATISFACTORILY.</p> <p>NAME: <u>BRENT LAROUCHE</u></p> <p>FIRM: <u>RICHARD LAROUCHE LIMITED</u></p> <p>SIGNATURE: _____</p> <p>DATE: <u>MARCH 2, 2023</u></p> <p>FILED BY TOWN: _____</p> <p>DATE: _____</p>	<p><b>AS CONSTRUCTED GRADING CERTIFICATE</b></p> <p>I HEREBY CERTIFY THAT THE FINISHED GRADES SHOWN GENERALLY CONFORM WITH WHAT WAS PROPOSED.</p> <p>NAME: _____</p> <p>FIRM: _____</p> <p>SIGNATURE: _____</p> <p>DATE: _____</p> <p>FILED BY TOWN: _____</p> <p>DATE: _____</p>
<p><b>METRIC NOTE</b> DISTANCES SHOWN ON THIS PLAN ARE IN METRES AND CAN BE CONVERTED TO FEET BY DIVIDING BY 0.3048.</p> <p>© RICHARD LAROUCHE LIMITED No person may copy, reproduce or alter this plan in whole or in part without the written permission</p>	<p><b>LEGEND</b></p> <p>95.30 DENOTES EXISTING ELEVATION (80.00) DENOTES PROPOSED ELEVATION [90.00] DENOTES FINISHED ELEVATION</p> <p>← DENOTES DRAINAGE DIRECTION • DS DENOTES DOWNSPOUT</p> <p>☐ DENOTES DECIDUOUS TREE</p>	<p><b>RICHARD LAROUCHE LIMITED</b> ONARIO LAND SURVEYORS &amp; CONSULTANTS 12 L'AMAR STREET, ST. CATHARINES, ONTARIO 905-886-1413 1305 COLBORNE STREET, NIAGARA FALLS, ONTARIO 905-350-5600 www.rlaroucheinc.ca</p> <p>DATE: <u>MAR. 2, 2023</u> FILE No.: <u>H52022-073</u> DWG No.: <u>H52022-073-0</u></p>

EXPOSED BUILDING FACE (OR TABLE 5.10.15.4)

Line Item Description	1.10
Area exposed Face	95.5 sq. ft.
Maximum Area	75
Projected Area	6.589 sq. ft.



① CONCEPT SIDE (SOUTH) ELEVATION  
1'-0" = 1'-0"

ALL DIMENSIONS, SPECIFICATIONS AND FLOOR PLANS ARE CONCEPTS AND SUBJECT TO CHANGE WITHOUT NOTICE. ALL DIMENSIONS ARE THE DESIGNER'S OWN. DIMENSIONS ARE APPROXIMATE. DIMENSIONS ARE APPROXIMATE. DIMENSIONS ARE APPROXIMATE.

Custom Home Design

12196 Augustine Road, West, West, OR 97140  
2023 05 16 11:22



① CONCEPT SIDE (NORTH) ELEVATION  
1'-0" = 1'-0"

ALL DIMENSIONS, SPECIFICATIONS AND FLOOR PLANS ARE CONCEPTS AND SUBJECT TO CHANGE WITHOUT NOTICE. ALL DIMENSIONS ARE THE DESIGNER'S OWN. DIMENSIONS ARE APPROXIMATE. DIMENSIONS ARE APPROXIMATE. DIMENSIONS ARE APPROXIMATE.

Custom Home Design

12196 Augustine Road, West, West, OR 97140  
2023 05 16 11:22





1.1 CONCEPT FRONT (WEST) ELEVATION  
1/4" = 1'-0"

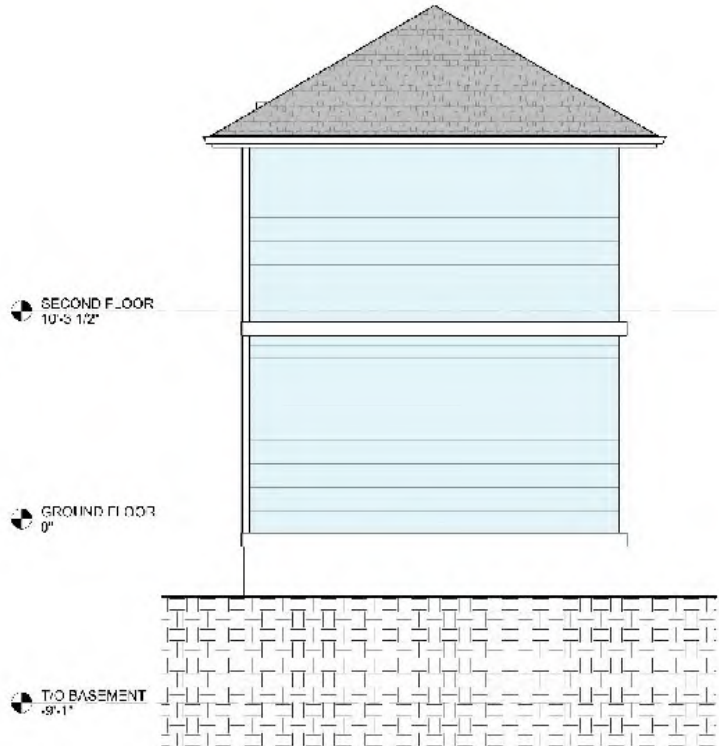
ALL DIMENSIONS OF EXTERIOR WALLS AND FLOOR PLANS ARE CONCEPTS AND SUBJECT TO CHANGE WITHOUT NOTICE. ALL EXTERIOR HOME DIMENSIONS ARE THE DESIGNER'S CONCEPTS. ALL FLOOR PLANS ARE APPROXIMATE DIMENSIONS AND NOT TO BE USED FOR CONSTRUCTION. SEE SEPARATE DRAWINGS FOR CONSTRUCTION DETAILS.



info@customhomedesign.ca

Custom Home Design

12136 Augustin Road, Woodstock, ON, N4S 1Y3  
2023-05-16 15:40



1.2 CONCEPT REAR (EAST) ELEVATION  
1/4" = 1'-0"

ALL DIMENSIONS OF EXTERIOR WALLS AND FLOOR PLANS ARE CONCEPTS AND SUBJECT TO CHANGE WITHOUT NOTICE. ALL EXTERIOR HOME DIMENSIONS ARE THE DESIGNER'S CONCEPTS. ALL FLOOR PLANS ARE APPROXIMATE DIMENSIONS AND NOT TO BE USED FOR CONSTRUCTION. SEE SEPARATE DRAWINGS FOR CONSTRUCTION DETAILS.



info@customhomedesign.ca

Custom Home Design

12136 Augustin Road, Woodstock, ON, N4S 1Y3  
2023-05-16 15:40

## **APPENDIX “B”**

### **April 25, 2023 Draft Public Meeting Minutes**

#### **10. Public Meeting**

##### **a) Zoning By-law Amendment Z01/2023W – 12196 Augustine Road**

Mayor Grant advised that the purpose of the Public Meeting is to provide information about Zoning By-law Amendment application Z01/2023W and provide opportunity for public input.

The Planner provided an information report outlining application details and Trevor Imhoff (Agent), provided comment about the details of the application on behalf of the applicant.

Applicant Lisa Ibba provided comments surrounding her application to rezone the subject property to facilitate the construction of a single detached dwelling.

There were no questions or comments from Members of Council.

The Public Meeting was adjourned.

## APPENDIX “C”

### CORPORATION OF THE TOWNSHIP OF WAINFLEET BY-LAW NO. 00X-2023

Being a by-law pursuant to the provisions of Section 34 of the Planning Act, R.S.O. 1990 to amend Zoning By-law No. 034-2014 of the Corporation of the Township of Wainfleet with respect to those lands forming Plan 8, Lots 55 & 56, NP735 in the Township of Wainfleet and known municipally as 12196 Augustine Road.

**WHEREAS** the Corporation of the Township of Wainfleet has reviewed Zoning By-law No. 034-2014 and deems it advisable to amend same:

**NOW THEREFORE** the Council of the Corporation of the Township of Wainfleet **HEREBY ENACTS AS FOLLOWS:**

**THAT** Map 24 of Zoning By-law No. 034-2014, as amended, is hereby further amended by changing the zoning of the subject property from Residential Lakeshore – RLS.C25 to Residential Lakeshore – RLS.C25-45 as shown on Schedule “A” attached hereto.

**THAT** Table 12 of Section 7.4 entitled “Lot and Building and Structure Exceptions” is hereby further amended by adding the following text under the RLS section:

Zone	#	By-Law #	Address	Description of Special Provision
RLS	45	00X-2023	Plan 8 Lots 55 & 56 NP735	Minimum Western Exterior Side Yard: 1.5m Minimum Eastern Exterior Side Yard: 2.97m Minimum Rear Yard: 1.2m The subject lands are exempted from the centreline street setback requirements in Section 4.13.

**THAT** pursuant to Section 34(17) of the Planning Act, as amended, no further public meeting is required.

**THAT** this By-law shall come into force, take effect and be passed on the final reading hereof subject to the provisions of Section 34 of the Planning Act.

BY-LAW READ AND PASSED THIS 16<sup>TH</sup> DAY OF MAY, 2023.

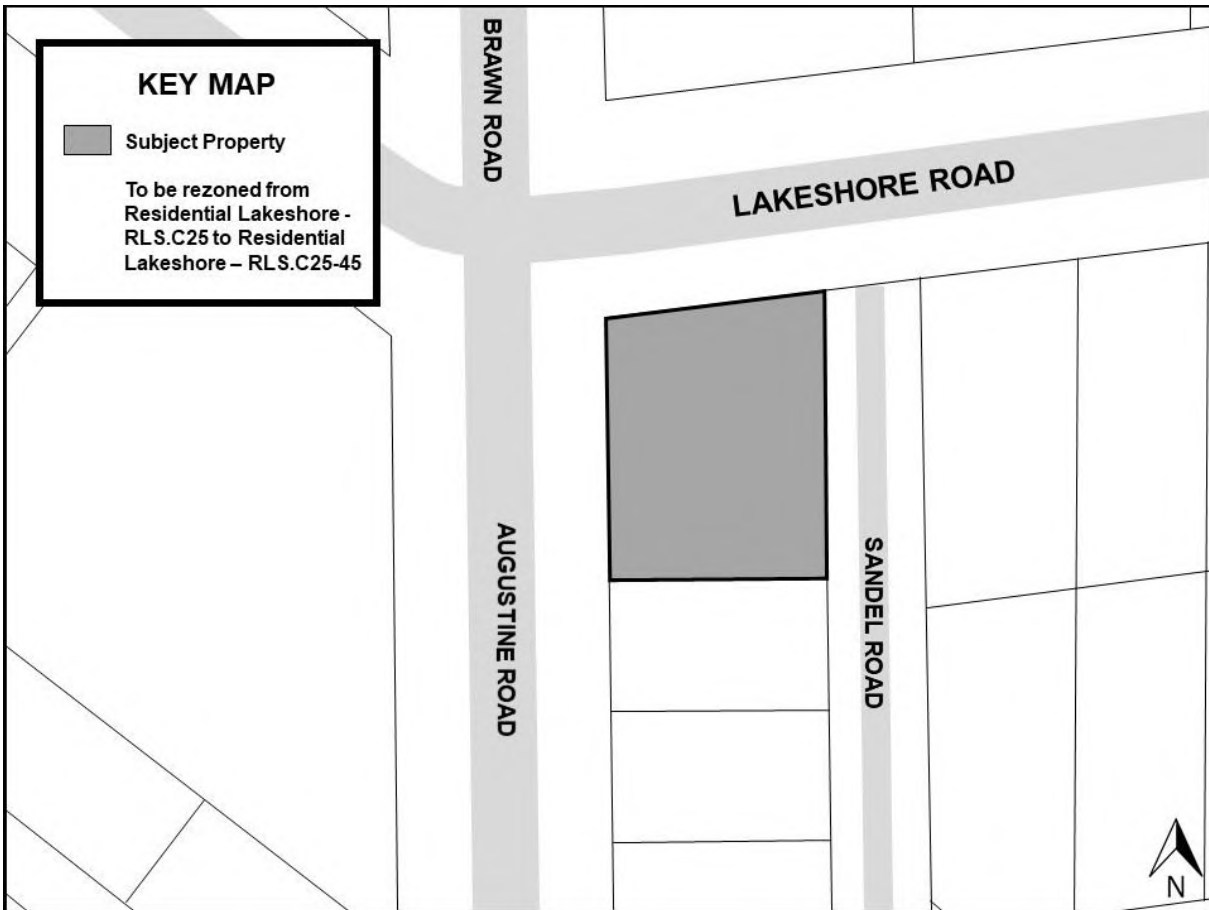
---

B. Grant, MAYOR

---

M. Kirkham, DEPUTY CLERK

SCHEDULE A TO BY-LAW 0XX-2023

	
<b>TOWNSHIP OF WAINFLEET</b>	
<p>Purpose &amp; Effect of By-law No. 00X-2023:</p> <p>This by-law affects lands described as Plan 8, Lots 55 &amp; 56, NP735 in the Township of Wainfleet and known municipally as 12196 Augustine Road. This by-law has been enacted to rezone the lands to a Residential Lakeshore –RLS.C25-45 zone. Exception 45 permits a minimum western exterior side yard setback of 1.5m, a minimum eastern exterior side yard setback of 2.97m, a minimum rear yard setback of 1.2m and exempts the lands from the centreline street setback requirements in Section 4.13.</p> <p>File No. Z01/2023W (lbba)</p>	<p>THIS IS SCHEDULE "A" TO BY-LAW NO. 00X-2023. PASSED THIS 16<sup>TH</sup> DAY OF MAY, 2023.</p>
	MAYOR
	DEPUTY CLERK

**TO:** Mayor Grant & Members of Council

**FROM:** Mark Jemison, Drainage Superintendent

**DATE OF MEETING:** May 16, 2023

**SUBJECT:** Consolidated South Wainfleet Drain Report

---

**RECOMMENDATION(S):**

**THAT** Drainage Staff Report DSR-004/2023 respecting the Consolidated South Wainfleet Drain be received; and

**THAT** staff be directed to advance the Consolidated South Wainfleet Drain Engineer's Report to that of the Meeting to Consider on June 6, 2023 as per Section 41, Chapter D. 17 of the *Drainage Act* R.S.O. 1990.

**ALIGNMENT WITH THE STRATEGIC PLAN:**

The Township of Wainfleet has identified Economic Development and Community Stewardship as components of their Strategic Plan. This report and its recommendations align with these objectives. Maintaining and improving the extensive network of Municipal Drains in the Township of Wainfleet is vital to the sustainability of the agricultural business sector and ensures that the over 250km of drainage infrastructure in the Township continues to provide a high level of service to the landowners. This includes keeping landowner assessments current so as to provide for accurate and equitable billing of maintenance costs.

**EXECUTIVE SUMMARY:**

On October 3, 2017 Council appointed GM Blue Plan Engineering (GMBP) to prepare a report under Section 76 of the *Drainage Act* to address the assessment schedules for maintenance on the Consolidated South Wainfleet Drain system (CSW).

The purpose of this report is to provide Council with an update on the Engineer's Report and requisite actions pertaining to the Meeting to Consider.

**BACKGROUND**

The watershed of the CSW is comprised of 48 separate open ditches, draining approximately 7,013 hectares. Council appointed GMBP to prepare a report under Section 76 of the Drainage Act on October 3, 2017, to address the need for an updated assessment schedule. The assessment schedule in the original engineer's report from 1969 is no longer in accordance with the Drainage Act as it did not create separate assessment schedules for each of the branch drains in the CSW.

The majority of work to complete a new Section 76 report included delineating the catchments of each of the drains that make up the CSW system and developing assessment schedules for maintenance based on the newly defined catchments.

Public information sessions held on September 11, 2018 and March 12, 2019 provided the engineers and staff with the opportunity to discuss the project with impacted property owners. As discussed in DSR-002-2023 the final public information session was held April 20, 2023. Approximately a dozen property owners requested physical copies of the report and fifteen residents attended the meeting.

The final report was filed with the Township of May 12, 2023. The Meeting to Consider provides property owners with an opportunity to ask questions of the engineer or express any concerns over the Engineer's Report related to design or any gross errors.

#### **OPTIONS/DISCUSSION:**

1. Staff be directed to advance the Consolidated South Wainfleet Drain Engineer's Report to that of the Meeting to Consider on June 6, 2023 as per Section 41, Chapter D.17 of the *Drainage Act R.S.O* (Recommended)
2. Do not move forward with the Engineer's Report, Township responsible for all engineering costs to date (not recommended).

#### **FINANCIAL CONSIDERATIONS:**

A Section 76 engineering report is 100% billable, but not eligible for grant from OMAFRA. As such, the entire cost of the report is borne by the landowners assessed to the drain, including lands and roads of the Township. The Township will be required to carry the costs of the project until the report is completed, after which landowners will be billed based on the new assessment schedules within the report. Since no grant will be available for OMAFRA, invoices can be sent as soon as the final report and invoices are received and approved by Council.

Final costs to the Township would only be those assessed to the roads and lands of the Township which are identified in the report, as per the Drainage Act R.S.O. 1990.

#### **OTHERS CONSULTED:**

1. Drainage Advisory Committee
2. SLT

**ATTACHMENTS:**

1. CSW Report – GM Blue Plan

Respectfully submitted by,

Reviewed by,

---

Mark Jemison  
Drainage Superintendent

---

Richard Nan  
Manager of Operations

Approved by,

---

William J. Kolasa  
Chief Administrative Officer





# Consolidated South Wainfleet Drainage System

Variation of Assessment for Maintenance & Repair  
(Section 76)

Danielle Anders, P.Eng.  
GM BluePlan Engineering Limited  
danielle.anders@gmblueplan.ca  
1266 South Service Road, Hamilton  
905-643-6688 Ext.6210

GMBP File 619102  
May 11, 2023



GUELPH | OWEN SOUND | LISTOWEL | KITCHENER |

LONDON | HAMILTON | GTA

1266 SOUTH SERVICE ROAD, UNIT  
C31, STONEY CREEK, ON L8E 5R9  
P: 905-643-6688  
WWW.GMBLUEPLAN.CA

May 11, 2023  
Our File: 617082

Mayor and Members of Council  
The Township of Wainfleet  
31940 Highway 3  
Wainfleet, ON L0S 1V0

**Re: CSW Municipal Drain**

Dear Mayor Grant and Members of Council:

We are pleased to present our Report on the "CSW Municipal Drain" in response to the Township of Wainfleet Council Report dated October 3, 2017.

Authority to prepare this Report was obtained by a resolution of the Township of Wainfleet Council at its October 3, 2017 meeting to appoint the undersigned Professional Engineer of GM BluePlan Engineering Limited (GMBP) to prepare an Engineer's Report under Section 76.

In accordance with your instructions pursuant to a request received by Council under Section 76 of the Drainage Act, R.S.O. 1990, for adjustments to the schedule of assessment for maintenance and repair for the Consolidated South Wainfleet Municipal Drain, GMBP has prepared for Council's consideration the following Drainage Report and Maintenance Schedules.

We trust that the information contained within will be satisfactory. If there are any questions or concerns, please do not hesitate to contact us.

Yours truly,

GM BLUEPLAN ENGINEERING LIMITED

Per:

A handwritten signature in blue ink that reads 'Danielle Anders'.

Danielle Anders, M.A.Sc., P.Eng.

## Table of Contents

1	Introduction .....	1
2	Drainage History.....	2
3	Watershed.....	3
4	Methods .....	5
4.1	Sub Drain Delineation Methodology .....	5
4.2	Factor Development .....	9
5	New Assessment Schedules .....	11
6	Recommendations .....	12
6.1	Culverts.....	13

## List of Figures

Figure 3-1: CSW Drainage System Boundary.....	4
Figure 4-1: Original Drain File with Intersection Nodes .....	5
Figure 4-2: Sub-divided Drains with Intersection Nodes and Flow Direction Arrows .....	6
Figure 4-3: Sub-Divided Drain Catchments with Flow Direction.....	6
Figure 4-4: Regrouped Sub-drains Based on Node and Branch Combinations.....	7
Figure 4-5: CSW Drain System Catchments.....	10

## List of Tables

Table 3-1: CSW Branch Drain Lengths.....	3
Table 4-1: CSW Drain Catchment Areas .....	7
Table 4-2. Equivalent Area Factors .....	9

Appendix A: Schedule of Assessment for Maintenance

Appendix B: Drain Catchment Maps



# 1 INTRODUCTION

This report was prepared pursuant to Section 76 of the Drainage Act, R.S.O. 1990 as appointed by Council on October 3, 2017. The objective of this project was to provide the Township of Wainfleet (Township) with an updated and workable assessment schedule for maintenance and repair for each individual branch of the Consolidated South Wainfleet (CSW) drainage system.

Section 76 of the Drainage Act allows for a report to be prepared by an Engineer as directed by a municipality to address changes to the maintenance schedule of assessment for a municipal drain. Such a report may be warranted if a municipal drain is constructed by by-law under the Drainage Act, and circumstances arise that require adjustment to the originally set maintenance schedules. Section 76 of The Drainage Act is stated as follows:

*“The council of any local municipality liable for contribution to a drainage works in connection with which conditions have changed or circumstances have arisen such as to justify a variation of the assessment for maintenance and repair of the drainage works may make an application to the Tribunal, of which notice has been given to the head of every other municipality affected by the drainage works, for permission to procure a report of an engineer to vary the assessment, and, in the event of such permission being given, such council may appoint an engineer for such purpose and may adopt the report but, if all the lands and roads assessed or intended to be assessed lie within the limits of one local municipality, the council of that municipality may procure and adopt such report without such permission.”* R.S.O. 1990, c. D.17, s. 76 (1); 2006, c. 19, Sched. A, s. 6 (1).

Updating the Township’s assessment schedule is necessary to achieve fair and equitable distribution of the maintenance costs to all affected landowners. In addition, landowners will be able to meet drainage works grant requirements set out by the Ontario Ministry of Agriculture, Food and Rural Affairs (OMAFRA). The Agricultural Drainage Infrastructure Improvement Program (ADIP) provides grants towards assessments on agricultural land for the cost of municipal drain construction, improvement, maintenance, repair and operations. The ADIP is administered by OMAFRA according to approved policies.

The purpose of this report is not to authorize construction or maintenance work to be carried out, but to establish a Schedule of Assessment that accurately defines the properties affected by this drain and provide equitable means to distribute future maintenance and repair costs. The revised assessment schedule will ultimately allow the Township to provide an improved level of service to landowners utilizing this drainage system.

## 2 DRAINAGE HISTORY

The Township has a thorough Engineer's Report for the CSW drainage system, which was prepared by R. Blake Erwin dated May 15, 1969, and includes detailed plan and profile drawings for each drain. The CSW Report is governed under By-law 305, as amended by the Township, dated July 8, 1969. The Report recommended improvements to the 41 open drains that were initially constructed from 1950-1952 (Drain No. 1 to 40, including Drain 5A). The report mentions the northern branch of Drain No. 8, though it did not have a separate heading. This branch is now considered Drain No. 8 North. In addition, the Report included specifications for the construction of four additional drains which were noted as Drain No. 41-44. The Report provided a detailed description of each branch within the CSW drainage area.

The Report did not delineate separate drainage areas for each contributing branch as the original intent was to treat all drains as one catchment. The Report consisted of a single assessment schedule for the CSW drainage system, as opposed to separate assessments for each of the 46 branches. Since the time of the 1969 report, all maintenance costs incurred upon any of the 46 branches have been assessed across the entire watershed. The original schedule assessment is therefore not in compliance with the Drainage Act and Agricultural Drainage Infrastructure Program (ADIP) Policies as maintenance costs are to be at the expense up all upstream lands and roads, and not at the expense of the entire watershed.

The Township provided GIS data for the current drains which now also include Drain No. 45, 46, and 46A, while Drain 21 has been abandoned. Thus, there are now 48 Drains considered part of the CSW system.



### 3 WATERSHED

The CSW watershed is comprised of 48 open branch drains within a Drain boundary provided by the Township of about 7,013 hectares. Of note, the Engineer's Report shows a Drain boundary which included some upstream area from Haldimand County, however, that area is no longer part of the CSW drainage system. The CSW watershed commences in the west at the Haldimand County border, extends to the east to the City of Port Colborne and continues as far north as Forks Road and south of Highway 3, as illustrated in **Figure 3-1**. The area ultimately drains north to the Welland River. **Table 3-1** provides a summary of the length of each branch.

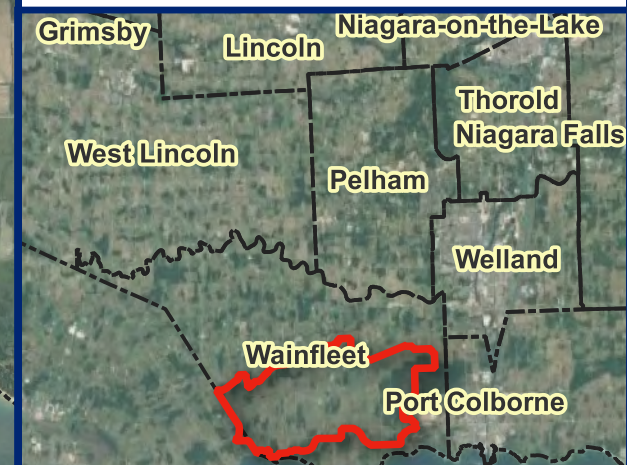
The lands within the watershed are predominately agricultural with some low density residential, and commercial. The area is primarily utilized for dairy, beef cattle, and cash crops. The watershed area is extremely flat with poorly drained clay sand soils which generally require sub-surface tile drainage for agricultural lands to be productive.

**Table 3-1: CSW Branch Drain Lengths**

Count	Drain ID	Length (m)	Count	Drain ID	Length (m)
1	C.S.W. Drain 1	12,930	25	C.S.W. Drain 24	3,386
2	C.S.W. Drain 2	1,711	26	C.S.W. Drain 25	4,709
3	C.S.W. Drain 3	4,689	27	C.S.W. Drain 26	1,606
4	C.S.W. Drain 4	3,328	28	C.S.W. Drain 27	825
5	C.S.W. Drain 5	7,437	29	C.S.W. Drain 28	1,021
6	C.S.W. Drain 5A	1,079	30	C.S.W. Drain 29	536
7	C.S.W. Drain 6	3,954	31	C.S.W. Drain 30	964
8	C.S.W. Drain 7	5,541	32	C.S.W. Drain 31	2,796
9	C.S.W. Drain 8	3,354	33	C.S.W. Drain 32	2,646
10	C.S.W. Drain 8 North	840	34	C.S.W. Drain 33	1,370
11	C.S.W. Drain 9	9,058	35	C.S.W. Drain 34	635
12	C.S.W. Drain 10	14,964	36	C.S.W. Drain 35	491
13	C.S.W. Drain 11	9,897	37	C.S.W. Drain 36	601
14	C.S.W. Drain 12	4,972	38	C.S.W. Drain 37	804
15	C.S.W. Drain 13	42,927	39	C.S.W. Drain 38	379
16	C.S.W. Drain 14	256	40	C.S.W. Drain 39	3,314
17	C.S.W. Drain 15	2,758	41	C.S.W. Drain 40	532
18	C.S.W. Drain 16	6,574	42	C.S.W. Drain 41	1,246
19	C.S.W. Drain 17	968	43	C.S.W. Drain 42	387
20	C.S.W. Drain 18	1,445	44	C.S.W. Drain 43	424
21	C.S.W. Drain 19	3,228	45	C.S.W. Drain 44	855
22	C.S.W. Drain 20	14,073	46	C.S.W. Drain 45	1,783
23	C.S.W. Drain 22	4,171	47	C.S.W. Drain 45A	594
24	C.S.W. Drain 23	1,249	48	C.S.W. Drain 46	497
				<b>Total</b>	<b>193,804</b>



- C.S.W Municipal Drain
- C.S.W. Drain Boundary
- Original C.S.W. Drain Boundary
- Parcel



**Figure 3-1**

**C.S.W. Drains Boundary**



## 4 METHODS

The watershed plan presented in the 1969 Engineer's Report posed a major obstacle to updating the assessment schedules as there were no interior watershed boundaries dividing lands assessed between the various drains. Using traditional methods, delineating drainage areas for a watershed the size of the CSW drain would be a time-consuming endeavor.

Utilizing historical assessments, as well as current mapping technology, updated drainage maps have been prepared to determine the drainage boundaries of the CSW drainage system. These drainage boundaries allow for the proper allocation of the properties in the watershed to each branch of CSW Drainage area. Delineation for CSW was completed using GIS and digital elevation models (DEMs) collected at a high resolution.

The standard digital elevation model (DEM) could not sufficiently model overland flow direction given the low variation in elevation across the watershed area. To accommodate this challenge, GMBP retained Airborne Imaging to collect Light Direction and Ranging (LiDAR) in May 2018. The data collected has a resolution of 30 cm by 10 cm and was used to generate a model that assessed the drainage area delineation by contour lines of elevation. This mapping technology was complemented by field observations to identify exact locations of culverts and any potential blockages that could alter drainage area characteristics.

### 4.1 Sub Drain Delineation Methodology

As the CSW is an extensive drainage network, many of the drains connect to one another as flow moves from upstream to downstream through the system. For GMBP to determine accurate assessments for each property and to produce a maintenance schedule that will be clear and concise for the Township, the existing drain network was divided into "sub-drains". Sub-drains were identified based on intersection points between two or more drains. This was done utilizing the LiDAR data and the original engineering drawings. **Figure 4-1** and **Figure 4-2** display this approach.

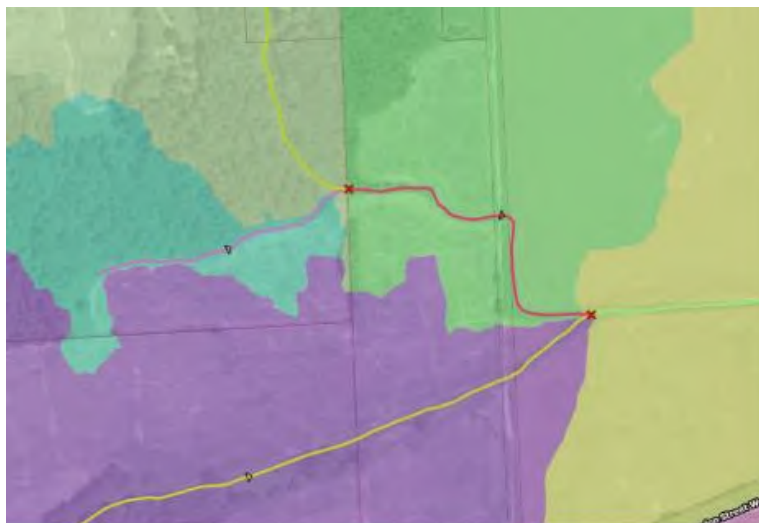


**Figure 4-1: Original Drain File with Intersection Nodes**



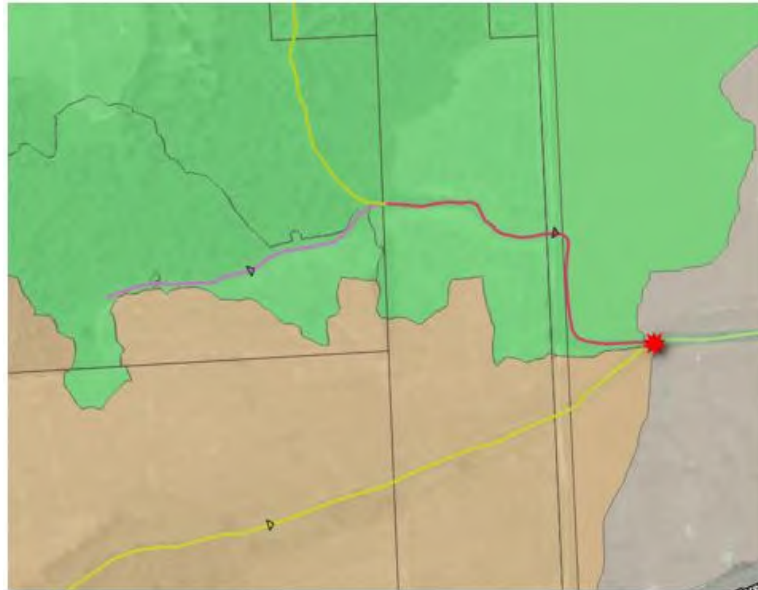
**Figure 4-2: Sub-divided Drains with Intersection Nodes and Flow Direction Arrows**

Catchments were then created for each sub-drain segment using the LiDAR data as shown in **Figure 4-3**. Abutting catchments are shown in contrasting colours.



**Figure 4-3: Sub-Divided Drain Catchments with Flow Direction**

Using the confirmed flow direction, a back trace was conducted to re-group (combine) the sub-drains and catchments into a catchment group for each downstream branch and node combination. **Figure 4-4** provides an example, where the red star represents the node, and the catchments are shown in contrasting colours. As shown, the green catchments are contributing to the red star and red branch combination.



**Figure 4-4: Regrouped Sub-drains Based on Node and Branch Combinations**

Newly created catchment groups were then compared to the property parcel fabric to determine the proportion of area an individual property contributes to each drain. As noted, this is a complex drainage system, and based on the breakdown of drains and assignment of nodes, it is possible for a property to have multiple assessments since water from an upstream property will flow through multiple drain branches before reaching its outlet. **Figure 4-5** shows the Drain catchments while **Table 4-1** summarizes the area tributary to each Drain branch. More detailed maps of each catchment are found in **Appendix B**.

**Table 4-1: CSW Drain Catchment Areas**

Drain Count	Drain ID	Contributing Area (m <sup>2</sup> )	Contributing Area (ha)
1	Drain 1 (total)	61,873,633	6187.4
	Drain 1, Interval 1 (up to Drain 13, node 13-6)	29,350,038	2935.0
	Drain 1, Interval 2 (up to Drain 19, node 19-1)	27,570,841	2757.1
	Drain 1, Interval 3 (up to Drain 45, node 45-1)	21,411,062	2141.1
	Drain 1, Interval 4 (up to Drain 3, node 03-1)	7,272,698	727.3
2	Drain 10	3,496,882	349.7
3	Drain 11	3,151,954	315.2
4	Drain 12	7,763,577	776.4
5	Drain 13 (Total)	31,061,860	3106.2

Drain Count	Drain ID	Contributing Area (m <sup>2</sup> )	Contributing Area (ha)
	Drain 13, Interval 1 (up to Drain 20, node 13-4)	13,879,782	1388.0
	Drain 13, Interval 2 (up to Drain 15, node 13-3)	11,360,550	1136.1
	Drain 13, Interval 3 (up to Drain 9, node 13-9)	1,613,292	161.3
6	Drain 14	4,230,451	423.0
7	Drain 15	1,967,796	196.8
8	Drain 16	1,836,785	183.7
9	Drain 17	579,662	58.0
10	Drain 18	1,004,596	100.5
11	Drain 19	1,779,197	177.9
12	Drain 2	4,485,055	448.5
13	Drain 20	12,845,429	1284.5
14	Drain 22	519,014	51.9
15	Drain 23	731,870	73.2
16	Drain 24	606,299	60.6
17	Drain 25	225,560	22.6
18	Drain 26	188,877	18.9
19	Drain 27	1,009,147	100.9
20	Drain 28	540,077	54.0
21	Drain 29	956,215	95.6
22	Drain 3 (Total)	11,476,323	1147.6
	Drain 3, Interval 1 (up to Drain 8, node 08-1)	9,879,543	988.0
	Drain 3, Interval 2 (up to Drain 5, node 05-1)	3,141,037	314.1
23	Drain 30	466,732	46.7
24	Drain 31	828,763	82.9
25	Drain 32	1,775,715	177.6
26	Drain 33	317,565	31.8
27	Drain 34	680,887	68.1
28	Drain 35	198,511	19.9
29	Drain 36	1,283,499	128.3
30	Drain 37	2,324,750	232.5
31	Drain 38	226,289	22.6
32	Drain 39	1,399,241	139.9
33	Drain 4	2,113,193	211.3
34	Drain 40	216,117	21.6
35	Drain 41	286,344	28.6
36	Drain 42	90,030	9.0
37	Drain 43	65,195	6.5

Drain Count	Drain ID	Contributing Area (m <sup>2</sup> )	Contributing Area (ha)
38	Drain 44	2,592,317	259.2
39	Drain 45	691,012	69.1
40	Drain 45A	385,505	38.6
41	Drain 46	10,844	1.1
42	Drain 5	3,698,342	369.8
43	Drain 5A	373,832	37.4
44	Drain 6	2,264,069	226.4
45	Drain 7	1,486,856	148.7
46	Drain 8	1,220,387	122.0
47	Drain 8N	178,730	17.9
48	Drain 9	3,518,365	351.8

## 4.2 Factor Development

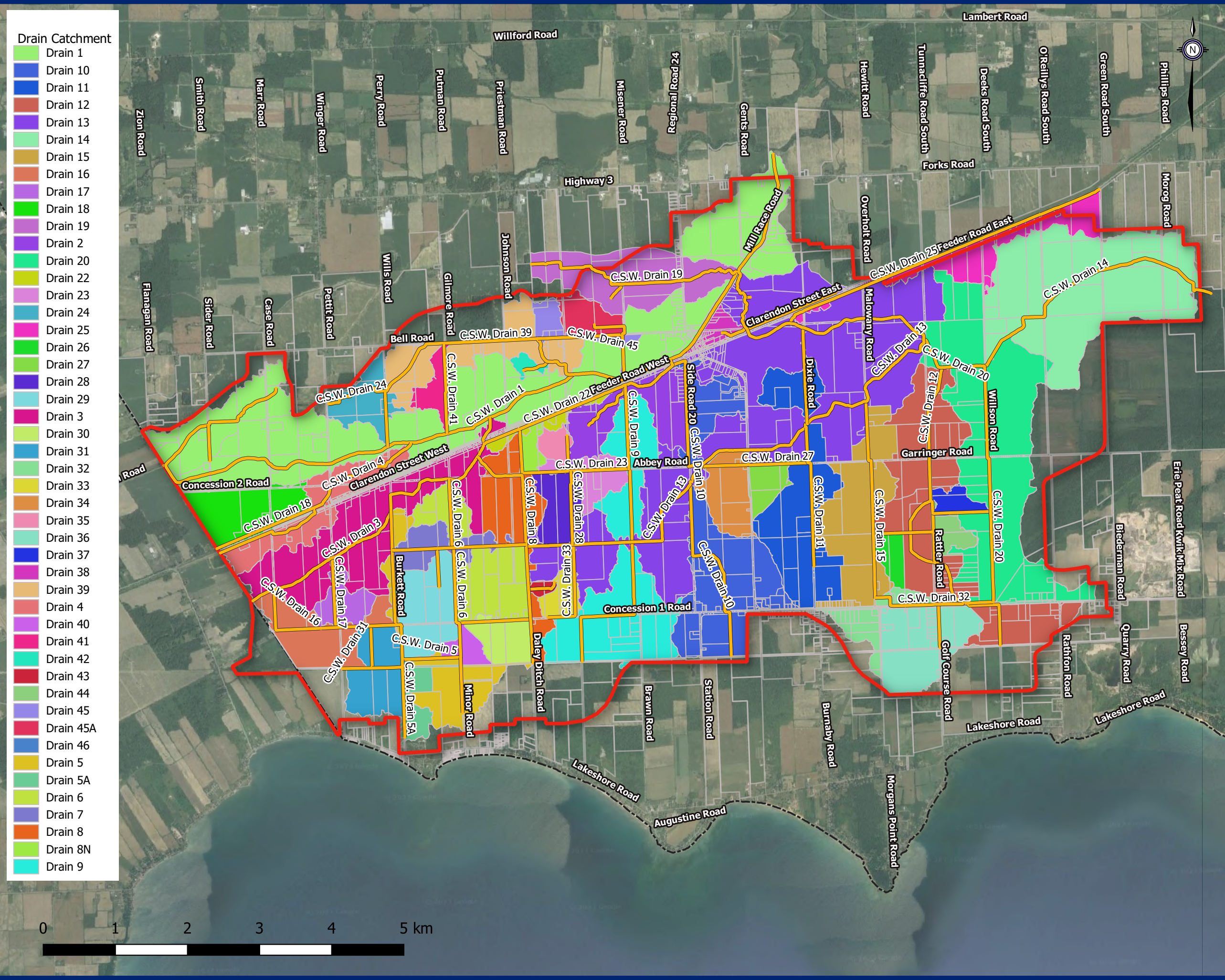
To determine a schedule for future maintenance work, properties are assessed based on their outlet liability. This means a property is assessed based on the proportion of surface runoff it contributes to a drain. Equivalent area factors were developed for different land zoning uses to account for the relative amount of runoff that property may produce. Agricultural land was considered the baseline, with an equivalent area factor of 1.0. Other land types were assigned an equivalent area factor to account for surface permeability differences that cause water to flow over the ground surface rather than infiltrate into the ground. This surface flow leads to an increased volume of water entering the drain. In other words, the equivalent area factors used are based on the runoff from a property that an equivalent area of agricultural land might produce under the same rainfall event. The use of equivalent area factors allows for a fair proportion of the overall assessment based on the proportion of water each individual property contributes to the municipal drain.

Areas of bush cover and wetland were also considered in the proportioning of the assessment as these areas are seen to retain runoff water when compared to agricultural lands, thus reducing the volume of water contributing to the municipal drain. Regional and MTO roads within the drainage area were assessed an equivalent area factor of 4.5 and local roads an equivalent factor of 4.0. The equivalent area factors used for assessment purposes are summarized in **Table 4-1**, based on the current zoning of the affected properties:

**Table 4-2. Equivalent Area Factors**

Current Zoning	Equivalent Area Factor	Current Zoning	Equivalent Area Factor
Agricultural	1.0	Institutional	3.0
Bush	0.5	Park	1.0
Wetland	0.2	Recreational	1.2
Residential	1.5	Road (Regional/MTO)	4.5
Commercial	3.0	Road (Local/Unpaved)	4.0
Industrial	4.0	Railway	1.5





The TOWNSHIP of  
**WAINFLEET**

Consolidated South Wainfleet Drains

— C.S.W. Municipal Drain

□ C.S.W. Drain Boundary

□ Parcel

**Figure 4-5**

**C.S.W. Drain Catchments**

BluePlan  
ENGINEERING

May, 2023  
617082  
Projection EPSG:26917  
Map Imagery © Google and Providers



## 5 NEW ASSESSMENT SCHEDULES

Section 76 of the Drainage Act allows for a report to be prepared by an Engineer on behalf of a municipality to address changes to the Schedule of Assessment for maintenance and repair works for a municipal drain. Such a report may be warranted if a municipal drain is constructed by by-law under the Drainage Act, and circumstances arise that require adjustment to the originally set maintenance schedules.

Due to the number of Drains within the CSW system, together, the new Schedule of Assessments are relatively long and complex. The Schedules are found in **Appendix A**, but for ease of use, a website was created to store the assessment information digitally so that it can be easily accessed by residents of the area. The website allows the user to locate a property using its Roll Number, or by physically 'clicking' on a map parcel, can determine the assessment percentages. The site also provides some background information on the assessment process and associated documentation. The site can be accessed at the link below:

<https://arcg.is/01vzLS>

On the website, each parcel may have multiple percentages listed for each Drain to which it contributes flow. Wherever a Drain connects to another Drain, represents a new section of that downstream Drain, and the percentages decrease as the contributing area grows progressively larger moving downstream to the outlet, which is Drain 1. Therefore, the assessment schedule for Drain 1, Section 1 includes all parcels in the Wainfleet Drainage System and may be used for any work which involves the entire catchment.



## 6 RECOMMENDATIONS

This report outlines updated schedules for maintenance works to be fairly proportioned against the lands and roads within the watershed of the Wainfleet Drain, Branches '1' through '46' and is to be read in conjunction with the CSW Drain Engineer's Report, dated May 15, 1969. The new Schedule of Assessments for Maintenance included herein shall provide the basis for levying any future maintenance and repair costs for this drainage system. These costs cannot be fairly assessed until the adoption of this report under by-law is completed.

After the adoption of this report, the CSW Drainage System shall be maintained by the Township of Wainfleet, with the cost of all maintenance work to be assessed to all upstream roads and lands pro rata with the Schedule of Assessments for Maintenance provided in this report.

Any recent maintenance work carried out by the Township shall not be assessed using the older schedules/by-laws but shall be assessed using the current assessment schedule for maintenance contained in this report. The proposed Schedule of Assessments for Maintenance for the CSW watershed is provided in **Appendix A**.

We further recommend that this maintenance schedule be continually updated as future severances, consolidations, connections, disconnections, and zoning amendments occur. Section 65 of the *Drainage Act* states as follows:

### **65. Changes in assessment**

#### ***Subsequent subdivision of land***

*(1) If, after the final revision of an engineer's assessment of land for a drainage works, the land is divided by a change in ownership of any part, the clerk of the local municipality in which the land is situate shall instruct an engineer in writing to apportion the assessment among the parts into which the land was divided, taking into account the part of the land affected by the drainage works. 2010, c. 16, Sched. 1, s. 2 (26).*

#### ***Agreement on share of assessment***

*(2) If the owners of the subdivided land mutually agree on the share of the drainage assessment that each should pay, they may enter into a written agreement and file it with the clerk of the local municipality and, if the agreement is approved by the council by resolution, no engineer need be instructed under subsection (1). 2010, c. 16, Sched. 1, s. 2 (26).*

#### ***Subsequent connection to drainage works, etc.***

*(3) If an owner of land that is not assessed for a drainage works subsequently connects the land with the drainage works for the purpose of drainage, or if the nature or extent of the use of a drainage works by land assessed for the drainage works is subsequently altered, the clerk of the local municipality in which the land is situate shall instruct an engineer in writing to inspect the land and assess it for a just proportion of the drainage works, taking into account any compensation paid to the owner of the land in respect of the drainage works. 2010, c. 16, Sched. 1, s. 2 (26).*

**Subsequent disconnection from drainage works**

*(4) If an owner of land that is assessed for drainage works subsequently disconnects the land from the drainage works, the clerk of the local municipality in which the land is situate shall instruct the engineer in writing to inspect the land and determine the amount by which the assessment of the land should change. 2010, c.16, Sched.1, s.2 (26)*

We recommend that all future severances within this drain be accounted for in the schedule of assessment for maintenance according to Section 65(1) and 65(2) and that the cost of adjusting the schedule be paid by the parties to the severance. Likewise, the assessment schedule for maintenance should be updated to account for all future connection, disconnection and zoning amendments as per Section 65(3) and 65(4) as required at the cost of the applicant.

**6.1 Culverts**

Future costs for maintenance due to the existence of a public utility shall be fully assessed to the public utility. Under Section 69(1), public utilities have the right to maintain or repair the drain "upon, along, adjoining, under or across" the utility. The Drainage Superintendent should be advised of any works being undertaken.

Future costs for maintenance for the first access crossing on a property shall be assessed as follows:

- Abutting Property: 50%
- Upstream Lands: 50% (prorated as Outlet assessments)

A secondary or additional crossing on a property for a drain shall be fully assessed to the landowner.

Private culverts are not considered part of the CSW Drainage System and are therefore the sole responsibility of the landowner. Any work to maintain, improve or replace private culverts shall be fully at the landowners' expense.

All of which is respectfully submitted.

Yours truly,

GM BLUEPLAN ENGINEERING LIMITED

Per:



Danielle Anders, M.A.Sc., P.Eng.





## **APPENDIX A**

### Schedules of Assessment for Maintenance

# Consolidated South Wainfleet Drainage

## Schedules of Assessment - Index

Drain	No. Pgs	Page		Drain	No. Pgs	Page
Drain 1	16	1		Drain 24	1	56
Drain 2	2	17		Drain 25	1	57
Drain 3	4	19		Drain 26	1	58
Drain 4	1	23		Drain 27	1	59
Drain 5	1	24		Drain 28	1	60
Drain 5A	1	25		Drain 29	1	61
Drain 6	1	26		Drain 30	1	62
Drain 7	1	27		Drain 31	1	63
Drain 8	1	28		Drain 32	1	64
Drain 8N	1	29		Drain 33	1	65
Drain 9	1	30		Drain 34	1	66
Drain 10	2	31		Drain 35	1	67
Drain 11	1	33		Drain 36	1	68
Drain 12	2	34		Drain 37	1	69
Drain 13	10	36		Drain 38	1	70
Drain 14	1	46		Drain 39	1	71
Drain 15	1	47		Drain 40	1	72
Drain 16	1	48		Drain 41	1	73
Drain 17	1	49		Drain 42	1	74
Drain 18	1	50		Drain 43	1	75
Drain 19	1	51		Drain 44	1	76
Drain 20	2	52		Drain 45	1	77
Drain 22	1	54		Drain 45A	1	78
Drain 23	1	55		Drain 46	1	79



Concession	Lots	Roll Number	Street Address	Property Owner	Parcel Area (m <sup>2</sup> )	Drain 1, Section 1 Area	Drain 1, Section 1 Percent	Drain 1, Section 10 Area	Drain 1, Section 10 Percent	Drain 1, Section 11 Area	Drain 1, Section 11 Percent	Drain 1, Section 2 Area	Drain 1, Section 2 Percent	Drain 1, Section 3 Area	Drain 1, Section 3 Percent	Drain 1, Section 4 Area	Drain 1, Section 4 Percent	Drain 1, Section 5 Area	Drain 1, Section 5 Percent	Drain 1, Section 6 Area
1		271400000413005	42074 HIGHWAY 3 LOS 1V0	1746873 ONTARIO LIMITED	6119					0.61	9.75425E-05									
1		271400000413300	42074 HIGHWAY 3 LOS 1V0	CAMPBELL, ANNE BARBARA	17161					1.72	0.000273552									
1		2714000005050800	42074 HIGHWAY 3 LOS 1V0	SWOBODA, MARGARET JOAN	105106					10.51	0.00167548									
1		2714000005030000	42074 HIGHWAY 3 LOS 1V0	HANSON, LEONARD JOHN and HANSON, CHRISTINE	48532					1.31	0.000209377									
1		2714000005030300	42074 HIGHWAY 3 LOS 1V0	PRICE, JAMES LORNE	96699					7.45	0.001187259									
1		271400000538905	42074 HIGHWAY 3 LOS 1V0	KAMENSKY, JOSEPH ESTATE and C/O, KAMENSKY DAVID	448			0.04	1.50778E-05	0.07	1.09835E-05									0.04
1		271400000539200	42074 HIGHWAY 3 LOS 1V0	TRIPLE G FARMS INC	117664			10.57	0.00355864	18.62	0.002967989									10.57
1		2714000006069900	42074 HIGHWAY 3 LOS 1V0	MINOR, JOHN DERWYN	3415			0.34	0.000114983	0.34	5.44342E-05									0.34
1		271400000610000	42074 HIGHWAY 3 LOS 1V0	AUGUSTINE, EDWIN HAROLD	165947			16.59	0.005587813	16.59	0.002645323									16.59
1		271400000610110	42074 HIGHWAY 3 LOS 1V0	LOEFFEN, HARRY MARTIN and LOEFFEN, ELIZABETH ANN	77065			8.35	0.002812554	8.35	0.001331489									8.35
1		271400000610200	42074 HIGHWAY 3 LOS 1V0	ROBSON, PATRICK JOSEPH and ROBSON, KELLY PATRICIA	282495			27.97	0.009416568	27.97	0.004457891									27.97
1		271400000615000	42074 HIGHWAY 3 LOS 1V0	CONSERVATION AUTHORITY NIAGARA PENINSULA	178333			12.70	0.004275812	12.70	0.002024209									12.70
1		271400000617050	42074 HIGHWAY 3 LOS 1V0	ROBINS, ADAM JOHN and ROBINS, CHARLOTTE NOEL	6070			0.91	0.000306572	0.91	0.000145134									0.91
1		271400000620700	42074 HIGHWAY 3 LOS 1V0	AARTS, LEON PETER JOHN	400822			37.58	0.012653958	37.58	0.005990501									37.58
1		271400001399300	42074 HIGHWAY 3 LOS 1V0	CONSERVATION AUTHORITY NIAGARA PENINSULA	19215			3.65	0.001228664											3.65
1		271400001399300	42074 HIGHWAY 3 LOS 1V0	CONSERVATION AUTHORITY NIAGARA PENINSULA	24291					7.58	0.001208824									
1		271400001399900	42074 HIGHWAY 3 LOS 1V0	CANADIAN NATIONAL RAILWAY COMPANY	15967			7.84	0.002639217											7.84
1		271400001399900	42074 HIGHWAY 3 LOS 1V0	CANADIAN NATIONAL RAILWAY COMPANY	16053					13.49	0.002151115									
1	7	271400000203900	42074 HIGHWAY 3 LOS 1V0	GRAYBIE, GARY HORACE and GRAYBIE, LOIS ANN	66046					6.60	0.001052832									
1	7	271400000204000	42074 HIGHWAY 3 LOS 1V0	LONGVAL, ANNE and LONGVAL, JEAN-GUY EUGENE J	1345					0.20	3.21578E-05									
1	7	2714000002040600	42074 HIGHWAY 3 LOS 1V0	BRETHREN IN CHRIST CHURCH CANADIAN CONFERENCE OF THE	569					0.09	1.36045E-05									
1	8	271400000208500	42074 HIGHWAY 3 LOS 1V0	LAMBERT, MARK ANTHONY and LAMBERT, SHELLEY ANN	47965					4.80	0.000764599									
1	8	271400000208501	42074 HIGHWAY 3 LOS 1V0	GRAYBIE, DAVID ARNOLD and GRAYBIE, MARY HELEN	8547					1.28	0.000204357									
1	8	271400000208502	42074 HIGHWAY 3 LOS 1V0	GRAYBIE, DAVID ARNOLD and GRAYBIE, MARY HELEN	12069					1.21	0.000192394									
1	8	271400000208600	42074 HIGHWAY 3 LOS 1V0	STOUTH, JOHN ARNOLD and STOUTH, ASIA NAOMI	2785					0.42	6.66017E-05									
1	8	271400000208700	42074 HIGHWAY 3 LOS 1V0	VAN KRALINGEN, DIANA	134490					13.45	0.002143881									
1	9	271400000213500	42074 HIGHWAY 3 LOS 1V0	BLACK, GREGORY JOHN and BLACK, DEBRA LYNN	56483					5.65	0.000900379									
1	9	271400000213600	42074 HIGHWAY 3 LOS 1V0	ROSS, KEVIN HARRY and RUGGIERO, TRACEY NOLAND	22467					3.37	0.000537216									
1	9	271400000213700	42074 HIGHWAY 3 LOS 1V0	DIPLOCK, DAVID ERIC and DIPLOCK, BRENDA LEE	14082					2.11	0.000336718									
1	9	271400000214000	42074 HIGHWAY 3 LOS 1V0	BUTTIGIEG, ANTHONY MICHAEL and BUTTIGIEG, KATHRYN LOUISE	133468					13.23	0.002108241									
1	10	271400000216300	42074 HIGHWAY 3 LOS 1V0	SPENCE, JOANN VERONICA	75846					8.18	0.001304241									
1	10	271400000216302	42074 HIGHWAY 3 LOS 1V0	DAWN, JACK WALTER and DAWN, NELLIE MARIE	8174					1.23	0.000195448									
1	11	271400000224800	42074 HIGHWAY 3 LOS 1V0	ELLSWORTH, LARRY FLETCHER	40090					4.01	0.000639068									
1	11	271400000224801	42074 HIGHWAY 3 LOS 1V0	TRIPLE G FARMS INC	98099					9.80	0.00156208									
1	11	271400000224803	42074 HIGHWAY 3 LOS 1V0	GRÖSZEIBL, JEREMY JOE	14907					2.22	0.000353296									
1	12	271400000304700	42074 HIGHWAY 3 LOS 1V0	ETLING, JAMES JOHN ARTHUR and ETLING, GERLINDE MARIA	112285					9.83	0.001565894									
1	12	271400000304701	42074 HIGHWAY 3 LOS 1V0	JACQUES, SCOTT and JACQUES, KIM	7437					1.12	0.000177829									
1	12	271400000304702	42074 HIGHWAY 3 LOS 1V0	ARMENTI, SALVATORE (SAM) and ARMENTI, ANGELA	7432					1.11	0.000177701									
1	12	271400000304704	42074 HIGHWAY 3 LOS 1V0	STULL, GERALD ALEXANDER and STULL, MARIKA ROSIKA	11500					1.65	0.000262763									
1	12	271400000304800	42074 HIGHWAY 3 LOS 1V0	CHAMBERS, ROSS HENRY and CHAMBERS, MARILYN ROSE	45522					6.83	0.001088486									
1	12	271400000304900	42074 HIGHWAY 3 LOS 1V0	CHARACTER CUSTOM BUILDERS INC.	7169					2.15	0.000342832									
1	12	271400000304901	42074 HIGHWAY 3 LOS 1V0	ADAMS, JEAN ELIZABETH and ADAMS, JESSE ORRON	5805					0.87	0.000138793									
1	12	271400000305000	42074 HIGHWAY 3 LOS 1V0	KINGMA, ROLAND and KINGMA, MARY ELLEN	4644					0.70	0.000111038									
1	12	271400000305001	42074 HIGHWAY 3 LOS 1V0	WILSON, ASHLEY and PIETRAK, JESS MARK	4644					0.70	0.000111035									
1	12	271400000305100	42074 HIGHWAY 3 LOS 1V0	YOUNG, DAVID ALFRED and YOUNG, FERNE ETHEL	9287					1.39	0.000222065									
1	12	271400000305200	42074 HIGHWAY 3 LOS 1V0	HAJDU, JAMES PAUL	6966					1.04	0.000166569									
1	12	271400000305201	42074 HIGHWAY 3 LOS 1V0	PROKOPETZ, STEVEN DOUGLAS and STOLK-PROKOPETZ, MICHELE J	5807					0.87	0.000138861									
1	12	271400000305202	42074 HIGHWAY 3 LOS 1V0	ETLING, ARTHUR ROBERT	5688					0.85	0.000136007									
1	12	271400000305400	42074 HIGHWAY 3 LOS 1V0	COLLALTO, ANDREA GIACOMO	2393					0.36	5.72151E-05									
1	12	271400000305500	42074 HIGHWAY 3 LOS 1V0	ROBINSON, PATRICIA ANNE	697					0.10	1.66566E-05									
1	13	271400000320101	42074 HIGHWAY 3 LOS 1V0	ELGERSMA, CHARLES STEPHEN and ELGERSMA, MEGHAN GRACE	1208					0.12	1.92596E-05									
1	13	271400000320300	42074 HIGHWAY 3 LOS 1V0	CASNIG, ALEX	194733					19.47	0.003103173									
1	13	271400000320400	42074 HIGHWAY 3 LOS 1V0	SCHERTZING, DOUGLAS and COTE, TAMMY LYNN	2811					0.42	6.72112E-05									
1	13	271400000320500	42074 HIGHWAY 3 LOS 1V0	DEKKER, JOHN ANDRE and DEKKER, ANNA MARIA	11250					1.12	0.000179331									
1	13	271400000320600	42074 HIGHWAY 3 LOS 1V0	SEVENPIFER, RONALD HENRY	973					0.15	2.32679E-05									
1	13	271400000320700	42074 HIGHWAY 3 LOS 1V0	NICHOLLS, JOHN ALBERT WILLIAM	5556					1.67	0.000265699									
1	13	271400000320900	42074 HIGHWAY 3 LOS 1V0	YOUNG, JOHN WAYNE and YOUNG, VIDA	1260					0.19	3.01377E-05									
1	14	271400000325800	42074 HIGHWAY 3 LOS 1V0	DEKKER, MATTHEW BRIAN and DEKKER, SARA ANN	50254					3.47	0.000552601									
1	14	271400000326000	42074 HIGHWAY 3 LOS 1V0	SPITERI, ANTHONY	7823					2.35	0.000374109									
1	15	271400000412905	42074 HIGHWAY 3 LOS 1V0	CHAPMAN, LISA MARIE	34660					3.47	0.0005525									
1	15	271400000413800	42074 HIGHWAY 3 LOS 1V0	KUCMAN, JOSEPH and KUCMAN, THERESA	5695					0.57	9.07784E-05									
1	15	271400000413802	42074 HIGHWAY 3 LOS 1V0	VIS, ANTHONY JACOB and VIS, MARIE JOY	11810					1.77	0.000282379									
1	15	271400000413804	42074 HIGHWAY 3 LOS 1V0	WHITEHALL, JEFFERY DAVID and WILKES-WHITEHALL, DEBORAH	1739					0.26	4.15703E-05									
1	15	271400000413805	42074 HIGHWAY 3 LOS 1V0	FARIS, STEPHANIE ANNE and FARIS, BARRY CRAIG	11801					1.77	0.000282174									
1	15	271400000413808	42074 HIGHWAY 3 LOS 1V0	COCHRANE, SHARON	4054					0.61	9.69359E-05									
1	15	271400000413815	42074 HIGHWAY 3 LOS 1V0	HUNKA, STEPHEN and HUNKA, JEANIE MARIE	14471					2.17	0.000346018									
1	16	271400000419300	42074 HIGHWAY 3 LOS 1V0	10314528 CANADA INC.	162					0.05	7.74998E-06									
1	18	271400000427900	42074 HIGHWAY 3 LOS 1V0	LOEFFEN FARMS LTD 1448077 ONTARIO LTD	137048					11.10	0.001770022									
1	18	271400000427910	42074 HIGHWAY 3 LOS 1V0	LORD, DEBRA ELAINE	5266					0.79	0.000125913									
1	19	271400000428701	42074 HIGHWAY 3 LOS 1V0	CASNIG, ALEX	68126					1.65	0.000263778									
1	19	271400000428800	42074 HIGHWAY 3 LOS 1V0	DERUYTE, FRANK and DERUYTE, MARY	1463					0.15	2.40332E-05									
1	19	271400000428801	42074 HIGHWAY 3 LOS 1V0	BAKARICH, GEORGE and BAKARICH, ZLATA	161482					15.23	0.002427303									
1	20	271400000505700	42074 HIGHWAY 3 LOS 1V0	WERNHAM, THEODORE FREDERICK	84409					12.04	0.00191924									
1	20	271400000505900	42074 HIGHWAY																	

Concession	Lots	Roll Number	Street Address	Property Owner	Parcel Area (m <sup>2</sup> )	Drain 1, Section 1 Area	Drain 1, Section 1 Percent	Drain 1, Section 10 Area	Drain 1, Section 10 Percent	Drain 1, Section 11 Area	Drain 1, Section 11 Percent	Drain 1, Section 2 Area	Drain 1, Section 2 Percent	Drain 1, Section 3 Area	Drain 1, Section 3 Percent	Drain 1, Section 4 Area	Drain 1, Section 4 Percent	Drain 1, Section 5 Area	Drain 1, Section 5 Percent	Drain 1, Section 6 Area
2		271400000227400	42074 HIGHWAY 3 LOS 1V0	LAKEFRONT PRODUCE LTD	157894					18.77	0.002992399									
2		271400000227500	42074 HIGHWAY 3 LOS 1V0	LAKEFRONT PRODUCE LTD	108056					21.19	0.003377265									
2		271400000227700	42074 HIGHWAY 3 LOS 1V0	SCHERTZING, PHILIP JR and SCHERTZING, ELVA MARIA	38397					2.85	0.000454133									
2		271400000227701	42074 HIGHWAY 3 LOS 1V0	BARTH, JAMES PETER	23466					1.90	0.00030294									
2		271400000227900	42074 HIGHWAY 3 LOS 1V0	DRESSEL, KIRK THOMAS and DRESSEL, SHELLEY CHRISTINA	26263					2.39	0.000380503									
2		271400000228000	42074 HIGHWAY 3 LOS 1V0	LEEUWENBURG, JASPER ISAAC and LEEUWENBURG, ELIZABET	23378					2.09	0.000332922									
2		271400000228100	42074 HIGHWAY 3 LOS 1V0	HANZEL, STEVEN ALLAN	40681					2.18	0.000347297									
2		271400000228200	42074 HIGHWAY 3 LOS 1V0	LAKEFRONT PRODUCE LTD	152993					12.21	0.001946984									
2		271400000228300	42074 HIGHWAY 3 LOS 1V0	HUGHES, JODY DARRYL	40682					2.19	0.000349635									
2		271400000228400	42074 HIGHWAY 3 LOS 1V0	VRIENDE, GERALD FREDERICK and VRIENDE, KELLI ANN	40683					1.38	0.000219336									
2		271400000228500	42074 HIGHWAY 3 LOS 1V0	ETLING, JOHN FREDERICK and ETLING, GAIL ROSEMARY	21480					1.70	0.000270763									
2		271400000326950	42074 HIGHWAY 3 LOS 1V0	RESSOR, JAMES	237013					23.15	0.00369085									
2		271400000429900	42074 HIGHWAY 3 LOS 1V0	REESOR, JAMES and REESOR, SHEILA	60039					6.00	0.000957068									
2		271400000430000	42074 HIGHWAY 3 LOS 1V0	JSR FARMS LTD	259051					25.91	0.004129483									
2		271400000430500	42074 HIGHWAY 3 LOS 1V0	BISHOP, MARK WILLIAM and MCINTYRE, CHERIE LYN	3004					0.71	0.00011339									
2		271400000431300	42074 HIGHWAY 3 LOS 1V0	MC GOWAN, JAMES EDWARD	2600					0.39	6.21713E-05									
2		271400000431800	42074 HIGHWAY 3 LOS 1V0	GABRYELSKI, MICHAEL DENNIS	235323					20.93	0.003336547									
2		271400000432020	42074 HIGHWAY 3 LOS 1V0	BAZINET, TODD and BAZINET, AMANDA	4153					0.62	9.92929E-05									
2		271400000540100	42074 HIGHWAY 3 LOS 1V0	609968 ONTARIO LTD	122328			12.23	0.004119075	20.25	0.003227267									
2		271400000540101	42074 HIGHWAY 3 LOS 1V0	VIRK POULTRY FARMS INC	1719			0.17	5.78869E-05											
2		271400000540101	42074 HIGHWAY 3 LOS 1V0	VIRK POULTRY FARMS INC	200812					19.89	0.00316997									
2		271400000541201	42074 HIGHWAY 3 LOS 1V0	MAHEU, JEAN-YVES LAURENT and MAHEU, DEBRA LYNN	12100			1.70	0.000572654											1.70
2		271400000541201	42074 HIGHWAY 3 LOS 1V0	MAHEU, JEAN-YVES LAURENT and MAHEU, DEBRA LYNN	89872					6.39	0.001018286									
2		271400000541600	42074 HIGHWAY 3 LOS 1V0	WAGNER, KEN	3943			0.33	0.000109655											0.33
2		271400000541600	42074 HIGHWAY 3 LOS 1V0	WAGNER, KEN	83701					2.31	0.000368594									
2		271400000541700	42074 HIGHWAY 3 LOS 1V0	WAKUNICK, RICHARD MARK	179778			17.95	0.006042892	17.95	0.002860761									17.95
2		271400000541800	42074 HIGHWAY 3 LOS 1V0	WAKUNICK, RICHARD MARK	8937			1.34	0.000451397	1.34	0.000213696									1.34
2		271400000622700	42074 HIGHWAY 3 LOS 1V0	VELDHUIZEN, GERALD	276509			25.51	0.008591445	25.51	0.00406727									25.51
2		271400000622710	42074 HIGHWAY 3 LOS 1V0	SARDELLA, ANDREW JAMES and SARDELLA, ALEXANDRA LOUISE	4177			0.63	0.000210981	0.63	9.98805E-05									0.63
2		271400000623500	42074 HIGHWAY 3 LOS 1V0	SHEARER, ISABELL M	93919			8.48	0.002854944	8.48	0.001351557									8.48
2		271400000623600	42074 HIGHWAY 3 LOS 1V0	MAYR FARMS LTD	210264			26.10	0.008787124	26.10	0.004159906									26.10
2		271400000623701	42074 HIGHWAY 3 LOS 1V0	215805 ONTARIO LTD	224927			22.49	0.007573812	22.49	0.003585513									22.49
2		271400000623800	42074 HIGHWAY 3 LOS 1V0	MAYR FARMS LTD	177							0.02	6.2039E-05							
2		271400000623800	42074 HIGHWAY 3 LOS 1V0	MAYR FARMS LTD	419883			40.98	0.013799903	40.98	0.006533002			0.02	5.07219E-05					
2		271400000623800	42074 HIGHWAY 3 LOS 1V0	LEPP, MANFRED and LEPP, KATHARINA	136670			27.02	0.009099571	27.02	0.004307822									
2		271400000623800	42074 HIGHWAY 3 LOS 1V0	ROSSI, CURTIS WAN and ROSSI, NETTIE	78901			11.69	0.003935331	11.69	0.004862013									
2	2	271400000623905	42074 HIGHWAY 3 LOS 1V0	BRIGGS, COLIN	5942			0.89	0.000142076	0.89	0.000122987									
2	8	271400000262300	42074 HIGHWAY 3 LOS 1V0	LABBE, DAVID PETER PAUL	17990					0.77	0.000122987									
2	8	271400000262301	42074 HIGHWAY 3 LOS 1V0	GOODERHAM, AMY JEAN and GOODERHAM, BENJAMIN STEWART	3948					0.59	9.39537E-05									
2	8	271400000262350	42074 HIGHWAY 3 LOS 1V0	LINDHORST, RONALD EDWARD and SANTOS, LIBERIA MARIA	3364					0.80	0.000128248									
2	8	271400000262400	42074 HIGHWAY 3 LOS 1V0	COLLINS, ALLAN and BOURQUE, HELEN	140520					12.00	0.001913153									
2	8	271400000262500	42074 HIGHWAY 3 LOS 1V0	MILLER, VERNON LESLIE and MILLER, MARIA BELLA LUIS	9886					1.48	0.000236391									
2	8	271400000262600	42074 HIGHWAY 3 LOS 1V0	PALA, FRANK and PALA, ELIZABETH ANNE M	7365					1.10	0.000176103									
2	8	271400000262700	42074 HIGHWAY 3 LOS 1V0	LACHARITY, RYAN JAMES and BARTLETT, JENNIFER CHRISTINE	3131					0.47	7.48556E-05									
2	8	271400000262800	42074 HIGHWAY 3 LOS 1V0	TAYLOR, WILLIAM JOHN and TAYLOR, JOYCE LOUISE	10438					1.57	0.000249587									
2	8	271400000262900	42074 HIGHWAY 3 LOS 1V0	MINK, ANDRIES BARTELD	10734					1.61	0.000256668									
2	9	271400000227000	42074 HIGHWAY 3 LOS 1V0	TRANSPORTATION MINISTRY	7280					0.72	0.000114808									
2	9	271400000227100	42074 HIGHWAY 3 LOS 1V0	BIRRELL, IAN LAWRENCE	107952					5.68	0.000905557									
2	10	271400000216301	42074 HIGHWAY 3 LOS 1V0	DAFOE, JACK ALEXANDER and DAFOE, MARY JOANNE	8244					1.24	0.000197112									
2	10	271400000227600	42074 HIGHWAY 3 LOS 1V0	HARVEY, BRIAN TRENT	199592					4.81	0.000766488									
2	10	271400000227801	42074 HIGHWAY 3 LOS 1V0	BONAPARTE CONSTRUCTION INC.	16984					0.48	7.68538E-05									
2	11	271400000227800	42074 HIGHWAY 3 LOS 1V0	KOURETSOS, PETER PETROS	30096					7.36	0.001173039									
2	12	271400000326100	42074 HIGHWAY 3 LOS 1V0	JSR FARMS LTD	333100					27.62	0.004402934									
2	12	271400000326120	42074 HIGHWAY 3 LOS 1V0	KARR, STEFANIE KATJA and KARR, DARYL KENNETH	8446					1.27	0.000201946									
2	12	271400000326200	42074 HIGHWAY 3 LOS 1V0	REESOR, JAMES KENNETH and REESOR, SHEILA ELLEN	174997					23.95	0.003817173									
2	12	271400000326300	42074 HIGHWAY 3 LOS 1V0	CHANDIAS, ELLERY and GILMORE, CHARITY	38052					1.19	0.000190266									
2	12	271400000326400	42074 HIGHWAY 3 LOS 1V0	CAVERLY, DANA S L TRUSTEE	118933					2.49	0.000396339									
2	13	271400000326500	42074 HIGHWAY 3 LOS 1V0	ELLIS, NICHOLAS and ELLIS, AMANDA	8246					1.65	0.00026379									
2	13	271400000326600	42074 HIGHWAY 3 LOS 1V0	DEKKER, JOHN ANDRE and DEKKER, ANNA MARIA	96063					20.02	0.003191786									
2	13	271400000326605	42074 HIGHWAY 3 LOS 1V0	VINK, RUDOLFUS KARL and VINK, KELLY ANNE	6547					0.98	0.000156536									
2	13	271400000326635	42074 HIGHWAY 3 LOS 1V0	REESOR, JAMES KENNETH	168920					58.68	0.009354585									
2	13	271400000326700	42074 HIGHWAY 3 LOS 1V0	SHIELS, STEVEN WILLIAM and SHIELS, CAROL JANETTE	6073					0.91	0.000145207									
2	14	271400000326800	42074 HIGHWAY 3 LOS 1V0	REESOR, JAMES KENNETH	407025					41.08	0.006548963									
2	14	271400000326900	42074 HIGHWAY 3 LOS 1V0	MCIVOR, CHRISTINE D	7171					1.08	0.000171478									
2	14	271400000327000	42074 HIGHWAY 3 LOS 1V0	RAMSAY, MICHELLE LEE and RAMSAY, ALAN	2318					0.35	5.54152E-05									
2	14	271400000327100	42074 HIGHWAY 3 LOS 1V0	SCHERTZING, ROBERT and FREUDENBERG, MONIKA	2710					0.41	6.47977E-05									
2	14	271400000327200	42074 HIGHWAY 3 LOS 1V0	MCCRAW, DENNIS JAMES	3242					0.49	7.75127E-05									
2	15	271400000327400	42074 HIGHWAY 3 LOS 1V0	WINGER, CHARLES CURTIS and WINGER, GAYLE	5425					0.81	0.000129726									
2	15	271400000428900	42074 HIGHWAY 3 LOS 1V0	VOLPATTI, JESSE DANIEL	3743					0.56	8.94921E-05									
2	15	271400000429000	42074 HIGHWAY 3 LOS 1V0	CHAMBERS, CARL	3879					0.58	9.27451E-05									
2	15	271400000429100	42074 HIGHWAY 3 LOS 1V0	PIRSON, JOHN D	2853					0.43	6.82104E-05									
2	15	271400000429101	42074 HIGHWAY 3 LOS 1V0	FORTIN, RICKY FRANCIS	4842					0.73	0.000115779									
2	15	271400000429200	42074 HIGHWAY 3 LOS 1V0	PIRSON, KEITH ALBERT	7354					0.74	0.000117223									
2	15	271400000429205	42074 HIGHWAY 3 LOS 1V0	ETLING, JAMES JOHN ARTHUR and ETLING, GERLINDE MARIA	171183					17.12	0.00272879									



Concession	Lots	Roll Number	Street Address	Property Owner	Parcel Area (m <sup>2</sup> )	Drain 1, Section 1 Area	Drain 1, Section 1 Percent	Drain 1, Section 10 Area	Drain 1, Section 10 Percent	Drain 1, Section 11 Area	Drain 1, Section 11 Percent	Drain 1, Section 2 Area	Drain 1, Section 2 Percent	Drain 1, Section 3 Area	Drain 1, Section 3 Percent	Drain 1, Section 4 Area	Drain 1, Section 4 Percent	Drain 1, Section 5 Area	Drain 1, Section 5 Percent	Drain 1, Section 6 Area
2	19	271400000432100	42074 HIGHWAY 3 LOS 1V0	ERIE FUR FARMS LIMITED	178988					16.49	0.002628323									
2	19	271400000432101	42074 HIGHWAY 3 LOS 1V0	LOEFFEN, JOHN NICHLAAS and LOEFFEN, MARIA GERTRUIDA RITA	4056					0.41	6.46505E-05									
2	19	271400000432200	42074 HIGHWAY 3 LOS 1V0	HILL, KENNETH	1616					0.21	3.36289E-05									
2	19	271400000432300	42074 HIGHWAY 3 LOS 1V0	MILLIGAN, TIMOTHY RICHARD	3231					0.46	7.37701E-05									
2	19	271400000432400	42074 HIGHWAY 3 LOS 1V0	CRAWFORD, DWIGHT JOHN ANGUS and CRAWFORD, JULIA MAE	11356					1.49	0.000236864									
2	19	271400000432500	42074 HIGHWAY 3 LOS 1V0	BANFORD, SEAN VICTOR and MASON, MORGAN ANN	1486					0.18	2.92236E-05									
2	19	271400000432600	42074 HIGHWAY 3 LOS 1V0	TRIPLE G FARMS INC	312177					26.34	0.00419878									
2	19	271400000432601	42074 HIGHWAY 3 LOS 1V0	CASSELL, JACK DAVID WILLIAM	8087					1.21	0.000193365									
2	19	271400000432605	42074 HIGHWAY 3 LOS 1V0	HOLINATY, MATTHEW and DURANT, PAULA	13925					2.09	0.000332969									
2	19	271400000432700	42074 HIGHWAY 3 LOS 1V0	BURELLA, BRADLEY JAMES DENIS and BURELLA, CHERYL LORRAINE	140783					10.15	0.001617365									
2	20	271400000539600	42074 HIGHWAY 3 LOS 1V0	DAYBOLL, GEORGE and DAYBOLL, SHARYN	35419					5.68	0.000906186									
2	20	271400000539601	42074 HIGHWAY 3 LOS 1V0	DAYBOLL, BLAKE NELSON and DAYBOLL, MARION MADELENE	4068					0.41	6.48456E-05									
2	20	271400000539625	42074 HIGHWAY 3 LOS 1V0	LOEFFEN FARMS LTD 1448077 ONTARIO LTD	310423					33.05	0.005268551									
2	20	271400000539700	42074 HIGHWAY 3 LOS 1V0	CHAUDARY, ABDUL REHMAN AKHTAR	199684					12.93	0.002060407									
2	20	271400000539800	42074 HIGHWAY 3 LOS 1V0	PADGHAM, SUSAN MARIE and ALMON, RANDOLPH MURRAY	99235					9.10	0.001450713									
2	20	271400000539900	42074 HIGHWAY 3 LOS 1V0	CHAUDARY, ABDUL REHMAN AKHTAR and CHAUDARY, AMINA	6425					0.89	0.000142359									
2	20	271400000539902	42074 HIGHWAY 3 LOS 1V0	CHAUDARY, ABDUL REHMAN AKHTAR	90756					2.55	0.000405838									
2	21	271400000540000	42074 HIGHWAY 3 LOS 1V0	LOEFFEN FARMS LTD 1448077 ONTARIO LTD	191057					26.96	0.004297602									
2	21	271400000540001	42074 HIGHWAY 3 LOS 1V0	1448077 ONTARIO LTD c/o LOEFFEN FARMS LTD	133692					13.46	0.002145424									
2	22	271400000540200	42074 HIGHWAY 3 LOS 1V0	VANDELAAR, JOHN ADRIAN and HESSELS, NICOLE KENZIE	4046					0.61	9.67382E-05									
2	22	271400000540300	42074 HIGHWAY 3 LOS 1V0	GROSZEIBL, DAVID JOSEPH and GROSZEIBL, ROBERT JOHN	385975					58.84	0.009379921									
2	22	271400000540400	42074 HIGHWAY 3 LOS 1V0	UDMAN, CLIFFORD FREDERICK and UUDMAN, CHARLENE FAITH	247584			35.38	0.011912553	40.35	0.006431683									
2	23	271400000540500	42074 HIGHWAY 3 LOS 1V0	DILTS, CHRISTINE and DILTS, ZACHARIAH	6269					1.44	0.000229334									
2	23	271400000540600	42074 HIGHWAY 3 LOS 1V0	MORRISSEY, RAYMOND JOSEPH	196813					20.20	0.003219621									
2	23	271400000540700	42074 HIGHWAY 3 LOS 1V0	GRABELL, KELLY EVAN and GRABELL, DONNA MARIE	86870			13.23	0.004454398	20.79	0.003313376									
2	23	271400000540800	42074 HIGHWAY 3 LOS 1V0	DEAN, ROBERT BRUCE and DEAN, BRIAN LEROY	70867			8.34	0.002808982											
2	23	271400000540800	42074 HIGHWAY 3 LOS 1V0	DEAN, ROBERT BRUCE and DEAN, BRIAN LEROY	90659					17.41	0.002774967									
2	23	271400000540900	42074 HIGHWAY 3 LOS 1V0	REAMAN, DANIEL WILLIAM and REAMAN, JOANNE ELIZABETH	25729			3.86	0.001299516											
2	24	271400000541000	42074 HIGHWAY 3 LOS 1V0	MORRISSEY, RAYMOND JOSEPH	116295					2.38	0.000379241									
2	24	271400000541001	42074 HIGHWAY 3 LOS 1V0	WHITE, MARGARET ISABEL	4199					0.53	8.51338E-05									
2	24	271400000541100	42074 HIGHWAY 3 LOS 1V0	BUTTIGIEG, TONY DANIEL and BUTTIGIEG, KIMBERLY ANN	25628			2.40	0.000807787											2.40
2	24	271400000541100	42074 HIGHWAY 3 LOS 1V0	BUTTIGIEG, TONY DANIEL and BUTTIGIEG, KIMBERLY ANN	75211					9.41	0.00150033									
2	24	271400000541200	42074 HIGHWAY 3 LOS 1V0	STIRTZINGER, JAMES GLEN and HYLAND, JUDITH ANN	12720			0.90	0.000301676											0.76
2	24	271400000541200	42074 HIGHWAY 3 LOS 1V0	STIRTZINGER, JAMES GLEN and HYLAND, JUDITH ANN	188546					14.52	0.0023153									
2	24	271400000541300	42074 HIGHWAY 3 LOS 1V0	DEAN, ARTHUR LEROY and DEAN, DARLENE ELIZABETH	319			0.03	1.07387E-05											
2	24	271400000541300	42074 HIGHWAY 3 LOS 1V0	DEAN, ARTHUR LEROY and DEAN, DARLENE ELIZABETH	194323					25.04	0.00399222									
2	25	271400000541400	42074 HIGHWAY 3 LOS 1V0	FERRI, CARMAN and FERRI, KATHERINE HELEN	45967			1.74	0.000584403	2.11	0.000337012									1.74
2	25	271400000541401	42074 HIGHWAY 3 LOS 1V0	FLETCHER, WILLIAM DOUGLAS and FLETCHER, LINDA ANN	163963			12.99	0.004374302	18.43	0.00293721									12.99
2	25	271400000541500	42074 HIGHWAY 3 LOS 1V0	MACKAY, DAVID STEPHEN	104339			1.40	0.000470211	1.40	0.000222603									1.40
2	25	271400000541701	42074 HIGHWAY 3 LOS 1V0	TRIPLE G FARMS INC	134096			13.00	0.00437765	13.00	0.002072411									13.00
2	25	271400000541703	42074 HIGHWAY 3 LOS 1V0	WAKUNICK, DAVID MICHAEL	7082			1.06	0.000357701	1.06	0.000169339									1.06
2	25	271400000621001	42074 HIGHWAY 3 LOS 1V0	CARON, LEO RICHARD and CARON, LORIE ANN	82442			6.10	0.002055303	6.10	0.000973									6.10
2	26	271400000620710	42074 HIGHWAY 3 LOS 1V0	HINES, DONALD ALAN	10348			0.47	0.000157309	0.47	7.44717E-05									0.47
2	26	271400000620712	42074 HIGHWAY 3 LOS 1V0	OLTEAN, SANDRA IUNE	104372			4.15	0.001398059	4.15	0.000661854									4.15
2	26	271400000620800	42074 HIGHWAY 3 LOS 1V0	HINES, DONALD ALAN and HINES, KIMBERLY MARIE	71333			6.28	0.002114076	6.28	0.001000823									6.28
2	26	271400000620801	42074 HIGHWAY 3 LOS 1V0	CSANIG, JAMES PATRICK	4908			0.89	0.00030008	0.89	0.000142061									0.89
2	26	271400000620802	42074 HIGHWAY 3 LOS 1V0	BECKINGHAM, LORI LYNN and HARRISON, JOHN RICHARD	114050			6.70	0.002255004	6.70	0.00106754									6.70
2	26	271400000620900	42074 HIGHWAY 3 LOS 1V0	KITCHEN, EVAN GEORGE and KITCHEN, JANIE SUSAN	184547			19.64	0.006611561	19.64	0.003129975									19.64
2	26	271400000621000	42074 HIGHWAY 3 LOS 1V0	BULK, SIMON JOHANNES and BULK, EDITH	162473			19.88	0.006693398	19.88	0.003168717									19.88
2	27	271400000621010	42074 HIGHWAY 3 LOS 1V0	GUGLIELMI, FILODORO and GUGLIELMI, GILDA	132326			10.67	0.003592609	10.67	0.001700774									10.67
2	27	271400000621100	42074 HIGHWAY 3 LOS 1V0	HOWLETT, LAURA ANN	141738			16.58	0.005584343	16.58	0.00264368									16.58
2	27	271400000621200	42074 HIGHWAY 3 LOS 1V0	GOBEL, ROGER and JONES, ESTHER	182875			18.59	0.006259889	18.59	0.002963064									18.59
2	27	271400000621300	42074 HIGHWAY 3 LOS 1V0	BRIGGS, SHARLENE ANN MARIE	40671			4.07	0.001369503	4.07	0.000648336									4.07
2	27	271400000901400	42074 HIGHWAY 3 LOS 1V0	MAYR, MANUEL and MAYR, CARRIE MARIE	217154			27.20	0.009159728	27.20	0.0043363									27.20
2	28	271400000621400	42074 HIGHWAY 3 LOS 1V0	LOEFFEN FARMS LTD 1448077 ONTARIO LTD	197534			19.23	0.006475091	19.23	0.003065368									19.23
2	28	271400000621500	42074 HIGHWAY 3 LOS 1V0	HENDERSON, CURTIS and HENDERSON, JAYDE	101820			7.08	0.00238404	7.08	0.001128627									7.08
2	28	271400000621600	42074 HIGHWAY 3 LOS 1V0	LEPP, MANFRED and LEPP, KATHARINA	69514			10.22	0.003441418	10.22	0.001629199									10.22
2	28	271400000901504	42074 HIGHWAY 3 LOS 1V0	MYNUEFF, JAY ANDREW and MYNUEFF, TAYLOR NICOLE	122141			20.63	0.00694758	20.63	0.003289049									20.63
2	29	271400000622000	42074 HIGHWAY 3 LOS 1V0	MAYR, JOSEF THEODOR and MAYR, MARTINA MARIA-LOUISE	281410			41.24	0.013886031	41.24	0.006573776									41.24
2	29	271400000622601	42074 HIGHWAY 3 LOS 1V0	DELAZZARI, CARLO	79217			9.90	0.003335092	9.90	0.001578864									9.90
2	29	271400000901501	42074 HIGHWAY 3 LOS 1V0	LEPP, DAVID and LEPP, AMY	78505			9.06	0.003049473	9.06	0.001443649									9.06
2	30	271400000621700	42074 HIGHWAY 3 LOS 1V0	BUNZ, HERBERT JOSEPH and BUNZ, FERN ADRIENNE	111964			11.97	0.004029874	11.97	0.00190778									11.97
2	30	271400000621800	42074 HIGHWAY 3 LOS 1V0	DAVIES, HERBERT T. & LORRAINE E. and MUIS, SHAWN & DAVIES, CRIS	55482			6.99	0.002353198	6.99	0.001114026									6.99
2	30	271400000621900	42074 HIGHWAY 3 LOS 1V0	YANCHAK, DARWIN MICHAL and YANCHAK, JACQUELINE JEAN	19759			2.96	0.000998019	2.96	0.000472472									2.96
2	30	271400000622500	42074 HIGHWAY 3 LOS 1V0	VELDHUIZEN, GERALD	159690			15.99	0.005384139	15.99	0.002548901									15.99
2	30	271400000622600	42074 HIGHWAY 3 LOS 1V0	KRUEGER, DAWN MARIE and KRUEGER, CRAIG MICHAEL	4784			0.72	0.000241637	0.72	0.000114393									0.72
2	31	271400000622900	42074 HIGHWAY 3 LOS 1V0	VELDHUIZEN, GERALD	227891			22.35	0.007526066	22.35	0.00356291									22.35
2	31	271400000622901	42074 HIGHWAY 3 LOS 1V0	CHUNICK, WILLA RUTH	7684			1.15	0.0003881	1.15	0.00018373									1.15
2	31	271400000623000	42074 HIGHWAY 3 LOS 1V0	AKINS, DAVID LLOYD and AKINS, ANNETTE MARIE																

Concession	Lots	Roll Number	Street Address	Property Owner	Parcel Area (m <sup>2</sup> )	Drain 1, Section 1 Area	Drain 1, Section 1 Percent	Drain 1, Section 10 Area	Drain 1, Section 10 Percent	Drain 1, Section 11 Area	Drain 1, Section 11 Percent	Drain 1, Section 2 Area	Drain 1, Section 2 Percent	Drain 1, Section 3 Area	Drain 1, Section 3 Percent	Drain 1, Section 4 Area	Drain 1, Section 4 Percent	Drain 1, Section 5 Area	Drain 1, Section 5 Percent	Drain 1, Section 6 Area
3		271400000803500	42074 HIGHWAY 3 LOS 1V0	A & M STONE LTD.	1813					0.54	8.66986E-05									
3		271400000803600	42074 HIGHWAY 3 LOS 1V0	A & M STONE LTD.	1012					0.30	4.84108E-05									
3		271400000803900	42074 HIGHWAY 3 LOS 1V0	OORD, MICHAEL ANDREW and BARBERA, BRANDEE LYNN	3655					0.55	8.73963E-05									
3		271400000804000	42074 HIGHWAY 3 LOS 1V0	STRUMIA, JULIAN and WITLOX, JOCELYN	1459					0.22	3.48847E-05									
3		271400000804100	42074 HIGHWAY 3 LOS 1V0	MATER, BRIAN MERLE and MATER, SHARON PAULINE	1438					0.22	3.43768E-05									
3		271400000804500	42074 HIGHWAY 3 LOS 1V0	COLLINS, SHIRLEY ANN	1247			0.19	6.29639E-05	0.19	2.98077E-05									
3		271400000804600	42074 HIGHWAY 3 LOS 1V0	WHATLEY, ANTHONY NEIL and WHATLEY, TAMMY DAWN	1361			0.20	6.87231E-05	0.20	3.25341E-05									
3		271400000804700	42074 HIGHWAY 3 LOS 1V0	PARKINS, RODERICK JAMES and BRAID, REBECCA LEE	2392			0.37	0.000124442	0.37	5.89122E-05									
3		271400000804800	42074 HIGHWAY 3 LOS 1V0	DAYBOLL, KENNETH HARVEY	1825			0.52	0.00017379	0.52	8.22736E-05									
3		271400000805000	42074 HIGHWAY 3 LOS 1V0	DISTRICT SCHOOL BOARD OF NIAGARA	25069					7.52	0.001198864									
3		271400000805400	42074 HIGHWAY 3 LOS 1V0	JASEK, JOSEPH FRANK and JASEK, KATHERINE ANNE	188			0.03	9.79431E-06											
3		271400000805400	42074 HIGHWAY 3 LOS 1V0	JASEK, JOSEPH FRANK and JASEK, KATHERINE ANNE	1986					0.33	5.21257E-05									
3		271400000805500	42074 HIGHWAY 3 LOS 1V0	FEDUCK, TRACY GLORIA and FEDUCK, BRADLEY SCOTT	1028					0.15	2.45767E-05									
3		271400000805800	42074 HIGHWAY 3 LOS 1V0	DIGIRONIMO, JULIE ANN	1833					0.27	4.38239E-05									
3		271400000805900	42074 HIGHWAY 3 LOS 1V0	NIEUWOLD, RAYMOND and NIEUWOLD, ANTOINETTE	428					0.06	1.02323E-05									
3		271400000806000	42074 HIGHWAY 3 LOS 1V0	MUENZBERGER, JANET	2021					0.30	4.83315E-05									
3		271400000806300	42074 HIGHWAY 3 LOS 1V0	FULBROOK, TIMOTHY STEPHEN and FULBROOK, ELIZABETH JEAN	1796					0.27	4.29386E-05									
3		271400000806400	42074 HIGHWAY 3 LOS 1V0	LOEFFEN, RICHARD MICHAEL and LOEFFEN, ANGELA CAROL	1665					0.25	3.98019E-05									
3		271400000806600	42074 HIGHWAY 3 LOS 1V0	RODGERS, RONALD RAY and RODGERS, MARY ALFRETA	1352					0.20	3.23309E-05									
3		271400000806900	42074 HIGHWAY 3 LOS 1V0	BOUDREAU, DONALD PAUL and BOUDREAU, CHERYL ANN	1619					0.24	3.87206E-05									
3		271400000806901	42074 HIGHWAY 3 LOS 1V0	KAEMMERZELL, ANDREAS	1694					0.25	4.04996E-05									
3		271400000807701	42074 HIGHWAY 3 LOS 1V0	TOTH, MARIJANE	48187			4.82	0.001622554	4.82	0.000768132									
3		271400000808400	42074 HIGHWAY 3 LOS 1V0	HUFFMAN, PHILLIP ROY and HUFFMAN, SHIRLEY ANN	5564			0.83	0.000281043	0.83	0.000133048									
3		271400000808500	42074 HIGHWAY 3 LOS 1V0	RUMBSEY, CHARLES CHAD	2658			0.40	0.00013426	0.40	6.35601E-05									
3		271400000808700	42074 HIGHWAY 3 LOS 1V0	FAST, DENNIS JAMES and FAST, SUSAN ELIZABETH	17408			2.34	0.000788925	2.34	0.000373484									
3		271400000809200	42074 HIGHWAY 3 LOS 1V0	TREVISAN, ROY	6068			0.61	0.000204317	0.61	9.67254E-05									
3		271400000809235	42074 HIGHWAY 3 LOS 1V0	STOOP, EMMA MARIA and STOOP, ELIZABETH MARIA	242395			26.54	0.008936052	26.54	0.00423041									
3		271400000900220	42074 HIGHWAY 3 LOS 1V0	ZYLSTRA, KENNETH WALTER and HENDERSON, MICHELLE AILEEN	8161			1.81	0.000608707	1.81	0.000288168									
3		271400000900750	42074 HIGHWAY 3 LOS 1V0	GROSZEIBL, DAVID JOSEPH and GROSZEIBL, ROBERT JOHN	334151			30.40	0.010235265	30.40	0.00484547									
3		271400000901200	42074 HIGHWAY 3 LOS 1V0	HOULE, ROBERT YVAN and TESSIER, JOSEE SUZANNE	7130			0.98	0.000331049	0.98	0.000156722							0.71	0.00092096	30.08
3		271400000901250	42074 HIGHWAY 3 LOS 1V0	I386360 ONTARIO LTD	201490			20.56	0.006921606	20.56	0.00326752									
3		271400000903015	42074 HIGHWAY 3 LOS 1V0	SCACE, WESLEY and SCACE, LYNN	188084			16.13	0.005270608	16.13	0.002570608	12.29	0.043001999	12.29	0.03551756	16.12598179	0.023513953	18.94	0.024458148	19.97
3		271400000904500	42074 HIGHWAY 3 LOS 1V0	CLARK, JEFFREY WILLIAM and MCOULLEN, MARY ANNE	6569			0.99	0.000157063	0.99	0.000157063	0.99	0.003447037	0.99	0.002818228	0.98528811	0.001436689	0.99	0.001272641	0.99
3	3	271400000802000	42074 HIGHWAY 3 LOS 1V0	ROMAN CATHOLIC EPISCOPAL CORPORATION ST CATHARINES	5245					0.79	0.000125421									
3	4	271400000805700	42074 HIGHWAY 3 LOS 1V0	MENGER, BRADLEY JAMES	1393					0.20	3.25837E-05									
3	8	271400000802700	42074 HIGHWAY 3 LOS 1V0	SHELS, JACQUELINE GRACE and SHELS, PAUL ROBERT	571					0.09	1.36428E-05									
3	8	271400000802800	42074 HIGHWAY 3 LOS 1V0	GRAY, IAN SCOTT and GRAY, IAN GEORGE	266					0.08	1.27196E-05									
3	8	271400000802900	42074 HIGHWAY 3 LOS 1V0	NORMAN, ALVIN and NORMAN, GAIL ANN	384					0.05	9.17079E-06									
3	9	271400000700300	42074 HIGHWAY 3 LOS 1V0	UDDARD, JASON	61191					5.92	0.00094388									
3	10	271400000700600	42074 HIGHWAY 3 LOS 1V0	CAN-AM INTERNATIONAL BEAGLE CLUB OF WELLINGTON/WENTWORT	19369					0.39	6.17523E-05									
3	10	271400000700900	42074 HIGHWAY 3 LOS 1V0	MANAGEMENT BOARD SECRETARIAT	53836					1.80	0.000287149									
3	10	271400000701000	42074 HIGHWAY 3 LOS 1V0	MANAGEMENT BOARD SECRETARIAT	84959					1.79	0.000285283									
3	10	271400000804300	42074 HIGHWAY 3 LOS 1V0	ADAMS, STEPHEN and BEAMER, KILEY	1184					0.18	2.83112E-05									
3	11	271400000701100	42074 HIGHWAY 3 LOS 1V0	STOOP, FRANK JOSEPH	136083					23.41	0.00373163									
3	11	271400000701200	42074 HIGHWAY 3 LOS 1V0	NIAGARA PENINSULA CONSERVATION AUTHORITY	57736					1.27	0.000202772									
3	11	271400000701300	42074 HIGHWAY 3 LOS 1V0	DRYSDALE, MARK and COOK, JONI	96087					3.52	0.000561722									
3	11	271400000701400	42074 HIGHWAY 3 LOS 1V0	DRAPER, DAVID DONALD and DRAPER, LORNA IRENE GRACE	47418					4.71	0.00075142									
3	11	271400000805200	42074 HIGHWAY 3 LOS 1V0	KIERS, TYLER JOHN and MARR, MARYLYNN PEARL	1013					0.15	2.42278E-05									
3	12	271400000701700	42074 HIGHWAY 3 LOS 1V0	MOORMANN, EILEEN	197497					19.75	0.003148249									
3	13	271400000701600	42074 HIGHWAY 3 LOS 1V0	GIBB, RANDY KENNETH and RYCKMAN, CHERYL JAYE	5513					0.83	0.000131821									
3	13	271400000701601	42074 HIGHWAY 3 LOS 1V0	SKOTNISKI, STANLEY FERDINAND	40449					4.04	0.000644796									
3	13	271400000701603	42074 HIGHWAY 3 LOS 1V0	FERRI, MICHAEL ALAN and FERRI, TERESA ANN	5572					0.84	0.000133222									
3	13	271400000701800	42074 HIGHWAY 3 LOS 1V0	1448077 ONTARIO LIMITED, and 2193418 ONTARIO INC., 2193420 ONT	5565					0.56	8.87034E-05									
3	13	271400000701810	42074 HIGHWAY 3 LOS 1V0	LOEFFEN FARMS LTD 1448077 ONTARIO LTD	187320					18.73	0.002986021									
3	14	271400000701900	42074 HIGHWAY 3 LOS 1V0	GREEN, DONALD BRUCE and GREEN, LINDA JANE	9294					1.39	0.00022224									
3	14	271400000701925	42074 HIGHWAY 3 LOS 1V0	GREEN, DONALD BRUCE and GREEN, LINDA JANE	136491					19.08	0.003942051									
3	14	271400000702100	42074 HIGHWAY 3 LOS 1V0	MALOWANY, JOHN ALBERT and MALOWANY, FRANCIS ELAINE	7893					1.18	0.000188723									
3	14	271400000702201	42074 HIGHWAY 3 LOS 1V0	TURPIN, CHARLES MICHAEL and TURPIN, PEGGY-SUE	4578					0.46	7.29731E-05									
3	14	271400000702210	42074 HIGHWAY 3 LOS 1V0	HOELLER, KATHERINE E. & GEOFFREY M and CHEETHAM, MIRJANA	9455					1.42	0.000226081									
3	14	271400000702301	42074 HIGHWAY 3 LOS 1V0	WINGER, DOUGLAS RONALD and WINGER, VALERIE LYNN	3632					0.54	8.68435E-05									
3	14	271400000702750	42074 HIGHWAY 3 LOS 1V0	DEVRIES, HENRY and DEVRIES, JOYCE MARIAN	395437					43.04	0.006861128									
3	15	271400000702400	42074 HIGHWAY 3 LOS 1V0	BALICKI, BARBARA MARIE and BALICKI, MICHAEL GARRY	21005					2.10	0.000334833									
3	15	271400000702700	42074 HIGHWAY 3 LOS 1V0	BARRICK, DAVID WILLIAM and BARRICK, KAREN LYNNE	9931					0.99	0.000158306									
3	15	271400000702701	42074 HIGHWAY 3 LOS 1V0	PATARAN, PAUL MICHAEL	4063					0.61	9.71511E-05									
3	15	271400000702702	42074 HIGHWAY 3 LOS 1V0	ZIERLE, DENNIS and SHINNERS, WENDY	7975					1.20	0.000190698									
3	15	271400000702800	42074 HIGHWAY 3 LOS 1V0	CVETKOVIC, GEORGE JOSEPH and CVETKOVIC, SUSAN ELIZABETH	122414					12.24	0.001951381									
3	16	271400000800100	42074 HIGHWAY 3 LOS 1V0	HINKS, JOANNE ELLEN and HINKS, BRIAN FRANK	686809					81.12	0.012931651									
3	17	271400000800400	42074 HIGHWAY 3 LOS 1V0	HANSEN, JANICE LEE	7114					1.25	0.00019968									
3	17	271400000800500	42074 HIGHWAY 3 LOS 1V0	MOORMANN, JOSEPH ISERELL and MOORMANN, ELIZABETH	8930					1.44	0.000228755									
3	17	271400000800600	42074 HIGHWAY 3 LOS 1V0	VANDERLUNGEN, ALLEN JEFFREY and CHEESEMAN, STACEY LYNN	27877					2.79	0.000444382									
3	18	271400000800805	42074 HIGHWAY 3 LOS 1V0	DAYBOLL, BRANDON JOSEPH and DAYBOLL, ANGELA	6129					0.92	0.000146563									
3	18	271400000800810	42074 HIGHWAY 3 LOS 1V0	RITENBURG, STEVEN and RITENBURG, LAURA JEAN	7918	</														

Concession	Lots	Roll Number	Street Address	Property Owner	Parcel Area (m <sup>2</sup> )	Drain 1, Section 1 Area	Drain 1, Section 1 Percen	Drain 1, Section 10 Area	Drain 1, Section 10 Percen	Drain 1, Section 11 Area	Drain 1, Section 11 Percen	Drain 1, Section 2 Area	Drain 1, Section 2 Percen	Drain 1, Section 3 Area	Drain 1, Section 3 Percen	Drain 1, Section 4 Area	Drain 1, Section 4 Percen	Drain 1, Section 5 Area	Drain 1, Section 5 Percen	Drain 1, Section 6 Area
3	19	27140000806700	42074 HIGHWAY 3 LOS 1V0	BOWMAN, HELEN MADELINE	786					0.20	3.24695E-05									
3	19	27140000806800	42074 HIGHWAY 3 LOS 1V0	HARRIS, DONALD WILLIAM and HARRIS, GRACE PATRICIA	678			0.10	3.42472E-05											
3	19	27140000806800	42074 HIGHWAY 3 LOS 1V0	HARRIS, DONALD WILLIAM and HARRIS, GRACE PATRICIA	716						0.21	3.33262E-05								
3	19	27140000807000	42074 HIGHWAY 3 LOS 1V0	HANSEN, BARBARA GRACE	2524			0.38	0.000127498	0.38	6.03587E-05									
3	19	27140000807100	42074 HIGHWAY 3 LOS 1V0	FULBROOK, JOHN and FULBROOK, LILLIAN	1036			0.16	5.2336E-05	0.16	2.47764E-05									
3	19	27140000807200	42074 HIGHWAY 3 LOS 1V0	ELLIOTT, BRANDON DUKE	1289			0.13	4.34123E-05	0.13	2.05518E-05									
3	19	27140000808600	42074 HIGHWAY 3 LOS 1V0	FLINTOFT, HUGH WILLIAM and FLINTOFT, JOYCE ELAINE	1701			0.26	8.593E-05	0.26	4.06801E-05									
3	20	27140000807710	42074 HIGHWAY 3 LOS 1V0	SEGEDIN, LYNNE ANN and REID, CHRISTOPHER KARL	17385			1.68	0.000564475	1.68	0.000267228									
3	20	27140000807720	42074 HIGHWAY 3 LOS 1V0	TOPA, JACQUELINE IRENE	9426			0.79	0.000266251	0.79	0.000126046									
3	20	27140000807800	42074 HIGHWAY 3 LOS 1V0	THOMPSON, THOMAS IVAN and THOMPSON, NANCY RUTH	1527			0.23	7.71278E-05	0.23	3.6513E-05									
3	20	27140000807900	42074 HIGHWAY 3 LOS 1V0	MAJOR, ARTHUR and MAJOR, SUSAN	2303			0.35	0.000116344	0.35	5.50782E-05									
3	20	27140000808000	42074 HIGHWAY 3 LOS 1V0	BELL CANADA	1532			0.46	0.000154774	0.46	7.32715E-05									
3	20	27140000808100	42074 HIGHWAY 3 LOS 1V0	KANYO, JEFFREY FRANKLIN and KANYO, SUSAN MARLENE	4591			0.69	0.000231903	0.69	0.000109785									
3	20	27140000808800	42074 HIGHWAY 3 LOS 1V0	MONTGOMERY, CHRISTOPHER TODD and MONTGOMERY, DEBRA ANN	3990			0.60	0.000201517	0.60	9.53999E-05									
3	20	27140000808801	42074 HIGHWAY 3 LOS 1V0	DAVIES, STEVEN WILFRED ALEXANDER	6178			1.14	0.000383727	1.14	0.00018166									
3	20	27140000808802	42074 HIGHWAY 3 LOS 1V0	MALDEAN HOLSTEINS LTD ROMARKENT FARMS LTD	45579			4.56	0.001534761	4.56	0.00072657									
3	20	27140000808803	42074 HIGHWAY 3 LOS 1V0	KITCHEN, SCOTT CHARLES and AYRES, LAYNE JESSICA	4574			0.69	0.00023103	0.69	0.000109372									
3	20	27140000808810	42074 HIGHWAY 3 LOS 1V0	DILTS, BRIANT LESLIE and DILTS, JANET	4699			0.70	0.000237355	0.70	0.000112366									
3	20	27140000808820	42074 HIGHWAY 3 LOS 1V0	FRASER, SHARON MARGARET and VAN ZEYL, WILHELMUS	4699			0.70	0.000237353	0.70	0.000112365									
3	20	27140000808830	42074 HIGHWAY 3 LOS 1V0	MOORE, BRADLEY ROBERT and NICHOLAS, PAUL RUSSELL	4699			0.70	0.00023735	0.70	0.000112363									
3	20	27140000808836	42074 HIGHWAY 3 LOS 1V0	AIRHARDT, TREVOR DUANE and FINLAYSON, AYL A MARIE DORA	4699			0.70	0.000237357	0.70	0.000112367									
3	20	27140000808838	42074 HIGHWAY 3 LOS 1V0	MASOTTI, DAVID and MASOTTI, PATRICIA	4699			0.70	0.000237351	0.70	0.000112364									
3	20	27140000808840	42074 HIGHWAY 3 LOS 1V0	MINOR, TODD JEFFREY and MINOR, CATHARINE IRENE	4700			0.70	0.000237389	0.70	0.000112382									
3	20	27140000808850	42074 HIGHWAY 3 LOS 1V0	NEWHOUSE, CHERLYN CORNELIA and WHITEFORD, CHRISTOPHER GEO	4700			0.71	0.00023739	0.71	0.000112383									
3	20	27140000808900	42074 HIGHWAY 3 LOS 1V0	HYDRO ONE NETWORKS INC	332			0.13	4.47168E-05	0.13	2.11693E-05									
3	20	27140000808901	42074 HIGHWAY 3 LOS 1V0	GILLOW, TODD HILARY and PAHOWSKI, SHERRI LYNN	2579			0.61	0.000204321	0.61	9.67272E-05									
3	20	27140000808910	42074 HIGHWAY 3 LOS 1V0	DERUITER, GEORGE HENRY and DERUITER, MARY BARBARA	4355			0.92	0.00030951	0.92	0.000146525									
3	20	27140000809100	42074 HIGHWAY 3 LOS 1V0	609968 ONTARIO LTD	208217			20.68	0.06962144	26.27	0.004187629									
3	21	27140000809300	42074 HIGHWAY 3 LOS 1V0	VIRK POULTRY FARMS INC	371554			49.80	0.016767708	49.80	0.007937989									
3	21	27140000809310	42074 HIGHWAY 3 LOS 1V0	NEUFELD, PETER and NEUFELD, MARY ANE	4888			0.73	0.000246866	0.73	0.000116868									
3	22	27140000809400	42074 HIGHWAY 3 LOS 1V0	VILLAZOR, ALFRED and VILLAZOR, FRANCISCO	145901			15.48	0.005212932	15.48	0.00246785									
3	22	27140000809500	42074 HIGHWAY 3 LOS 1V0	MOORMANN, EILEEN	110533			20.56	0.006923096	20.56	0.003277458									
3	22	27140000809600	42074 HIGHWAY 3 LOS 1V0	STAN, GHEORGHE and STAN, MARIA	5698			0.85	0.000287808	0.85	0.000136251									
3	22	27140000809610	42074 HIGHWAY 3 LOS 1V0	LOEFFEN, HAROLD JAMES and LOEFFEN, JOHN ALBERT	220879			25.81	0.008691137	25.81	0.004114465									
3	23	27140000900100	42074 HIGHWAY 3 LOS 1V0	GROSZEIBL, DAVID JOSEPH and GROSZEIBL, ROBERT JOHN	22030			32.58	0.010969524	32.58	0.005193075								2.20	
3	23	27140000900110	42074 HIGHWAY 3 LOS 1V0	GROSZEIBL, DAVID JOSEPH and GROSZEIBL, ROBERT JOHN	191181															
3	23	27140000900200	42074 HIGHWAY 3 LOS 1V0	VANDER SCHELDE, GEORGE LUCAS & SAMUAL PIE and VANDER SCHEL	23366			4.47	0.00150408	4.47	0.000712045									
3	23	27140000900300	42074 HIGHWAY 3 LOS 1V0	BESTHOLME FARMS INC	253538			32.34	0.01089111	32.34	0.005155953									
3	24	27140000900400	42074 HIGHWAY 3 LOS 1V0	1448077 ONTARIO LTD c/o LOEFFEN FARMS LTD	25850														2.59	
3	24	27140000900400	42074 HIGHWAY 3 LOS 1V0	1448077 ONTARIO LTD c/o LOEFFEN FARMS LTD	176572			29.25	0.009850029	29.25	0.004663095									
3	24	27140000900404	42074 HIGHWAY 3 LOS 1V0	WARNER, JAMES DAVID KEITH	10116			1.52	0.000510959	1.52	0.000241893									
3	24	27140000900410	42074 HIGHWAY 3 LOS 1V0	CVETKOVIC, STEVEN JOSEPH and CVETKOVIC, ROSE ANNA	5693			0.61	0.00020517	0.61	9.71293E-05									
3	24	27140000900500	42074 HIGHWAY 3 LOS 1V0	GROSZEIBL, DAVID JOSEPH and GROSZEIBL, ROBERT JOHN	90271														0.57	
3	24	27140000900500	42074 HIGHWAY 3 LOS 1V0	GROSZEIBL, DAVID JOSEPH and GROSZEIBL, ROBERT JOHN	91537			16.49	0.00555292	16.49	0.002628804								9.00	
3	24	27140000900510	42074 HIGHWAY 3 LOS 1V0	GROSZEIBL, JOSEPH FRANK and GROSZEIBL, ELIZABETH KATHRIN	7079			1.06	0.000357532	1.06	0.000169259									
3	24	27140000900520	42074 HIGHWAY 3 LOS 1V0	HUSMAN, DANIEL and BANTTEN, LINDSAY	4047			0.40	0.000136261	0.40	6.45074E-05									
3	24	27140000900600	42074 HIGHWAY 3 LOS 1V0	GILL, SARAH CAROL	2290			0.34	0.000115642	0.34	5.47458E-05									0.40
3	24	27140000900700	42074 HIGHWAY 3 LOS 1V0	CICHOCKI, MARK ANDREW and CICHOCKI, ROSE MARIE	4050			0.61	0.000204566	0.61	9.68434E-05									0.61
3	24	27140000900701	42074 HIGHWAY 3 LOS 1V0	SHIPLEY, BRIAN HENRY DONALD and ELISON, RHONDA ANNE	11309			0.95	0.00032008	0.95	0.000151529									
3	25	27140000900800	42074 HIGHWAY 3 LOS 1V0	MIRANDA, MARCO and MIRANDA, CATALINA	135778			15.04	0.005064078	15.04	0.002397382									13.60
3	25	27140000900801	42074 HIGHWAY 3 LOS 1V0	CARPANI, INES MARY	31094			3.99	0.001345168	3.99	0.000636815									3.99
3	25	27140000900802	42074 HIGHWAY 3 LOS 1V0	LAFORTUNE, TOM	44097			6.75	0.00227205	6.75	0.00107561									6.75
3	25	27140000900900	42074 HIGHWAY 3 LOS 1V0	BALTIES, JELLE	60887															3.60
3	25	27140000900900	42074 HIGHWAY 3 LOS 1V0	BALTIES, JELLE	149350			16.07	0.005410164	16.07	0.002561222									
3	26	27140000901000	42074 HIGHWAY 3 LOS 1V0	KATRYNUK, RALPH and KATRYNUK, IRENE	4043													0.40	0.00052225	
3	26	27140000901000	42074 HIGHWAY 3 LOS 1V0	KATRYNUK, RALPH and KATRYNUK, IRENE	247724			26.36	0.008875412	26.36	0.004201703									25.35
3	26	27140000901100	42074 HIGHWAY 3 LOS 1V0	BULK, SIMON JOHANNES and BULK, EDITH	103662			17.23	0.005802632	17.23	0.00274702									17.23
3	26	27140000901201	42074 HIGHWAY 3 LOS 1V0	BRADLEY, DARYL JAMES and JACOBSEN, NICOLE LEEMING	1432															0.03
3	26	27140000901201	42074 HIGHWAY 3 LOS 1V0	BRADLEY, DARYL JAMES and JACOBSEN, NICOLE LEEMING	6670			0.54	0.000181224	0.54	8.57932E-05									
3	27	27140000901300	42074 HIGHWAY 3 LOS 1V0	GROSZEIBL, DAVID JOSEPH	350179			40.54	0.013650273	40.54	0.006462166									
3	27	27140000901315	42074 HIGHWAY 3 LOS 1V0	NEUDORF, FRANCES ROSEANN and NEUDORF, EDWARD GEORGE	3826			0.40	0.000136333	0.40	6.45414E-05							35.43	0.045767438	35.43
3	27	27140000901401	42074 HIGHWAY 3 LOS 1V0	UPFOLD, HARRY NORMAN	4239			0.64	0.00021412	0.64	0.000101367							0.40	0.000522964	0.40
3	27	27140000901500	42074 HIGHWAY 3 LOS 1V0	ROMKEMA, JASON RICHARD and HAYDEN, HEATHER AMANDA	59866			5.04	0.001698287	5.04	0.000803985									5.04
3	28	27140000901510	42074 HIGHWAY 3 LOS 1V0	MYNUEFF, ANDREAS IOHANNAS and MYNUEFF, BARBARA ANN	4045			0.40	0.000135891	0.40	6.43319E-05									0.40
3	28	27140000901600	42074 HIGHWAY 3 LOS 1V0	WALKER, THOMAS RICHARD	246384			51.91	0.017478244	51.91	0.008274363					24.61249358	0.035888483	42.41	0.054778233	42.41
3	29	27140000901700	42074 HIGHWAY 3 LOS 1V0	RHORA, CHARLES ANSON and RHORA, AQUILINA	190335			14.44	0.004863506	14.44	0.002302429									
3	29	27140000901800	42074 HIGHWAY 3 LOS 1V0	ROBINS, DREW and ,	15465									0.33	0.000949104	0.331818906	0.000483839	0.47	0.000604126	0.47
3	29	271																		

South Wainfleet Drainage System  
Schedule of Assessment

Concession	Lots	Roll Number	Street Address	Property Owner	Parcel Area (m <sup>2</sup> )	Drain 1, Section 1 Area	Drain 1, Section 1 Percent	Drain 1, Section 10 Area	Drain 1, Section 10 Percent	Drain 1, Section 11 Area	Drain 1, Section 11 Percent	Drain 1, Section 2 Area	Drain 1, Section 2 Percent	Drain 1, Section 3 Area	Drain 1, Section 3 Percent	Drain 1, Section 4 Area	Drain 1, Section 4 Percent	Drain 1, Section 5 Area	Drain 1, Section 5 Percent	Drain 1, Section 6 Area
3	37	271400000904700	42074 HIGHWAY 3 LOS 1V0	HAMMING, AMANDA and HAMMING, ROBERT DAVID	138458			10.54	0.003548701	10.54	0.001679988	10.54	0.036870514	10.54	0.030144583	10.53892864	0.015367243	10.54	0.013612541	10.54
3	37	271400000904705	42074 HIGHWAY 3 LOS 1V0	CHALMERS, DANIEL WAYNE and CHALMERS, ASHLEY DIANNE	28375			2.18	0.000733804	2.18	0.00034739	2.18	0.007624121	2.18	0.00233326	2.179250022	0.003177654	2.18	0.002814815	2.18
3	37	271400000904706	42074 HIGHWAY 3 LOS 1V0	MCCANN, BOB and MCCANN, SUSAN	8097			1.05	0.000352793	1.05	0.000167016	1.05	0.003665472	1.05	0.002996815	1.047724561	0.00152773	1.05	0.001353287	1.05
3	37	271400000904707	42074 HIGHWAY 3 LOS 1V0	KISS, FRANK FREDERICK and KISS, KATHLEEN MARY	4064			0.61	0.000305289	0.61	9.71859E-05	0.61	0.002132927	0.61	0.0001743838	0.609667932	0.000888982	0.61	0.000787474	0.61
3	38	271400000905000	42074 HIGHWAY 3 LOS 1V0	POULAK, WILLIAM	3021			0.45	0.000152565	0.45	7.22255E-05	0.45	0.001585125	0.45	0.001295966	0.453086096	0.000660663	0.45	0.000585226	0.45
3	41	271400000806500	42074 HIGHWAY 3 LOS 1V0	MCKNIGHT, BARBARA	4			0.00	1.80528E-07											
3	41	271400000806500	42074 HIGHWAY 3 LOS 1V0	MCKNIGHT, BARBARA	1767						0.27		4.23407E-05							
4		271400000707300	42074 HIGHWAY 3 LOS 1V0	OROSZ, SCOTT ALEXANDER and SIMPSON, LORI ELLEN, CAMPBELL BRI	222582						16.37		0.002609367							
4		271400000707810	42074 HIGHWAY 3 LOS 1V0	HAXTON, TIMOTHY and HAWLEY, LEANNE	3641						0.36		5.80451E-05							
4		271400000809800	42074 HIGHWAY 3 LOS 1V0	BARTELS, CORNELIUS and BARTELS, ANITA JANE	48792						5.70		0.000909139							
4		271400000809900	42074 HIGHWAY 3 LOS 1V0	MEAD, BERNADINA and PANAGABKO, ELIZABETH JANE	13292						1.41		0.000223977							
4		271400000809902	42074 HIGHWAY 3 LOS 1V0	WIEBE, RUDOLPH and WIEBE, TWILA JOY	1329						0.10		1.61432E-05							
4		271400000809905	42074 HIGHWAY 3 LOS 1V0	MERCER, DAVID LANDON and MERCER, SHARON MARLENE	6944						1.04		0.000166039							
4		271400000810001	42074 HIGHWAY 3 LOS 1V0	BECK, CAROL IRENE and BECK, CHARLES ELWOOD	35635						2.02		0.000322625							
4		271400000810102	42074 HIGHWAY 3 LOS 1V0	ARMSTRONG, ROBERT BRUCE	4207						0.63		0.000100592							
4		271400000810115	42074 HIGHWAY 3 LOS 1V0	AARTS, JUDITH ANN and AARTS, LEON PETER JOHN	213315						20.92		0.00333502							
4		271400000810300	42074 HIGHWAY 3 LOS 1V0	BUTT, TIMOTHY CEDRIC	38466						3.71		0.000591253							
4		271400000810400	42074 HIGHWAY 3 LOS 1V0	BUITER, DOUGLAS RICHARD and BUITER, ANDREA CHRISTINE	45154						4.52		0.000719797							
4		271400000810500	42074 HIGHWAY 3 LOS 1V0	GREEN, KENNETH HAROLD	171463						23.83		0.003798677							
4		271400000811550	42074 HIGHWAY 3 LOS 1V0	EVANS, JANET LYNN	22597						3.70		0.000590232							
4		271400000811600	42074 HIGHWAY 3 LOS 1V0	MARR, JAMES EDWARD and MARR, DEBORAH ANN	11398						1.14		0.000181689							
4		271400000811602	42074 HIGHWAY 3 LOS 1V0	AARTS, LEON PETER JOHN and AARTS, JUDITH ANN	4045						0.61		9.67227E-05							
4		271400000813400	42074 HIGHWAY 3 LOS 1V0	AARTS, LEON PETER and AARTS, JUDITH ANN	38003			1.51	0.000507065	1.51	0.000240049									
4		271400000814100	42074 HIGHWAY 3 LOS 1V0	DYCK, FRANK JOSEPH and DYCK, LORNA MAY	6571															
4		271400000814100	42074 HIGHWAY 3 LOS 1V0	DYCK, FRANK JOSEPH and DYCK, LORNA MAY	353704			31.52	0.010614924	31.52	0.005025204									
4		271400000814500	42074 HIGHWAY 3 LOS 1V0	LOEFFEN FARMS LTD 1448077 ONTARIO LTD	244576			34.48	0.011608602	34.48	0.00549562									
4		271400000814900	42074 HIGHWAY 3 LOS 1V0	MALDEAN HOLSTEINS LTD	63696			3.55	0.00119439	3.55	0.000565435									
4		271400000905500	42074 HIGHWAY 3 LOS 1V0	LOEFFEN FARMS LTD 1448077 ONTARIO LTD	22298															
4		271400000905500	42074 HIGHWAY 3 LOS 1V0	LOEFFEN FARMS LTD 1448077 ONTARIO LTD	235228			21.60	0.007273046	21.60	0.003443128									
4		271400000906000	42074 HIGHWAY 3 LOS 1V0	PURICH, CAROLYN LEONE	62960			6.74	0.002268803	6.74	0.001074073									
4	4	271400000700205	42074 HIGHWAY 3 LOS 1V0	NATURAL RESOURCES MINISTRY	330383						6.73		0.001072125							
4	6	271400000704600	42074 HIGHWAY 3 LOS 1V0	SOARES, HEATHER IIA	211676						23.97		0.00388205							
4	6	271400000704605	42074 HIGHWAY 3 LOS 1V0	TRIPLE G FARMS INC	251418						25.17		0.004011189							
4	7	271400000704700	42074 HIGHWAY 3 LOS 1V0	TRIPLE G FARMS INC	96575						18.15		0.002893872							
4	7	271400000704710	42074 HIGHWAY 3 LOS 1V0	MCGOWAN, ANN MARIE	7109						1.07		0.000169977							
4	7	271400000704800	42074 HIGHWAY 3 LOS 1V0	TRIPLE G FARMS INC	246428						24.64		0.00392708							
4	8	271400000704880	42074 HIGHWAY 3 LOS 1V0	TRIPLE G FARMS INC	236416						24.73		0.003842023							
4	8	271400000704900	42074 HIGHWAY 3 LOS 1V0	NAUTA, GWENDOLYN LOUISE and NAUTA, DARREN PETER	21558						3.71		0.000592163							
4	8	271400000705000	42074 HIGHWAY 3 LOS 1V0	GEERTS, DARYL PETER and GEERTS, LYDIA ANNA MARIE	6089						0.61		9.70558E-05							
4	9	271400000705100	42074 HIGHWAY 3 LOS 1V0	ROBINS, SHAWN EUGENE and ROBINS, AMANDA MAY ROSE	11451						1.72		0.000273802							
4	9	271400000705101	42074 HIGHWAY 3 LOS 1V0	STOOP, FRANK JOSEPH and STOOP, ADRIAN JOSEPH	434150						48.92		0.007798989							
4	9	271400000705200	42074 HIGHWAY 3 LOS 1V0	YOUNG, LUKE EDWARD and YOUNG, JANNIFER MAE	98309						16.98		0.0027073							
4	9	271400000705215	42074 HIGHWAY 3 LOS 1V0	ROGERS CANTEL INC C/O C&W PORTFOLIO ADMINISTRATION	31689						9.51		0.001515445							
4	9	271400000705300	42074 HIGHWAY 3 LOS 1V0	STOOP, TYLER WILLIAM	4046						0.61		9.67437E-05							
4	10	271400000705400	42074 HIGHWAY 3 LOS 1V0	STOOP, FRANK JOSEPH and STOOP, ADRIAN JOSEPH	112746						21.44		0.003417274							
4	10	271400000705500	42074 HIGHWAY 3 LOS 1V0	STOOP, FRANK JOSEPH and STOOP, ADRIAN JOSEPH	108179						20.60		0.003283293							
4	11	271400000705600	42074 HIGHWAY 3 LOS 1V0	STOOP, ADRIAN JOSEPH and STOOP, FRANK JOSEPH	172750						35.19		0.005609986							
4	12	271400000706600	42074 HIGHWAY 3 LOS 1V0	BALICKI, GARY GERALD and BALICKI, SANDRA JANE	248042						29.43		0.004690724							
4	13	271400000707000	42074 HIGHWAY 3 LOS 1V0	ZIERLE, JUERGEN	195922						20.66		0.003293305							
4	13	271400000707001	42074 HIGHWAY 3 LOS 1V0	ZIERLE, JURGEN and ZIERLE, THERESIA	22788						3.40		0.00054276							
4	13	271400000707015	42074 HIGHWAY 3 LOS 1V0	ZIERLE, DENNIS and SHINNERS, WENDY	4382						0.66		0.000104767							
4	14	271400000707200	42074 HIGHWAY 3 LOS 1V0	BARNES, JEFFREY SCOTT and BARNES, APRIL MARIE	1320						0.07		1.1927E-05							
4	14	271400000707201	42074 HIGHWAY 3 LOS 1V0	BUITER, DAVID JOHN and BUITER, MARY SUZANNE	10368						1.22		0.000194199							
4	15	271400000809700	42074 HIGHWAY 3 LOS 1V0	ROSZELL, BRENT and ROSZELL, BRENDA	408161						43.15		0.006878336							
4	16	271400000707900	42074 HIGHWAY 3 LOS 1V0	LUCY, CHRISTOPHER JOHN and LUCY, RHONDA LEE	13546						1.94		0.000309253							
4	16	271400000809901	42074 HIGHWAY 3 LOS 1V0	MEYER, VERONICA	1394						0.21		3.33256E-05							
4	16	271400000809903	42074 HIGHWAY 3 LOS 1V0	GREENWOOD, RONALD and GREENWOOD, PATRICIA	6030						0.90		0.000144176							
4	16	271400000809910	42074 HIGHWAY 3 LOS 1V0	SHERK, KAREN ELAINE	7879						0.79		0.00012559							
4	16	271400000809925	42074 HIGHWAY 3 LOS 1V0	WIEBE, RUDOLPH and WIEBE, TWILA JOY	3496						0.52		8.35829E-05							
4	16	271400000810000	42074 HIGHWAY 3 LOS 1V0	FARNAN, ROBERT WALLACE	12854						0.91		0.000145478							
4	16	271400000810200	42074 HIGHWAY 3 LOS 1V0	CREIGHTON, PATRICIA ANNE and CREIGHTON, ROBERT ARCHIE	8092						1.21		0.000193484							
4	17	271400000810100	42074 HIGHWAY 3 LOS 1V0	SIMPSON, CHARLES	4207						0.63		0.000100591							
4	17	271400000810125	42074 HIGHWAY 3 LOS 1V0	SPYKSMA, THYS	6036						0.60		9.62125E-05							
4	17	271400000810207	42074 HIGHWAY 3 LOS 1V0	CREIGHTON, PATRICIA ANNE and CREIGHTON, ROBERT ARCHIE	1454						0.05		8.72432E-06							
4	17	271400000810501	42074 HIGHWAY 3 LOS 1V0	LOBBEZOO, JACOB JOHN and LOBBEZOO, JOAN LORRAINE	3304						0.41		6.53379E-05							
4	17	271400000810600	42074 HIGHWAY 3 LOS 1V0	LEGGETT, MARION AILEEN	6294						0.90		0.000143619							
4	17	271400000810700	42074 HIGHWAY 3 LOS 1V0	TARAIOS, DAVID ALEXANDER and GAGNON-TARAIOS, ROBERTA	3150						0.37		5.89508E-05							
4	17	271400000810800	42074 HIGHWAY 3 LOS 1V0	CROWE, TRENT CURTIS and CROWE, DEBORAH JOAN	153637						12.80		0.002040955							
4	17	271400000810900	42074 HIGHWAY 3 LOS 1V0	ZAVITZ, LINDA	4954						0.74		0.00011845							
4	17	271400000811001	42074 HIGHWAY 3 LOS 1V0	HABEL, NORMAN and RAJOTTE, ANNE MARIE	7969						1.20		0.000190547							
4	18	271400000811000	42074 HIGHWAY 3 LOS 1V0	BEI ZNER, GEORGE HEDLEY and BEI ZNER, MARY KATHARINE	94953						12.00		0.001912684							
4																				

Concession	Lots	Roll Number	Street Address	Property Owner	Parcel Area (m <sup>2</sup> )	Drain 1, Section 1 Area	Drain 1, Section 1 Percent	Drain 1, Section 10 Area	Drain 1, Section 10 Percent	Drain 1, Section 11 Area	Drain 1, Section 11 Percent	Drain 1, Section 2 Area	Drain 1, Section 2 Percent	Drain 1, Section 3 Area	Drain 1, Section 3 Percent	Drain 1, Section 4 Area	Drain 1, Section 4 Percent	Drain 1, Section 5 Area	Drain 1, Section 5 Percent	Drain 1, Section 6 Area
4	20	271400000814403	42074 HIGHWAY 3 LOS 1V0	LAMBERT, JAMES RONALD and LAMBERT, SUSAN JEANNETTE	4676			0.70	0.000236185	0.70	0.000111812									
4	20	271400000814600	42074 HIGHWAY 3 LOS 1V0	TAYLOR, ROBERT JOHN and EDMONDS, MARY ELIZABETH	16965			2.54	0.00085687	2.54	0.00040565									
4	20	271400000814601	42074 HIGHWAY 3 LOS 1V0	GIESBRECHT, RONALD JOHN and STEINGART, KATHLEEN ANNE	4079			0.61	0.000206014	0.61	9.75291E-05									
4	20	271400000814604	42074 HIGHWAY 3 LOS 1V0	NEWHOUSE, CHRISTOPHER ROBERT and NEWHOUSE, ELISABETH REBECCA	4079			0.61	0.000206008	0.61	9.75262E-05									
4	20	271400000814700	42074 HIGHWAY 3 LOS 1V0	MACLEOD, KIMBERLY BYRON and MCSHERRY, ROSEMARY	5896			0.88	0.000297819	0.88	0.00014099									
4	20	271400000814800	42074 HIGHWAY 3 LOS 1V0	ZWIERSCHKE, ELIZABETH C	2411			0.36	0.000121782	0.36	5.76528E-05									
4	21	271400000814501	42074 HIGHWAY 3 LOS 1V0	MACNEIL, CHRISTOPHER PAUL and MADLEY, SHAWN PAUL	40905			0.86	0.000290322	0.86	0.000137441									
4	22	271400000815100	42074 HIGHWAY 3 LOS 1V0	ROMARKENT FARMS LTD	90276															
4	22	271400000815100	42074 HIGHWAY 3 LOS 1V0	ROMARKENT FARMS LTD	278235			33.93	0.011423994	33.93	0.005408225									
4	22	271400000815200	42074 HIGHWAY 3 LOS 1V0	ROMARKENT FARMS LTD	40787			4.08	0.00137339	4.08	0.000650175									
4	22	271400000815300	42074 HIGHWAY 3 LOS 1V0	COSTELLO, NANCY ANN and COSTELLO, SEAN	32408			3.24	0.001091249	3.24	0.000516608									
4	22	271400000815301	42074 HIGHWAY 3 LOS 1V0	AUDIT, ANDRE DENNIS and HOCKLEY, CHRISTENA MARGARET	7967			1.20	0.000402419	1.20	0.000190509									
4	23	271400000905200	42074 HIGHWAY 3 LOS 1V0	MOORE, DAVID C and MOORE, BEVERLY A	202605			12.98	0.004369752	12.98	0.002068681									
4	23	271400000905201	42074 HIGHWAY 3 LOS 1V0	CAVERS, ROSS EDWARD and CAVERS, CHRISTINE GERDA E	3903			0.59	0.000197157	0.59	9.33362E-05									
4	24	271400000905700	42074 HIGHWAY 3 LOS 1V0	ROMARKENT FARMS LTD	4467															
4	24	271400000905700	42074 HIGHWAY 3 LOS 1V0	ROMARKENT FARMS LTD	81528			8.32	0.002800791	8.32	0.00132592									
4	24	271400000905800	42074 HIGHWAY 3 LOS 1V0	LOEFFEN, RITA	885															
4	24	271400000905800	42074 HIGHWAY 3 LOS 1V0	LOEFFEN, RITA	75570			7.57	0.002550563	7.57	0.00120746									
4	24	271400000905900	42074 HIGHWAY 3 LOS 1V0	SUTHONS, DEREK BRIAN and SLAPPENDEL, DIANA JACQUELINE	8353			0.84	0.000281256	0.84	0.000133149									
4	24	271400000905905	42074 HIGHWAY 3 LOS 1V0	MOORE, DAVID C and MOORE, BEVERLY A	8092			1.21	0.0004087	1.21	0.000193482									
4	24	271400000905925	42074 HIGHWAY 3 LOS 1V0	TEBRAKE, DWAYNE GERALD and TEBRAKE, CAROLYN MARIE	9592			1.44	0.000484493	1.44	0.000229363									
4	24	271400000905935	42074 HIGHWAY 3 LOS 1V0	LOEFFEN FARMS LTD 1448077 ONTARIO LTD	161406			27.98	0.009421974	27.98	0.00446045									
5		271400001005800	42074 HIGHWAY 3 LOS 1V0	DYKSTRA, RICHARD MARTIN BERT and DYKSTRA, NANCY JOANNE	65386					6.54	0.001042311									
5	17	271400001005900	42074 HIGHWAY 3 LOS 1V0	SPYKSMA, THYS and SPYKSMA, PHYLLIS	17301					1.73	0.000275794									

Concession	Lots	Roll Number	Street Address	Property Owner	Parcel Area (m <sup>2</sup> )	Drain 1, Section 6 Percent	Drain 1, Section 7 Area	Drain 1, Section 7 Percent	Drain 1, Section 8 Area	Drain 1, Section 8 Percent	Drain 1, Section 9 Area	Drain 1, Section 9 Percentage
		271400000430600 Severance Pt 1	42074 HIGHWAY 3 LOS 1V0		11276							
		271400000430600 Severance Pt 2	42074 HIGHWAY 3 LOS 1V0		226698							
		271400000430801 Severance Pt 1	42074 HIGHWAY 3 LOS 1V0		4057							
		271400000430801 Severance Pt 2	42074 HIGHWAY 3 LOS 1V0		4116							
		271400000430801 Severance Pt 3	42074 HIGHWAY 3 LOS 1V0		409							
		271400000430801 Severance Pt 4	42074 HIGHWAY 3 LOS 1V0		673							
		271400000430801 Severance Pt 5	42074 HIGHWAY 3 LOS 1V0		1180							
		271400000430801 Severance Pt 6	42074 HIGHWAY 3 LOS 1V0		7514							
		271400000622800	42074 HIGHWAY 3 LOS 1V0	VELDHUIZEN, GERALD	202667	0.010602453	21.39	0.009858667	21.39	0.009430627	21.39	0.007575348
		271400000623500 Severance Part 1	42074 HIGHWAY 3 LOS 1V0		10253	0.000762263	1.54	0.000708789	1.54	0.000678015	1.54	0.00054463
		271400000623500 Severance Part 2	42074 HIGHWAY 3 LOS 1V0		152148	0.011284469	22.77	0.010492837	22.77	0.010037263	22.77	0.008062641
		271400000700200	42074 HIGHWAY 3 LOS 1V0	CONSERVATION AUTHORITY NIAGARA PENINSULA	1028122							
		271400000702200	42074 HIGHWAY 3 LOS 1V0	MALOWANY, ANTHONY JOHN	31347							
		271400000702300	42074 HIGHWAY 3 LOS 1V0	MALOWANY, JOHN ALBERT	341903							
		271400000702600	42074 HIGHWAY 3 LOS 1V0	HUIZTEIN FARMS INC	264973							
		271400000705200 Severance	42074 HIGHWAY 3 LOS 1V0	STOOP, FRANK JOSEPH and STOOP, ADRIAN JOSEPH	16379							
		271400000800300 Severance	42074 HIGHWAY 3 LOS 1V0	TRIPLE G FARMS INC - Residential Severance	5680							
		271400000805600	42074 HIGHWAY 3 LOS 1V0	KISS, MURRAY ADAM and KISS, MARIA JOHANNA	5						0.00	2.53694E-07
		271400000805600	42074 HIGHWAY 3 LOS 1V0	KISS, MURRAY ADAM and KISS, MARIA JOHANNA	848							
		271400000809150	42074 HIGHWAY 3 LOS 1V0		130344						11.98	0.004241305
		271400000811600 Severance	42074 HIGHWAY 3 LOS 1V0		47778							
		271400000903100 Severance	42074 HIGHWAY 3 LOS 1V0	FRITH, BRIAN GLENN and FRITH, PATRICIA JOY	1719	4.26212E-05	0.09	3.96313E-05	0.09	3.79106E-05	0.09	3.04524E-05
		Abbey Road	42074 HIGHWAY 3 LOS 1V0	Wainfleet	3963	0.001311265	2.65	0.001219277	2.65	0.001166339		
		Abbey Road	42074 HIGHWAY 3 LOS 1V0	Wainfleet	14919						13.92	0.004928093
		Akins Road	42074 HIGHWAY 3 LOS 1V0	Wainfleet	2483	0.000490611	0.99	0.000456194	0.99	0.000436387	0.99	0.000350537
		Bell Road	42074 HIGHWAY 3 LOS 1V0	Wainfleet	326	6.1749E-05						
		Bell Road	42074 HIGHWAY 3 LOS 1V0	Wainfleet	22304		7.31	0.003370576				
		Bell Road	42074 HIGHWAY 3 LOS 1V0	Wainfleet	22581				17.14	0.007558007	22.66	0.008026153
		Brawn Road	42074 HIGHWAY 3 LOS 1V0	Wainfleet	12278							
		Bulling Road	42074 HIGHWAY 3 LOS 1V0	Wainfleet	17638							
		Burkett Road	42074 HIGHWAY 3 LOS 1V0	Wainfleet	21492	0.013098291	26.43	0.012179416	26.43	0.011650614	26.43	0.009358599
		Burnaby Road	42074 HIGHWAY 3 LOS 1V0	Wainfleet	159							
		Case Road	42074 HIGHWAY 3 LOS 1V0	Wainfleet	13866							
		Case Road	42074 HIGHWAY 3 LOS 1V0	Wainfleet	18495	0.008210136	16.56	0.007634176	16.56	0.007302718	16.56	0.005866061
		Church Street	42074 HIGHWAY 3 LOS 1V0	Wainfleet	3311						1.32	0.00046898
		Clarendon Street East	42074 HIGHWAY 3 LOS 1V0	Wainfleet	28786							
		Clarendon Street West	42074 HIGHWAY 3 LOS 1V0	Wainfleet	18194	0.012421617	27.17	0.012523277	29.23	0.012886369		
		Clarendon Street West	42074 HIGHWAY 3 LOS 1V0	Wainfleet	30583						39.10	0.013847018
		Concession 1 Road	42074 HIGHWAY 3 LOS 1V0	Wainfleet	18769	0.01348147	27.20	0.012535714	27.20	0.011991443	27.20	0.009632377
		Concession 1 Road	42074 HIGHWAY 3 LOS 1V0	Wainfleet	30115							
		Concession 2 Road	42074 HIGHWAY 3 LOS 1V0	Wainfleet	11584	0.004325877	8.73	0.004022406	8.73	0.003847763	8.73	0.003090796
		Concession 3 Road	42074 HIGHWAY 3 LOS 1V0	Wainfleet	9508							
		Conlon Road	42074 HIGHWAY 3 LOS 1V0	Wainfleet	2677	0.000530675	1.07	0.000493447	1.07	0.000472023	1.07	0.000379162
		Daley Ditch Road	42074 HIGHWAY 3 LOS 1V0	Wainfleet	22063	0.011822721	23.85	0.01099333	23.85	0.010516026	23.93	0.008473117
		Dixie Road	42074 HIGHWAY 3 LOS 1V0	Wainfleet	39256							
		Ellsworth Road North	42074 HIGHWAY 3 LOS 1V0	Wainfleet	6175							
		Emerson Road	42074 HIGHWAY 3 LOS 1V0	Wainfleet	1113				0.46	0.000201068		
		Emerson Road	42074 HIGHWAY 3 LOS 1V0	Wainfleet	2421						1.42	0.00050449
		Emerson Road	42074 HIGHWAY 3 LOS 1V0	Wainfleet	4231							
		Feeder Road East	42074 HIGHWAY 3 LOS 1V0	Wainfleet	91438							
		Feeder Road West	42074 HIGHWAY 3 LOS 1V0	Wainfleet	16696	0.015135863	30.54	0.014074047	30.54	0.013462985		
		Feeder Road West	42074 HIGHWAY 3 LOS 1V0	Wainfleet	38444						49.78	0.017628721
		Flanagan Road	42074 HIGHWAY 3 LOS 1V0	Wainfleet	2457	0.000487194	0.98	0.000453016	0.98	0.000433347	0.98	0.000348095
		Forks Road	42074 HIGHWAY 3 LOS 1V0	RMN	7423							
		Garringer Road	42074 HIGHWAY 3 LOS 1V0	Wainfleet	19385							
		Gibson Road	42074 HIGHWAY 3 LOS 1V0	Wainfleet	3196	0.000634807	1.28	0.000590274	1.28	0.000564646	1.28	0.000453563
		Gilmore Road	42074 HIGHWAY 3 LOS 1V0	Wainfleet	5023							
		Gilmore Road	42074 HIGHWAY 3 LOS 1V0	Wainfleet	24202	0.005208555	10.55	0.004862994	10.55	0.004651854	10.55	0.003736699
		Golf Course Road	42074 HIGHWAY 3 LOS 1V0	Wainfleet	19242							
		Graybiel Road	42074 HIGHWAY 3 LOS 1V0	Wainfleet	5768							
		Highway 3	42074 HIGHWAY 3 LOS 1V0	MTO	13252						7.60	0.002691402
		Highway 3	42074 HIGHWAY 3 LOS 1V0	MTO	31171							
		Johnson Road	42074 HIGHWAY 3 LOS 1V0	Wainfleet	4581		1.83	0.000844432	1.83	0.000807768	1.83	0.000648857
		Lattimore Road	42074 HIGHWAY 3 LOS 1V0	Wainfleet	3282	0.000798232	1.61	0.000742234	1.61	0.000710008	1.61	0.000570329
		Lee Street	42074 HIGHWAY 3 LOS 1V0	Wainfleet	2783							
		Malowany Road	42074 HIGHWAY 3 LOS 1V0	Wainfleet	15938							
		Marshville Drive	42074 HIGHWAY 3 LOS 1V0	Wainfleet	171						0.07	2.42491E-05
		Mill Race Road	42074 HIGHWAY 3 LOS 1V0	Wainfleet	12370						4.95	0.001751385
		Mill Race Road	42074 HIGHWAY 3 LOS 1V0	Wainfleet	25728							
		Minor Road	42074 HIGHWAY 3 LOS 1V0	Wainfleet	18346	0.005988628	12.08	0.005568512	12.08	0.00532674	12.08	0.004278815
		Mittlestaedt Road	42074 HIGHWAY 3 LOS 1V0	Wainfleet	7366	0.001460287	2.95	0.001357844	2.95	0.00129889	2.95	0.00104336
		Moore Road North	42074 HIGHWAY 3 LOS 1V0	Wainfleet	8343							
		Napoleon Street	42074 HIGHWAY 3 LOS 1V0	Wainfleet	3208							
		Outred Road	42074 HIGHWAY 3 LOS 1V0	Wainfleet	5438							
		Overholt Road	42074 HIGHWAY 3 LOS 1V0	Wainfleet	34							
		Park Street	42074 HIGHWAY 3 LOS 1V0	Wainfleet	2640						1.71	0.000605369
		Peterson Road	42074 HIGHWAY 3 LOS 1V0	Wainfleet	12706							
		Pettit Road	42074 HIGHWAY 3 LOS 1V0	Wainfleet	14432	0.004483035	9.04	0.00416854	9.04	0.003987551	9.04	0.003203084
		Rathfon Road	42074 HIGHWAY 3 LOS 1V0	Wainfleet	7089							
		Rattler Road	42074 HIGHWAY 3 LOS 1V0	Wainfleet	20613							
		Side Road 20	42074 HIGHWAY 3 LOS 1V0	Wainfleet	19073						10.22	0.003617549
		Side Road 20	42074 HIGHWAY 3 LOS 1V0	Wainfleet	30906							
		Side Road 22	42074 HIGHWAY 3 LOS 1V0	Wainfleet	18162						8.42	0.002981171
		Sider Road	42074 HIGHWAY 3 LOS 1V0	Wainfleet	3							
		Sider Road	42074 HIGHWAY 3 LOS 1V0	Wainfleet	10127	0.004285113	8.65	0.003984502	8.65	0.003811505	8.65	0.003061671
		Station Road	42074 HIGHWAY 3 LOS 1V0	RMN	10771							
		Stevenett Road	42074 HIGHWAY 3 LOS 1V0	Wainfleet	1024	0.000202499	0.41	0.000188293	0.41	0.000180118	0.41	0.000144683
		Sugarloaf Street	42074 HIGHWAY 3 LOS 1V0	Wainfleet	19						0.01	2.73703E-06
		Sugarloaf Street	42074 HIGHWAY 3 LOS 1V0	Wainfleet	966							
		Town Owned Parcel 1	42074 HIGHWAY 3 LOS 1V0		10430							
		Town Owned Parcel 2	42074 HIGHWAY 3 LOS 1V0		11261							
		Unknown ARN	42074 HIGHWAY 3 LOS 1V0		23139							
		Unopened Road Allowance 1	42074 HIGHWAY 3 LOS 1V0		11438				0.91	0.000399683	0.91	0.000321054
		Unopened Road Allowance 2	42074 HIGHWAY 3 LOS 1V0		17920	0.001148573	2.32	0.001067998	2.32	0.001021628	2.32	0.000820644
		Vacant Land/ROW	42074 HIGHWAY 3 LOS 1V0	Vacant Land - Wainfleet	906							
		Vacant Land/ROW	42074 HIGHWAY 3 LOS 1V0	Vacant Land - Wainfleet	79887	0.073872194	158.40	0.073000273	167.01	0.073630758		
		Vacant Land/ROW	42074 HIGHWAY 3 LOS 1V0	Vacant Land - Wainfleet	93618						233.98	0.082860526
		Wainfleet Dunnville Townline Road	42074 HIGHWAY 3 LOS 1V0	Unknown	1261	0.000325254	0.66	0.000302437	0.66	0.000289306	0.66	0.000232391
		Wills Road	42074 HIGHWAY 3 LOS 1V0	Wainfleet	2123							
		Wills Road	42074 HIGHWAY 3 LOS 1V0	Wainfleet	10822	0.005940951	12.46	0.005742937	12.46	0.005493592	12.46	0.004412842
		Willson Road	42074 HIGHWAY 3 LOS 1V0	Wainfleet	32804							
1		271400000216303	42074 HIGHWAY 3 LOS 1V0	HWANG, HENRY and HWANG, DORCAS	160787							
1		271400000305300	42074 HIGHWAY 3 LOS 1V0	PORT COLBORNE GOLF CLUB INC.	439980							
1		271400000325900	42074 HIGHWAY 3 LOS 1V0	BROWN, WILLIAM JAMES and BROWN, DEBORAH ANN	43305							
1		271400000325902	42074 HIGHWAY 3 LOS 1V0	BROWN, WILLIAM JAMES and BROWN, DEBORAH	11367							
1		271400000325903	42074 HIGHWAY 3 LOS 1V0	ARMSTRONG, MICHAEL WILLIAM and ARMSTRONG, JESSICA CHRISTIN	11376							
1		271400000412800	42074 HIGHWAY 3 LOS 1V0	PARKER, ALFRED JACK and PARKER, ELIZABETH ANNE	9239							
1		271400000413001	42074 HIGHWAY 3 LOS 1V0	COOKE, LUANNE GAIL	62688							

Concession	Lots	Roll Number	Street Address	Property Owner	Parcel Area (m <sup>2</sup> )	Drain 1, Section 6 Percent	Drain 1, Section 7 Area	Drain 1, Section 7 Percent	Drain 1, Section 8 Area	Drain 1, Section 8 Percent	Drain 1, Section 9 Area	Drain 1, Section 9 Percentage
1		271400000413005	42074 HIGHWAY 3 LOS 1V0	1746873 ONTARIO LIMITED	6119							
1		271400000413300	42074 HIGHWAY 3 LOS 1V0	CAMPBELL, ANNE BARBARA	17161							
1		2714000005050800	42074 HIGHWAY 3 LOS 1V0	SWOBODA, MARGARET JOAN	105106							
1		2714000005030000	42074 HIGHWAY 3 LOS 1V0	HANSON, LEONARD JOHN and HANSON, CHRISTINE	48532							
1		2714000005030300	42074 HIGHWAY 3 LOS 1V0	PRICE, JAMES LORNE	96699							
1		2714000005038905	42074 HIGHWAY 3 LOS 1V0	KAMENSKY, JOSEPH ESTATE and C/O, KAMENSKY DAVID	448	2.2194E-05	0.04	2.0637E-05	0.04	1.9741E-05	0.04	1.58574E-05
1		2714000005039200	42074 HIGHWAY 3 LOS 1V0	TRIPLE G FARMS INC	117664	0.00523819	10.57	0.004870719	10.57	0.004659243	10.57	0.003742635
1		2714000006099900	42074 HIGHWAY 3 LOS 1V0	MINOR, JOHN DERWYN	3415	0.000169251	0.34	0.000157378	0.34	0.000150545	0.34	0.000120928
1		2714000006100000	42074 HIGHWAY 3 LOS 1V0	AUGUSTINE, EDWIN HAROLD	165947	0.008225059	16.59	0.007648052	16.59	0.007315991	16.59	0.005876723
1		2714000006101110	42074 HIGHWAY 3 LOS 1V0	LOEFFEN, HARRY MARTIN and LOEFFEN, ELIZABETH ANN	77065	0.004139978	8.35	0.003849549	8.35	0.003682411	8.35	0.002957973
1		2714000006102000	42074 HIGHWAY 3 LOS 1V0	ROBSON, PATRICK JOSEPH and ROBSON, KELLY PATRICIA	282495	0.013860847	27.97	0.012888477	27.97	0.012328889	27.97	0.009903438
1		2714000006150000	42074 HIGHWAY 3 LOS 1V0	CONSERVATION AUTHORITY NIAGARA PENINSULA	178333	0.006293841	12.70	0.005852314	12.70	0.00559822	12.70	0.004496887
1		2714000006170500	42074 HIGHWAY 3 LOS 1V0	ROBINS, ADAM JOHN and ROBINS, CHARLOTTE NOEL	6070	0.000451263	0.91	0.000419606	0.91	0.000401387	0.91	0.000322423
1		2714000006207000	42074 HIGHWAY 3 LOS 1V0	AARTS, LEON PETER JOHN	400822	0.018626169	37.58	0.0173195	37.58	0.016567528	37.58	0.013308213
1		2714000013993000	42074 HIGHWAY 3 LOS 1V0	CONSERVATION AUTHORITY NIAGARA PENINSULA	19215	0.001808549	3.65	0.001681675	3.65	0.00160866	3.65	0.00129219
1		2714000013993000	42074 HIGHWAY 3 LOS 1V0	CONSERVATION AUTHORITY NIAGARA PENINSULA	24291							
1		2714000013999000	42074 HIGHWAY 3 LOS 1V0	CANADIAN NATIONAL RAILWAY COMPANY	15967	0.003884832	7.84	0.003612302	7.84	0.003455464	7.84	0.002775674
1		2714000013999000	42074 HIGHWAY 3 LOS 1V0	CANADIAN NATIONAL RAILWAY COMPANY	16053							
1	7	2714000002039000	42074 HIGHWAY 3 LOS 1V0	GRAYBIEL, GARY HORACE and GRAYBIEL, LOIS ANN	66046							
1	7	2714000002040000	42074 HIGHWAY 3 LOS 1V0	LONGVAL, ANNE and LONGVAL, JEAN-GUY EUGENE J	1345							
1	7	2714000002040600	42074 HIGHWAY 3 LOS 1V0	BRETHREN IN CHRIST CHURCH CANADIAN CONFERENCE OF THE	569							
1	8	2714000002085000	42074 HIGHWAY 3 LOS 1V0	LAMBERT, MARK ANTHONY and LAMBERT, SHELLEY ANN	47965							
1	8	2714000002085010	42074 HIGHWAY 3 LOS 1V0	GRAYBIEL, DAVID ARNOLD and GRAYBIEL, MARY HELEN	8547							
1	8	2714000002085020	42074 HIGHWAY 3 LOS 1V0	GRAYBIEL, DAVID ARNOLD and GRAYBIEL, MARY HELEN	12069							
1	8	2714000002086000	42074 HIGHWAY 3 LOS 1V0	STOUTH, JOHN ARNOLD and STOUTH, ASIA NAOMI	2785							
1	8	2714000002087000	42074 HIGHWAY 3 LOS 1V0	VAN KRALINGEN, DIANA	134490							
1	9	2714000002135000	42074 HIGHWAY 3 LOS 1V0	BLACK, GREGORY JOHN and BLACK, DEBRA LYNN	56483							
1	9	2714000002136000	42074 HIGHWAY 3 LOS 1V0	ROSS, KEVIN HARRY and RUGGIERO, TRACEY NOLAND	22467							
1	9	2714000002137000	42074 HIGHWAY 3 LOS 1V0	DIPLOCK, DAVID ERIC and DIPLOCK, BRENDA LEE	14082							
1	9	2714000002140000	42074 HIGHWAY 3 LOS 1V0	BUTTIGIEG, ANTHONY MICHAEL and BUTTIGIEG, KATHRYN LOUISE	133468							
1	10	2714000002163000	42074 HIGHWAY 3 LOS 1V0	SPENCE, JOANN VERONICA	75846							
1	10	2714000002163020	42074 HIGHWAY 3 LOS 1V0	DAWN, JACK WALTER and DAWN, NELLIE MARIE	8174							
1	11	2714000002248000	42074 HIGHWAY 3 LOS 1V0	ELLSWORTH, LARRY FLETCHER	40090							
1	11	2714000002248010	42074 HIGHWAY 3 LOS 1V0	TRIPLE G FARMS INC	98099							
1	11	2714000002248030	42074 HIGHWAY 3 LOS 1V0	GRÖSEIBL, JEREMY JOE	14907							
1	12	2714000003047000	42074 HIGHWAY 3 LOS 1V0	ETLING, JAMES JOHN ARTHUR and ETLING, GERLINDE MARIA	112285							
1	12	2714000003047010	42074 HIGHWAY 3 LOS 1V0	JACQUES, SCOTT and JACQUES, KIM	7437							
1	12	2714000003047020	42074 HIGHWAY 3 LOS 1V0	ARMENTI, SALVATORE (SAM) and ARMENTI, ANGELA	7432							
1	12	2714000003047040	42074 HIGHWAY 3 LOS 1V0	STULL, GERALD ALEXANDER and STULL, MARIKA ROSIKA	11500							
1	12	2714000003048000	42074 HIGHWAY 3 LOS 1V0	CHAMBERS, ROSS HENRY and CHAMBERS, MARILYN ROSE	45522							
1	12	2714000003049900	42074 HIGHWAY 3 LOS 1V0	CHARACTER CUSTOM BUILDERS INC.	7169							
1	12	2714000003049910	42074 HIGHWAY 3 LOS 1V0	ADAMS, JEAN ELIZABETH and ADAMS, JESSE ORRON	5805							
1	12	2714000003050000	42074 HIGHWAY 3 LOS 1V0	KINGMA, ROLAND and KINGMA, MARY ELLEN	4644							
1	12	2714000003050010	42074 HIGHWAY 3 LOS 1V0	WILSON, ASHLEY and PIETRZAK, JESS MARK	4644							
1	12	2714000003051000	42074 HIGHWAY 3 LOS 1V0	YOUNG, DAVID ALFRED and YOUNG, FERNE ETHEL	9287							
1	12	2714000003052000	42074 HIGHWAY 3 LOS 1V0	HAIDU, JAMES PAUL	6966							
1	12	2714000003052010	42074 HIGHWAY 3 LOS 1V0	PROKOPETZ, STEVEN DOUGLAS and STOLK-PROKOPETZ, MICHELE J	5807							
1	12	2714000003052020	42074 HIGHWAY 3 LOS 1V0	ETLING, ARTHUR ROBERT	5688							
1	12	2714000003054000	42074 HIGHWAY 3 LOS 1V0	COLLALTO, ANDREA GIACOMO	2393							
1	12	2714000003055000	42074 HIGHWAY 3 LOS 1V0	ROBINSON, PATRICIA ANNE	697							
1	13	2714000003201010	42074 HIGHWAY 3 LOS 1V0	ELGERSMA, CHARLES STEPHEN and ELGERSMA, MEGHAN GRACE	1208							
1	13	2714000003203000	42074 HIGHWAY 3 LOS 1V0	CASNIG, ALEX	194733							
1	13	2714000003204000	42074 HIGHWAY 3 LOS 1V0	SCHERTZING, DOUGLAS and COTE, TAMMY LYNN	2811							
1	13	2714000003205000	42074 HIGHWAY 3 LOS 1V0	DEKKER, JOHN ANDRE and DEKKER, ANNA MARIA	11250							
1	13	2714000003206000	42074 HIGHWAY 3 LOS 1V0	SEVENPIFER, RONALD HENRY	973							
1	13	2714000003207000	42074 HIGHWAY 3 LOS 1V0	NICHOLLS, JOHN ALBERT WILLIAM	5556							
1	13	2714000003209000	42074 HIGHWAY 3 LOS 1V0	YOUNG, JOHN WAYNE and YOUNG, VIDA	1260							
1	14	2714000003258000	42074 HIGHWAY 3 LOS 1V0	DEKKER, MATTHEW BRIAN and DEKKER, SARA ANN	50254							
1	14	2714000003260000	42074 HIGHWAY 3 LOS 1V0	SPITERI, ANTHONY	7823							
1	15	2714000004129050	42074 HIGHWAY 3 LOS 1V0	CHAPMAN, LISA MARIE	34660							
1	15	2714000004138000	42074 HIGHWAY 3 LOS 1V0	KUCMAN, JOSEPH and KUCMAN, THERESA	5695							
1	15	2714000004138020	42074 HIGHWAY 3 LOS 1V0	VIS, ANTHONY JACOB and VIS, MARIE JOY	11810							
1	15	2714000004138040	42074 HIGHWAY 3 LOS 1V0	WHITEHALL, JEFFERY DAVID and WILKES-WHITEHALL, DEBORAH	1739							
1	15	2714000004138050	42074 HIGHWAY 3 LOS 1V0	FARIS, STEPHANIE ANNE and FARIS, BARRY CRAIG	11801							
1	15	2714000004138080	42074 HIGHWAY 3 LOS 1V0	COCHRANE, SHARON	4054							
1	15	2714000004138115	42074 HIGHWAY 3 LOS 1V0	HUNKA, STEPHEN and HUNKA, JEANIE MARIE	14471							
1	16	2714000004193000	42074 HIGHWAY 3 LOS 1V0	10314528 CANADA INC.	162							
1	18	2714000004279000	42074 HIGHWAY 3 LOS 1V0	LOEFFEN FARMS LTD 1448077 ONTARIO LTD	137048							
1	18	2714000004279100	42074 HIGHWAY 3 LOS 1V0	LORD, DEBRA ELAINE	5266							
1	19	2714000004287010	42074 HIGHWAY 3 LOS 1V0	CASNIG, ALEX	68126							
1	19	2714000004288000	42074 HIGHWAY 3 LOS 1V0	DERUYTE, FRANK and DERUYTE, MARY	1463							
1	19	2714000004288010	42074 HIGHWAY 3 LOS 1V0	BAKARICH, GEORGE and BAKARICH, ZLATA	161482							
1	20	2714000005050700	42074 HIGHWAY 3 LOS 1V0	WERNHAM, THEODORE FREDERICK	84409							
1	20	2714000005050900	42074 HIGHWAY 3 LOS 1V0	BONFOCO, RYAN JOSEPH JOHN and EMERSON, WHITNEY TARA	4275							
1	20	2714000005060000	42074 HIGHWAY 3 LOS 1V0	POSTMA, ANDREW and POSTMA, JENNIE	10621							
1	21	2714000005241020	42074 HIGHWAY 3 LOS 1V0	LEMIEUX, NANCY and PYLE, ROBERT THOMAS	124752							
1	21	2714000005241030	42074 HIGHWAY 3 LOS 1V0	MEISEL, ROLAND WILLIAM	124256							
1	22	2714000005298000	42074 HIGHWAY 3 LOS 1V0	TURTON, CARL WAYNE	40419							
1	22	2714000005299000	42074 HIGHWAY 3 LOS 1V0	CASTER, STANLEY ALEXANDER and CASTER, VALERIE IRENE	15606							
1	22	2714000005300010	42074 HIGHWAY 3 LOS 1V0	CASTER, VALERIE IRENE	16605							
1	22	2714000005300020	42074 HIGHWAY 3 LOS 1V0	MARLATT, STEVEN GEORGE and MARLATT, CATHLEEN ANN	8237							
1	22	2714000005301000	42074 HIGHWAY 3 LOS 1V0	JEFFREY, WILLIAM and HARDENBROOK, RACHELLE	40509							
1	22	2714000005302000	42074 HIGHWAY 3 LOS 1V0	WATTS, ANISSA	40636							
1	22	2714000005304000	42074 HIGHWAY 3 LOS 1V0	FURRY, DARLENE ANNE	8360							
1	23	2714000005348000	42074 HIGHWAY 3 LOS 1V0	HANSON, LEONARD	188589	1.39533E-07	0.00	1.29744E-07	0.00	1.24111E-07	0.00	9.9695E-08
1	24	2714000005365000	42074 HIGHWAY 3 LOS 1V0	MINOR, ELWOOD LAVERNE	3							
1	24	2714000005365000	42074 HIGHWAY 3 LOS 1V0	MINOR, ELWOOD LAVERNE	197554							
1	25	2714000005392100	42074 HIGHWAY 3 LOS 1V0	VICKERS, ERIC ALEXANDER and TOWNSEND, BOBBI-JEAN	4056	0.000301556	0.61	0.000280401	0.61	0.000268227	0.61	0.000215459
1	25	2714000005393000	42074 HIGHWAY 3 LOS 1V0	MILLER, LEISA and QUINLAN, JOHN	5294	0.00026239	0.53	0.000243982	0.53	0.000233389	0.53	0.000187475
1	25	2714000005393300	42074 HIGHWAY 3 LOS 1V0	TRIPLE G FARMS INC	206055	0.010050129	20.28	0.009345089	20.28	0.008939348	20.28	0.007180718
1	26	2714000006100050	42074 HIGHWAY 3 LOS 1V0	AUGUSTINE, EDWIN A and AUGUSTINE, JOANNE LOUISE	36748	0.001821389	3.67	0.001693614	3.67	0.001620081	3.67	0.001301364
1	26	2714000006101010	42074 HIGHWAY 3 LOS 1V0	AUGUSTINE, EDWIN HAROLD	119953	0.00566367	11.43	0.00526635	11.43	0.005037698	11.43	0.004046636
1	27	2714000006101000	42074 HIGHWAY 3 LOS 1V0	LOEFFEN FARMS LTD 1448077 ONTARIO LTD	142707	0.011961023	24.13	0.01112193	24.13	0.010639042	24.13	0.008546033
1	27	2714000006101013	42074 HIGHWAY 3 LOS 1V0	HANOVER TURKEY FARMS LTD.	76921	0.003600801	7.26	0.003348197	7.26	0.003202826	7.26	0.002572737
1	28	2714000006146000	42074 HIGHWAY 3 LOS 1V0	LOEFFEN FARMS LTD 1448077 ONTARIO LTD	62962	0.006213484	12.54	0.005777594	12.54	0.005526744	12.54	0.004439473
1	29	2714000006149000	42074 HIGHWAY 3 LOS 1V0	FEDERATION OF ONTARIO NATURALISTS	139248	0.001389852	2.80	0.00129235	2.80	0.00126239	2.80	



Concession	Lots	Roll Number	Street Address	Property Owner	Parcel Area (m <sup>2</sup> )	Drain 1, Section 6 Percent	Drain 1, Section 7 Area	Drain 1, Section 7 Percent	Drain 1, Section 8 Area	Drain 1, Section 8 Percent	Drain 1, Section 9 Area	Drain 1, Section 9 Percentage
2		271400000227400	42074 HIGHWAY 3 LOS 1V0	LAKEFRONT PRODUCE LTD	157894							
2		271400000227500	42074 HIGHWAY 3 LOS 1V0	LAKEFRONT PRODUCE LTD	108056							
2		271400000227700	42074 HIGHWAY 3 LOS 1V0	SCHERTZING, PHILIP JR and SCHERTZING, ELVA MARIA	38397							
2		271400000227701	42074 HIGHWAY 3 LOS 1V0	BARTH, JAMES PETER	23466							
2		271400000227900	42074 HIGHWAY 3 LOS 1V0	DRESSEL, KIRK THOMAS and DRESSEL, SHELLEY CHRISTINA	26263							
2		271400000228000	42074 HIGHWAY 3 LOS 1V0	LEEUWENBURG, JASPER ISAAC and LEEUWENBURG, ELIZABET	23378							
2		271400000228100	42074 HIGHWAY 3 LOS 1V0	HANZEL, STEVEN ALLAN	40681							
2		271400000228200	42074 HIGHWAY 3 LOS 1V0	LAKEFRONT PRODUCE LTD	152993							
2		271400000228300	42074 HIGHWAY 3 LOS 1V0	HUGHES, JODY DARRYL	40682							
2		271400000228400	42074 HIGHWAY 3 LOS 1V0	VRIEND, GERALD FREDERICK and VRIEND, KELLI ANN	40683							
2		271400000228500	42074 HIGHWAY 3 LOS 1V0	ETLING, JOHN FREDERICK and ETLING, GAIL ROSEMARY	21480							
2		271400000326950	42074 HIGHWAY 3 LOS 1V0	RESSOR, JAMES	237013							
2		271400000429900	42074 HIGHWAY 3 LOS 1V0	REESOR, JAMES and REESOR, SHEILA	60039							
2		271400000430000	42074 HIGHWAY 3 LOS 1V0	JSR FARMS LTD	259051							
2		271400000430500	42074 HIGHWAY 3 LOS 1V0	BISHOP, MARK WILLIAM and MCINTYRE, CHERIE LYN	3004							
2		271400000431300	42074 HIGHWAY 3 LOS 1V0	MC GOWAN, JAMES EDWARD	2600							
2		271400000431800	42074 HIGHWAY 3 LOS 1V0	GABRYELSKI, MICHAEL DENNIS	235323							
2		271400000432020	42074 HIGHWAY 3 LOS 1V0	BAZINET, TODD and BAZINET, AMANDA	4153							
2		271400000540100	42074 HIGHWAY 3 LOS 1V0	609968 ONTARIO LTD	122328						12.23	0.004332046
2		271400000540101	42074 HIGHWAY 3 LOS 1V0	VIRK POULTRY FARMS INC	1719						0.17	6.08798E-05
2		271400000540101	42074 HIGHWAY 3 LOS 1V0	VIRK POULTRY FARMS INC	200812							
2		271400000541201	42074 HIGHWAY 3 LOS 1V0	MAHEU, JEAN-YVES LAURENT and MAHEU, DEBRA LYNN	12100	0.000842926	1.70	0.000783793	1.70	0.000749763	1.70	0.000602262
2		271400000541201	42074 HIGHWAY 3 LOS 1V0	MAHEU, JEAN-YVES LAURENT and MAHEU, DEBRA LYNN	89872							
2		271400000541600	42074 HIGHWAY 3 LOS 1V0	WAGNER, KEN	3943	0.000161408	0.33	0.000150085	0.33	0.000143569	0.33	0.000115325
2		271400000541600	42074 HIGHWAY 3 LOS 1V0	WAGNER, KEN	83701							
2		271400000541700	42074 HIGHWAY 3 LOS 1V0	WAKUNICK, RICHARD MARK	179778	0.008894918	17.95	0.008270919	17.95	0.007911815	17.95	0.006355331
2		271400000541800	42074 HIGHWAY 3 LOS 1V0	WAKUNICK, RICHARD MARK	8937	0.00066444	1.34	0.000617828	1.34	0.000591004	1.34	0.000474736
2		271400000622700	42074 HIGHWAY 3 LOS 1V0	VELDHUIZEN, GERALD	276509	0.012646296	25.51	0.011759129	25.51	0.011248576	25.51	0.009035653
2		271400000622710	42074 HIGHWAY 3 LOS 1V0	SARDELLA, ANDREW JAMES and SARDELLA, ALEXANDRA LOUISE	4177	0.000310557	0.63	0.000288771	0.63	0.000276233	0.63	0.00022189
2		271400000623500	42074 HIGHWAY 3 LOS 1V0	SHEARER, ISABELL M	93919	0.004202374	8.48	0.003907568	8.48	0.00373791	8.48	0.003002554
2		271400000623600	42074 HIGHWAY 3 LOS 1V0	MAYR FARMS LTD	220264	0.012934329	26.10	0.012026956	26.10	0.011504774	26.10	0.00924145
2		271400000623701	42074 HIGHWAY 3 LOS 1V0	215805 ONTARIO LTD	224927	0.011148378	22.49	0.010366293	22.49	0.009916213	22.49	0.007965405
2		271400000623800	42074 HIGHWAY 3 LOS 1V0	MAYR FARMS LTD	177							
2		271400000623800	42074 HIGHWAY 3 LOS 1V0	MAYR FARMS LTD	419883	0.020312957	40.98	0.018887956	40.98	0.018067886	40.98	0.014513407
2		271400000601502	42074 HIGHWAY 3 LOS 1V0	LEPP, MANFRED and LEPP, KATHARINA	136670	0.013394239	27.02	0.012454602	27.02	0.011913853	27.02	0.009570051
2		271400000601503	42074 HIGHWAY 3 LOS 1V0	ROSSI, CURTIS VAN and ROSSI, NETTIE	78901	0.005792635	11.69	0.005386268	11.69	0.005152408	11.69	0.00413878
2	2	271400000623305	42074 HIGHWAY 3 LOS 1V0	BRIGGS, COLIN	5942	0.000441755	0.89	0.000410765	0.89	0.00039293	0.89	0.000315629
2	8	271400000226300	42074 HIGHWAY 3 LOS 1V0	LABBE, DAVID PETER PAUL	17990							
2	8	271400000226301	42074 HIGHWAY 3 LOS 1V0	GOODERHAM, AMY JEAN and GOODERHAM, BENJAMIN STEWART	3948							
2	8	271400000226350	42074 HIGHWAY 3 LOS 1V0	LINDHORST, RONALD EDWARD and SANTOS, LIBERIA MARIA	5364							
2	8	271400000226400	42074 HIGHWAY 3 LOS 1V0	COLLINS, ALLAN and BOURQUE, HELEN	140520							
2	8	271400000226500	42074 HIGHWAY 3 LOS 1V0	MILLER, VERNON LESLIE and MILLER, MARIA BELLA LUIS	9886							
2	8	271400000226600	42074 HIGHWAY 3 LOS 1V0	PALA, FRANK and PALA, ELIZABETH ANNE M	7365							
2	8	271400000226700	42074 HIGHWAY 3 LOS 1V0	LACHARITY, RYAN JAMES and BARTLETT, JENNIFER CHRISTINE	3131							
2	8	271400000226800	42074 HIGHWAY 3 LOS 1V0	TAYLOR, WILLIAM JOHN and TAYLOR, JOYCE LOUISE	10438							
2	8	271400000226900	42074 HIGHWAY 3 LOS 1V0	MINK, ANDRIES BARTELO	10734							
2	9	271400000227000	42074 HIGHWAY 3 LOS 1V0	TRANSPORTATION MINISTRY	7280							
2	9	271400000227100	42074 HIGHWAY 3 LOS 1V0	BIRRELL, IAN LAWRENCE	107952							
2	10	271400000216301	42074 HIGHWAY 3 LOS 1V0	DAFOE, JACK ALEXANDER and DAFOE, MARY JOANNE	8244							
2	10	271400000227600	42074 HIGHWAY 3 LOS 1V0	HARVEY, BRIAN TRENT	199592							
2	10	271400000227801	42074 HIGHWAY 3 LOS 1V0	BONAPARTE CONSTRUCTION INC.	16984							
2	11	271400000227800	42074 HIGHWAY 3 LOS 1V0	KOURETSOS, PETER PETROS	30096							
2	12	271400000326100	42074 HIGHWAY 3 LOS 1V0	JSR FARMS LTD	333100							
2	12	271400000326120	42074 HIGHWAY 3 LOS 1V0	KARR, STEFANIE KATJA and KARR, DARYL KENNETH	8446							
2	12	271400000326200	42074 HIGHWAY 3 LOS 1V0	REESOR, JAMES KENNETH and REESOR, SHEILA ELLEN	174997							
2	12	271400000326300	42074 HIGHWAY 3 LOS 1V0	CHANDIAS, ELLERY and GILMORE, CHARITY	38052							
2	12	271400000326400	42074 HIGHWAY 3 LOS 1V0	CAVERLY, DANA S L TRUSTEE	118933							
2	13	271400000326500	42074 HIGHWAY 3 LOS 1V0	ELLIS, NICHOLAS and ELLIS, AMANDA	8246							
2	13	271400000326600	42074 HIGHWAY 3 LOS 1V0	DEKKER, JOHN ANDRE and DEKKER, ANNA MARIA	96063							
2	13	271400000326605	42074 HIGHWAY 3 LOS 1V0	VINK, RUDOLFUS KARL and VINK, KELLY ANNE	6547							
2	13	271400000326635	42074 HIGHWAY 3 LOS 1V0	REESOR, JAMES KENNETH	168920							
2	13	271400000326700	42074 HIGHWAY 3 LOS 1V0	SHIELS, STEVEN WILLIAM and SHIELS, CAROL JANETTE	6073							
2	14	271400000326800	42074 HIGHWAY 3 LOS 1V0	REESOR, JAMES KENNETH	407025							
2	14	271400000326900	42074 HIGHWAY 3 LOS 1V0	MCIVOR, CHRISTINE D	7171							
2	14	271400000327000	42074 HIGHWAY 3 LOS 1V0	RAMSAY, MICHELLE LEE and RAMSAY, ALAN	2318							
2	14	271400000327100	42074 HIGHWAY 3 LOS 1V0	SCHERTZING, ROBERT and FREUDENBERG, MONIKA	2710							
2	14	271400000327200	42074 HIGHWAY 3 LOS 1V0	MCCRAW, DENNIS JAMES	3242							
2	15	271400000327400	42074 HIGHWAY 3 LOS 1V0	WINGER, CHARLES CURTIS and WINGER, GAYLE	5425							
2	15	271400000428900	42074 HIGHWAY 3 LOS 1V0	VOLPATTI, JESSE DANIEL	3743							
2	15	271400000429000	42074 HIGHWAY 3 LOS 1V0	CHAMBERS, CARL	3879							
2	15	271400000429100	42074 HIGHWAY 3 LOS 1V0	PIRSON, JOHN D	2853							
2	15	271400000429101	42074 HIGHWAY 3 LOS 1V0	FORTIN, RICKY FRANCIS	4842							
2	15	271400000429200	42074 HIGHWAY 3 LOS 1V0	PIRSON, KEITH ALBERT	7354							
2	15	271400000429205	42074 HIGHWAY 3 LOS 1V0	ETLING, JAMES JOHN ARTHUR and ETLING, GERLINDE MARIA	171183							
2	15	271400000429300	42074 HIGHWAY 3 LOS 1V0	MONFETTE, KIM	2747							
2	15	271400000429400	42074 HIGHWAY 3 LOS 1V0	LEPPERT, RALPH E and LEPPERT, FAYE E	2742							
2	15	271400000429500	42074 HIGHWAY 3 LOS 1V0	LARSEN, JORGEN ERIK and LARSEN, ELIZABETH HOWIE	4560							
2	15	271400000429600	42074 HIGHWAY 3 LOS 1V0	WEBSTER, ROBERT A and WEBSTER, BONNIE ALICE	1824							
2	15	271400000429700	42074 HIGHWAY 3 LOS 1V0	APPLETON, SHAWNA MARIE and DALEY, DARRYL ROBERT	2730							
2	15	271400000429800	42074 HIGHWAY 3 LOS 1V0	DILTS, MARION OLEVIA	2724							
2	15	271400000429910	42074 HIGHWAY 3 LOS 1V0	TURNER, ELIZABETH and TURNER, RICHARD	8063							
2	15	271400000430002	42074 HIGHWAY 3 LOS 1V0	AHLGRIMM, PERRY	21234							
2	15	271400000430100	42074 HIGHWAY 3 LOS 1V0	MEDVIC, JOHN	184347							
2	15	271400000430200	42074 HIGHWAY 3 LOS 1V0	HINKS, JOANNE ELLEN and HINKS, BRIAN FRANK	169998							
2	16	271400000430300	42074 HIGHWAY 3 LOS 1V0	DYCK, FRANK MITCHELL and DYCK, WENDY LYNN	319551							
2	16	271400000430326	42074 HIGHWAY 3 LOS 1V0	VANDELAAR, RONALD GERARD	45186							
2	16	271400000430330	42074 HIGHWAY 3 LOS 1V0	ETLING, JAMES JOHN ARTHUR and ETLING, GERLINDE MARIA	10326							
2	16	271400000430400	42074 HIGHWAY 3 LOS 1V0	LOEFFEN FARMS LTD 1448077 ONTARIO LTD	203644							
2	16	271400000430501	42074 HIGHWAY 3 LOS 1V0	SMITH, DANIEL and SMITH, MARIE	2786							
2	16	271400000430502	42074 HIGHWAY 3 LOS 1V0	MIEDEMA, CALVIN ANDREW and MIEDEMA, SHELLEY ANN	2786							
2	16	271400000430503	42074 HIGHWAY 3 LOS 1V0	PIERCE, JOSEPH FREDERICK and PIERCE, BECKY SUSAN	3884							
2	16	271400000430504	42074 HIGHWAY 3 LOS 1V0	1397893 ONTARIO LTD	89657							
2	16	271400000430520	42074 HIGHWAY 3 LOS 1V0	RUSCICA, LOUIE FELICE and RUSCICA, SHERRY JEAN ANN	84976							
2	17	271400000430700	42074 HIGHWAY 3 LOS 1V0	SUSCHINSKI, SWETLANA and SUSCHINSKI, PETER	27601							
2	17	271400000430800	42074 HIGHWAY 3 LOS 1V0	LAWRENCE, GERALD BRUCE and LAWRENCE, GLORIA EDNA LOUISE	7856							
2	17	271400000430900	42074 HIGHWAY 3 LOS 1V0	MOLLISON, SHAWN MICHAEL and MOLLISON, ANGELA ANN	10488							
2	17	271400000431001	42074 HIGHWAY 3 LOS 1V0	MORNINGSTAR, SEAN EDWARD and MORNINGSTAR, JENNY LYNN	4048							
2	17	271400000431100	42074 HIGHWAY 3 LOS 1V0	LAWRENCE, GERALD	16175							
2	17	271400000431200	42074 HIGHWAY 3 LOS 1V0	1397893 ONTARIO LTD	152977							
2	17	271400000431201	42074 HIGHWAY 3 LOS 1V0	DYCK, FRANK MITCHELL and DYCK, WENDY LYNN	142200							
2	18	271400000431400	42074 HIGHWAY 3 LOS 1V0	DAYBOLL, KENNETH HARVEY	190325							
2	18	271400000431500	42074 HIGHWAY 3 LOS 1V0	BERG, HOWARD FRASER	1394							

Concession	Lots	Roll Number	Street Address	Property Owner	Parcel Area (m <sup>2</sup> )	Drain 1, Section 6 Percent	Drain 1, Section 7 Area	Drain 1, Section 7 Percent	Drain 1, Section 8 Area	Drain 1, Section 8 Percent	Drain 1, Section 9 Area	Drain 1, Section 9 Percentage
2	19	271400000432100	42074 HIGHWAY 3 LOS 1V0	ERIE FUR FARMS LIMITED	178988							
2	19	271400000432101	42074 HIGHWAY 3 LOS 1V0	LOEFFEN, JOHN NICHLAAS and LOEFFEN, MARIA GERTRUIDA RITA	4056							
2	19	271400000432200	42074 HIGHWAY 3 LOS 1V0	HILL, KENNETH	1616							
2	19	271400000432300	42074 HIGHWAY 3 LOS 1V0	MILLIGAN, TIMOTHY RICHARD	3231							
2	19	271400000432400	42074 HIGHWAY 3 LOS 1V0	CRAWFORD, DWIGHT JOHN ANGUS and CRAWFORD, JULIA MAE	11356							
2	19	271400000432500	42074 HIGHWAY 3 LOS 1V0	BANFORD, SEAN VICTOR and MASON, MORGAN ANN	1486							
2	19	271400000432600	42074 HIGHWAY 3 LOS 1V0	TRIPLE G FARMS INC	312177							
2	19	271400000432601	42074 HIGHWAY 3 LOS 1V0	CASSELL, JACK DAVID WILLIAM	8087							
2	19	271400000432605	42074 HIGHWAY 3 LOS 1V0	HOLINATY, MATTHEW and DURANT, PAULA	13925							
2	19	271400000432700	42074 HIGHWAY 3 LOS 1V0	BURELLA, BRADLEY JAMES DENIS and BURELLA, CHERYL LORRAINE	140783							
2	20	271400000539600	42074 HIGHWAY 3 LOS 1V0	DAYBOLL, GEORGE and DAYBOLL, SHARYN	35419							
2	20	271400000539601	42074 HIGHWAY 3 LOS 1V0	DAYBOLL, BLAKE NELSON and DAYBOLL, MARION MADELENE	4068							
2	20	271400000539625	42074 HIGHWAY 3 LOS 1V0	LOEFFEN FARMS LTD 1448077 ONTARIO LTD	310423							
2	20	271400000539700	42074 HIGHWAY 3 LOS 1V0	CHAUDARY, ABDUL REHMAN AKHTAR	199684							
2	20	271400000539800	42074 HIGHWAY 3 LOS 1V0	PADGHAM, SUSAN MARIE and ALMON, RANDOLPH MURRAY	99235							
2	20	271400000539900	42074 HIGHWAY 3 LOS 1V0	CHAUDARY, ABDUL REHMAN AKHTAR and CHAUDARY, AMINA	6425							
2	20	271400000539902	42074 HIGHWAY 3 LOS 1V0	CHAUDARY, ABDUL REHMAN AKHTAR	90756							
2	21	271400000540000	42074 HIGHWAY 3 LOS 1V0	LOEFFEN FARMS LTD 1448077 ONTARIO LTD	191057							
2	21	271400000540001	42074 HIGHWAY 3 LOS 1V0	1448077 ONTARIO LTD c/o LOEFFEN FARMS LTD	133692							
2	22	271400000540200	42074 HIGHWAY 3 LOS 1V0	VANDELAAR, JOHN ADRIAN and HESSELS, NICOLE KENZIE	4046							
2	22	271400000540300	42074 HIGHWAY 3 LOS 1V0	GROSZEIBL, DAVID JOSEPH and GROSZEIBL, ROBERT JOHN	385975							
2	22	271400000540400	42074 HIGHWAY 3 LOS 1V0	UDMAN, CLIFFORD FREDERICK and OUDMAN, CHARLENE FAITH	247584						35.38	0.012528475
2	23	271400000540500	42074 HIGHWAY 3 LOS 1V0	DILTS, CHRISTINE and DILTS, ZACHARIAH	6269							
2	23	271400000540600	42074 HIGHWAY 3 LOS 1V0	MORRISSEY, RAYMOND JOSEPH	196813							
2	23	271400000540700	42074 HIGHWAY 3 LOS 1V0	GRABELL, KELLY EVAN and GRABELL, DONNA MARIE	86870						13.23	0.004684706
2	23	271400000540800	42074 HIGHWAY 3 LOS 1V0	DEAN, ROBERT BRUCE and DEAN, BRIAN LEROY	70867						8.34	0.002954217
2	23	271400000540800	42074 HIGHWAY 3 LOS 1V0	DEAN, ROBERT BRUCE and DEAN, BRIAN LEROY	90659							
2	23	271400000540900	42074 HIGHWAY 3 LOS 1V0	REAMAN, DANIEL WILLIAM and REAMAN, JOANNE ELIZABETH	25729						3.86	0.001366706
2	24	271400000541000	42074 HIGHWAY 3 LOS 1V0	MORRISSEY, RAYMOND JOSEPH	116295							
2	24	271400000541001	42074 HIGHWAY 3 LOS 1V0	WHITE, MARGARET ISABEL	4199							
2	24	271400000541100	42074 HIGHWAY 3 LOS 1V0	BUTTIGIEG, TONY DANIEL and BUTTIGIEG, KIMBERLY ANN	25628	0.001189033	2.40	0.00110562	2.40	0.001057617	2.40	0.000849553
2	24	271400000541100	42074 HIGHWAY 3 LOS 1V0	BUTTIGIEG, TONY DANIEL and BUTTIGIEG, KIMBERLY ANN	75211							
2	24	271400000541200	42074 HIGHWAY 3 LOS 1V0	STIRTZINGER, JAMES GLEN and HYLAND, JUDITH ANN	12720	0.000375287	0.76	0.00034896	0.76	0.000333809	0.90	0.000317274
2	24	271400000541200	42074 HIGHWAY 3 LOS 1V0	STIRTZINGER, JAMES GLEN and HYLAND, JUDITH ANN	188546							
2	24	271400000541300	42074 HIGHWAY 3 LOS 1V0	DEAN, ARTHUR LEROY and DEAN, DARLENE ELIZABETH	319						0.03	1.1294E-05
2	24	271400000541300	42074 HIGHWAY 3 LOS 1V0	DEAN, ARTHUR LEROY and DEAN, DARLENE ELIZABETH	194323							
2	25	271400000541400	42074 HIGHWAY 3 LOS 1V0	FERRI, CARMAN and FERRI, KATHERINE HELEN	45967	0.00086022	1.74	0.000799874	1.74	0.000765145	1.74	0.000614619
2	25	271400000541401	42074 HIGHWAY 3 LOS 1V0	FLETCHER, WILLIAM DOUGLAS and FLETCHER, LINDA ANN	163963	0.006438815	12.99	0.005987117	12.99	0.005727171	12.99	0.004620047
2	25	271400000541500	42074 HIGHWAY 3 LOS 1V0	MACKEY, DAVID STEPHEN	104339	0.000692134	1.40	0.000643558	1.40	0.000615637	1.40	0.000494523
2	25	271400000541701	42074 HIGHWAY 3 LOS 1V0	TRIPLE G FARMS INC	134096	0.006443713	13.00	0.005991672	13.00	0.005731528	13.00	0.004603969
2	25	271400000541703	42074 HIGHWAY 3 LOS 1V0	WAKUNICK, DAVID MICHAEL	7082	0.000526522	1.06	0.000489586	1.06	0.000468329	1.06	0.000376195
2	25	271400000621001	42074 HIGHWAY 3 LOS 1V0	CARON, LEO RICHARD and CARON, LORIE ANN	82442	0.003025332	6.10	0.002813098	6.10	0.00269096	6.10	0.00216157
2	26	271400000620710	42074 HIGHWAY 3 LOS 1V0	HINES, DONALD ALAN	10348	0.000231554	0.47	0.00021531	0.47	0.000205961	0.47	0.000165443
2	26	271400000620712	42074 HIGHWAY 3 LOS 1V0	OLTEAN, SANDRA JUNE	104372	0.002057893	4.15	0.001913527	4.15	0.001830446	4.15	0.001470344
2	26	271400000620800	42074 HIGHWAY 3 LOS 1V0	HINES, DONALD ALAN and HINES, KIMBERLY MARIE	71333	0.003111844	6.28	0.002893541	6.28	0.00276791	6.28	0.002223381
2	26	271400000620801	42074 HIGHWAY 3 LOS 1V0	CSANIG, JAMES PATRICK	4908	0.000441708	0.89	0.000410721	0.89	0.000392888	0.89	0.000315596
2	26	271400000620802	42074 HIGHWAY 3 LOS 1V0	BECKINGHAM, LORI LYNN and HARRISON, JOHN RICHARD	114050	0.003319284	6.70	0.003086429	6.70	0.002952423	6.70	0.002371596
2	26	271400000620900	42074 HIGHWAY 3 LOS 1V0	KITCHEN, EVAN GEORGE and KITCHEN, JAMIE SUSAN	184547	0.009731979	19.64	0.009049258	19.64	0.008656361	19.64	0.006953403
2	26	271400000621000	42074 HIGHWAY 3 LOS 1V0	BULK, SIMON JOHANNES and BULK, EDITH	162473	0.009852439	19.88	0.009161268	19.88	0.008763507	19.88	0.00703947
2	27	271400000621010	42074 HIGHWAY 3 LOS 1V0	GUGLIELMI, FILODORO and GUGLIELMI, GILDA	132326	0.00528819	10.67	0.004917212	10.67	0.004703718	10.67	0.00377836
2	27	271400000621100	42074 HIGHWAY 3 LOS 1V0	HOWLETT, LAURA ANN	141738	0.008219951	16.58	0.007643303	16.58	0.007311449	16.58	0.005873074
2	27	271400000621200	42074 HIGHWAY 3 LOS 1V0	GOBEL, ROGER and JONES, ESTHER	182875	0.009213006	18.59	0.008566692	18.59	0.008194747	18.59	0.006582601
2	27	271400000621300	42074 HIGHWAY 3 LOS 1V0	BRIGGS, SHARLENE ANN MARIE	40671	0.002015859	4.07	0.001874442	4.07	0.001793058	4.07	0.001440312
2	27	271400000901400	42074 HIGHWAY 3 LOS 1V0	MAYR, MANUEL and MAYR, CARRIE MARIE	217154	0.013482788	27.20	0.012536939	27.20	0.011992615	27.20	0.009633318
2	28	271400000621400	42074 HIGHWAY 3 LOS 1V0	LOEFFEN FARMS LTD 1448077 ONTARIO LTD	197534	0.009531099	19.23	0.00886247	19.23	0.008477683	19.23	0.006809876
2	28	271400000621500	42074 HIGHWAY 3 LOS 1V0	HENDERSON, CURTIS and HENDERSON, JAYDE	101820	0.00350922	7.08	0.00326304	7.08	0.003121367	7.08	0.002507303
2	28	271400000621600	42074 HIGHWAY 3 LOS 1V0	LEPP, MANFRED and LEPP, KATHARINA	69514	0.005065643	10.22	0.004710276	10.22	0.004505767	10.22	0.003619352
2	28	271400000901504	42074 HIGHWAY 3 LOS 1V0	MYNUEFF, JAY ANDREW and MYNUEFF, TAYLOR NICOLE	122141	0.010226587	20.63	0.009509168	20.63	0.009096302	20.63	0.007306795
2	29	271400000622000	42074 HIGHWAY 3 LOS 1V0	MAYR, JOSEF THEODOR and MAYR, MARTINA MARIA-LOUISE	281410	0.020439735	41.24	0.01900584	41.24	0.018180651	41.24	0.014603988
2	29	271400000622601	42074 HIGHWAY 3 LOS 1V0	DELAZZARI, CARLO	79217	0.004909135	9.90	0.004564748	9.90	0.004366557	9.90	0.003507528
2	29	271400000901501	42074 HIGHWAY 3 LOS 1V0	LEPP, DAVID and LEPP, AMY	78505	0.004488715	9.06	0.004173821	9.06	0.003992603	9.06	0.003207142
2	30	271400000621700	42074 HIGHWAY 3 LOS 1V0	BUNZ, HERBERT JOSEPH and BUNZ, FERN ADRIENNE	111964	0.005931829	11.97	0.005515697	11.97	0.005276219	11.97	0.004238233
2	30	271400000621800	42074 HIGHWAY 3 LOS 1V0	DAVIES, HERBERT T. & LORRAINE E. and MUIS, SHAWN & DAVIES, CRIS	55482	0.003463822	6.99	0.003220827	6.99	0.003080986	6.99	0.002474867
2	30	271400000621900	42074 HIGHWAY 3 LOS 1V0	YANCHAK, DARWIN MICHAL and YANCHAK, JACQUELINE JEAN	19759	0.001469048	2.96	0.001365991	2.96	0.001306683	2.96	0.001049621
2	30	271400000622500	42074 HIGHWAY 3 LOS 1V0	VELDHUIZEN, GERALD	159690	0.007925258	15.99	0.007369283	15.99	0.007049326	15.99	0.005662518
2	30	271400000622600	42074 HIGHWAY 3 LOS 1V0	KRUEGER, DAWN MARIE and KRUEGER, CRAIG MICHAEL	4784	0.00035568	0.72	0.000330729	0.72	0.000316369	0.72	0.00025413
2	31	271400000622900	42074 HIGHWAY 3 LOS 1V0	VELDHUIZEN, GERALD	227891	0.011078097	22.35	0.010300943	22.35	0.0098537	22.35	0.00791519
2	31	271400000622901	42074 HIGHWAY 3 LOS 1V0	CHUNICK, WILLA RUTH	7684	0.000571269	1.15	0.000531193	1.15	0.00050813	1.15	0.000408166
2	31	271400000623000	42074 HIGHWAY 3 LOS 1V0	AKINS, DAVID LLOYD and AKINS, ANNETTE MARIE	17460							
2	31	271400000623000	42074 HIGHWAY 3 LOS 1V0	AKINS, DAVID LLOYD and AKINS, ANNETTE MARIE	161214	0.006576922	13.27	0.006115536	13.27	0.005850013	13.27	0.004699145
2	31	271400000902300	42074 HIGHWAY 3 LOS 1V0	LOEFFEN FARMS LTD 1448077 ONTARIO LTD	234584	0.020941965	42.25	0.019472838	42.25	0.018627373	42.25	0.014962827
2	32	271400000623001	42074 HIGHWAY 3 LOS 1V0	AKINS, GORDON and AKINS, ANN	2854							
2	32	271400000623001	42074 HIGHWAY 3 LOS 1V0	AKINS, GORDON and AKINS, ANN	116818	0.003669244	7.40	0.003411838	7.40	0.003263704	7.40	0.002621638
2	32	271400000623100	42074 HIGHWAY 3 LOS 1V0	GROSZEIBL, DAVID JOSEPH and GROSZEIBL, ROBERT JOHN	114384							
2	32	271400000623100	42074 HIGHWAY 3 LOS 1V0	GROSZEIBL, DAVID JOSEPH and GROSZEIBL, ROBERT JOHN	195500	0.017907224	36.13	0.016650991	36.13	0.015928044	36.13	0.012794534
2	32	271400000623101	42074 HIGHWAY 3 LOS 1V0	EMBREY, FRANCES ANN	4048	0.000300951	0.61	0.000279838	0.61	0.000267689	0.61	0.000215026
2	32	271400000623200	42074 HIGHWAY 3 LOS 1V0	ALLISON, JOAN MARGUERITE and ALLISON, ROBERT CROSBY	81978	0.00435637	8.79	0.004050761	8.79	0.003874886	8.79	0.003112583
2	33	271400000623300	42074 HIGHWAY 3 LOS 1V0	1386360 ONTARIO LIMITED	115398							
2	33	271400000623300	42074 HIGHWAY 3 LOS 1V0	1386360 ONTARIO LIMITED	297062	0.017779386	35.87	0.016532121	35.87	0.015814336	35.87	0.012703195
2	34	271400000623400	42074 HIGHWAY 3 LOS 1V0	TREMP, THOMAS MARTIN and TREMP, JOHN GEORGE	41618							
2	34	271400000623400	42074 HIGHWAY 3 LOS 1V0	TREMP, THOMAS MARTIN and TREMP, JOHN GEORGE	90536	0.007156502	14.44	0.006654457	14.44	0.006365536	14.44	0.005113325
2	34	271400000623700	42074 HIGHWAY 3 LOS 1V0</									

Concession	Lots	Roll Number	Street Address	Property Owner	Parcel Area (m <sup>2</sup> )	Drain 1, Section 6 Percent	Drain 1, Section 7 Area	Drain 1, Section 7 Percent	Drain 1, Section 8 Area	Drain 1, Section 8 Percent	Drain 1, Section 9 Area	Drain 1, Section 9 Percentage
3		271400000803500	42074 HIGHWAY 3 LOS 1V0	A & M STONE LTD.	1813							
3		271400000803600	42074 HIGHWAY 3 LOS 1V0	A & M STONE LTD.	1012							
3		271400000803900	42074 HIGHWAY 3 LOS 1V0	OORD, MICHAEL ANDREW and BARBERA, BRANDEE LYNN	3655							
3		271400000804000	42074 HIGHWAY 3 LOS 1V0	STRUMIA, JULIAN and WITLOX, JOCELYN	1459							
3		271400000804100	42074 HIGHWAY 3 LOS 1V0	MATER, BRIAN MERLE and MATER, SHARON PAULINE	1438							
3		271400000804500	42074 HIGHWAY 3 LOS 1V0	COLLINS, SHIRLEY ANN	1247						0.19	6.62193E-05
3		271400000804600	42074 HIGHWAY 3 LOS 1V0	WHATLEY, ANTHONY NEIL and WHATLEY, TAMMY DAWN	1361						0.20	7.22763E-05
3		271400000804700	42074 HIGHWAY 3 LOS 1V0	PARKINS, RODERICK JAMES and BRAID, REBECCA LEE	2392						0.37	0.000130877
3		271400000804800	42074 HIGHWAY 3 LOS 1V0	DAYBOLL, KENNETH HARVEY	1825						0.52	0.000182775
3		271400000805000	42074 HIGHWAY 3 LOS 1V0	DISTRICT SCHOOL BOARD OF NIAGARA	25069							
3		271400000805400	42074 HIGHWAY 3 LOS 1V0	JASEK, JOSEPH FRANK and JASEK, KATHERINE ANNE	188						0.03	1.03007E-05
3		271400000805400	42074 HIGHWAY 3 LOS 1V0	JASEK, JOSEPH FRANK and JASEK, KATHERINE ANNE	1986							
3		271400000805500	42074 HIGHWAY 3 LOS 1V0	FEDUCK, TRACY GLORIA and FEDUCK, BRADLEY SCOTT	1028							
3		271400000805800	42074 HIGHWAY 3 LOS 1V0	DIGIRONIMO, JULIE ANN	1833							
3		271400000805900	42074 HIGHWAY 3 LOS 1V0	NIEUWOLD, RAYMOND and NIEUWOLD, ANTOINETTE	428							
3		271400000806000	42074 HIGHWAY 3 LOS 1V0	MUENZBERGER, JANET	2021							
3		271400000806300	42074 HIGHWAY 3 LOS 1V0	FULBROOK, TIMOTHY STEPHEN and FULBROOK, ELIZABETH JEAN	1796							
3		271400000806400	42074 HIGHWAY 3 LOS 1V0	LOEFFEN, RICHARD MICHAEL and LOEFFEN, ANGELA CAROL	1665							
3		271400000806600	42074 HIGHWAY 3 LOS 1V0	RODGERS, RONALD RAY and RODGERS, MARY ALFRETA	1352							
3		271400000806900	42074 HIGHWAY 3 LOS 1V0	BOUDREAU, DONALD PAUL and BOUDREAU, CHERYL ANN	1619							
3		271400000806901	42074 HIGHWAY 3 LOS 1V0	KAEMMERZELL, ANDREAS	1694							
3		271400000807701	42074 HIGHWAY 3 LOS 1V0	TOTH, MARIJANE	48187						4.82	0.001706446
3		271400000808400	42074 HIGHWAY 3 LOS 1V0	HUFFMAN, PHILLIP ROY and HUFFMAN, SHIRLEY ANN	5564						0.83	0.000295574
3		271400000808500	42074 HIGHWAY 3 LOS 1V0	RUMBSEY, CHARLES CHAD	2658						0.40	0.000141202
3		271400000808700	42074 HIGHWAY 3 LOS 1V0	FAST, DENNIS JAMES and FAST, SUSAN ELIZABETH	17408						2.34	0.000829715
3		271400000809200	42074 HIGHWAY 3 LOS 1V0	TREVISAN, ROY	6068						0.61	0.000214881
3		271400000809235	42074 HIGHWAY 3 LOS 1V0	STOOP, EMMA MARIA and STOOP, ELIZABETH MARIA	242395				26.54	0.011699761	26.54	0.009398077
3		271400000900220	42074 HIGHWAY 3 LOS 1V0	ZYLSTRA, KENNETH WALTER and HENDERSON, MICHELLE AILEEN	8161						1.81	0.000640179
3		271400000900750	42074 HIGHWAY 3 LOS 1V0	GROSZEIBL, DAVID JOSEPH and GROSZEIBL, ROBERT JOHN	334151	0.014907061	30.40	0.014009029	30.40	0.01340079	30.40	0.010764465
3		271400000901200	42074 HIGHWAY 3 LOS 1V0	HOULE, ROBERT YVAN and TESSIER, JOSEE SUZANNE	7130	0.000487292	0.98	0.000453107	0.98	0.000433434	0.98	0.000348165
3		271400000901250	42074 HIGHWAY 3 LOS 1V0	1386360 ONTARIO LTD	204190	0.00989731	20.56	0.009473617	20.56	0.009062295	20.56	0.007279477
3		271400000903015	42074 HIGHWAY 3 LOS 1V0	SCACE, WESLEY and SCACE, LYNNNE	188084	0.00799275	16.13	0.00743204	16.13	0.007109358	16.13	0.00571074
3		271400000904500	42074 HIGHWAY 3 LOS 1V0	CLARK, JEFFREY WILLIAM and MCOUEEN, MARY ANNE	6569	0.000488352	0.99	0.000454093	0.99	0.000434378	0.99	0.000348923
3	3	271400000802000	42074 HIGHWAY 3 LOS 1V0	ROMAN CATHOLIC EPISCOPAL CORPORATION ST CATHARINES	5245							
3	4	271400000805700	42074 HIGHWAY 3 LOS 1V0	MENGER, BRADLEY JAMES	1393							
3	8	271400000802700	42074 HIGHWAY 3 LOS 1V0	SHIELS, JACQUELINE GRACE and SHIELS, PAUL ROBERT	571							
3	8	271400000802800	42074 HIGHWAY 3 LOS 1V0	GRAY, IAN SCOTT and GRAY, IAN GEORGE	266							
3	8	271400000802900	42074 HIGHWAY 3 LOS 1V0	NORMAN, ALVIN and NORMAN, GAIL ANN	384							
3	9	271400000700300	42074 HIGHWAY 3 LOS 1V0	LUDDARD, JASON	61191							
3	10	271400000700600	42074 HIGHWAY 3 LOS 1V0	CAN-AM INTERNATIONAL BEAGLE CLUB OF WELLINGTON/WENTWORT	19369							
3	10	271400000700900	42074 HIGHWAY 3 LOS 1V0	MANAGEMENT BOARD SECRETARIAT	53836							
3	10	271400000701000	42074 HIGHWAY 3 LOS 1V0	MANAGEMENT BOARD SECRETARIAT	84959							
3	10	271400000804300	42074 HIGHWAY 3 LOS 1V0	ADAMS, STEPHEN and BEAMER, KILEY	1184							
3	11	271400000701100	42074 HIGHWAY 3 LOS 1V0	STOOP, FRANK JOSEPH	136083							
3	11	271400000701200	42074 HIGHWAY 3 LOS 1V0	NIAGARA PENINSULA CONSERVATION AUTHORITY	57736							
3	11	271400000701300	42074 HIGHWAY 3 LOS 1V0	DRYSDALE, MARK and COOK, JONI	96087							
3	11	271400000701400	42074 HIGHWAY 3 LOS 1V0	DRAPER, DAVID DONALD and DRAPER, LORNA IRENE GRACE	47418							
3	11	271400000805200	42074 HIGHWAY 3 LOS 1V0	KIERS, TYLER JOHN and MARR, MARYLYNN PEARL	1013							
3	12	271400000701700	42074 HIGHWAY 3 LOS 1V0	MOORMANN, EILEEN	197497							
3	13	271400000701600	42074 HIGHWAY 3 LOS 1V0	GIBB, RANDY KENNETH and RYCKMAN, CHERYL JAYE	5513							
3	13	271400000701601	42074 HIGHWAY 3 LOS 1V0	SKOTNISKI, STANLEY FERDINAN	40449							
3	13	271400000701603	42074 HIGHWAY 3 LOS 1V0	FERRI, MICHAEL ALAN and FERRI, TERESA ANN	5572							
3	13	271400000701800	42074 HIGHWAY 3 LOS 1V0	1448077 ONTARIO LIMITED, and 2193418 ONTARIO INC., 2193420 ONT	5565							
3	13	271400000701810	42074 HIGHWAY 3 LOS 1V0	LOEFFEN FARMS LTD 1448077 ONTARIO LTD	187320							
3	14	271400000701900	42074 HIGHWAY 3 LOS 1V0	GREEN, DONALD BRUCE and GREEN, LINDA JANE	9294							
3	14	271400000701925	42074 HIGHWAY 3 LOS 1V0	GREEN, DONALD BRUCE and GREEN, LINDA JANE	136491							
3	14	271400000702100	42074 HIGHWAY 3 LOS 1V0	MALOWANY, JOHN ALBERT and MALOWANY, FRANCIS ELAINE	7893							
3	14	271400000702201	42074 HIGHWAY 3 LOS 1V0	TURPIN, CHARLES MICHAEL and TURPIN, PEGGY-SUE	4578							
3	14	271400000702210	42074 HIGHWAY 3 LOS 1V0	HOELLER, KATHERINE E. & GEOFFREY M and CHEETHAM, MIRJANA	9455							
3	14	271400000702301	42074 HIGHWAY 3 LOS 1V0	WINGER, DOUGLAS RONALD and WINGER, VALERIE LYNN	3632							
3	14	271400000702750	42074 HIGHWAY 3 LOS 1V0	DEVRIES, HENRY and DEVRIES, JOYCE MARIAN	395437							
3	15	271400000702400	42074 HIGHWAY 3 LOS 1V0	BALICKI, BARBARA MARIE and BALICKI, MICHAEL GARRY	21005							
3	15	271400000702700	42074 HIGHWAY 3 LOS 1V0	BARRICK, DAVID WILLIAM and BARRICK, KAREN LYNNNE	9931							
3	15	271400000702701	42074 HIGHWAY 3 LOS 1V0	PATARAN, PAUL MICHAEL	4063							
3	15	271400000702702	42074 HIGHWAY 3 LOS 1V0	ZIERLE, DENNIS and SHINNERS, WENDY	7975							
3	15	271400000702800	42074 HIGHWAY 3 LOS 1V0	CVETKOVIC, GEORGE JOSEPH and CVETKOVIC, SUSAN ELIZABETH	122414							
3	16	271400000800100	42074 HIGHWAY 3 LOS 1V0	HINKS, JOANNE ELLEN and HINKS, BRIAN FRANK	686809							
3	17	271400000800400	42074 HIGHWAY 3 LOS 1V0	HANSEN, JANICE LEE	7114							
3	17	271400000800500	42074 HIGHWAY 3 LOS 1V0	MOORMANN, JOSEPH ISERELL and MOORMANN, ELIZABETH	8930							
3	17	271400000800600	42074 HIGHWAY 3 LOS 1V0	VANDERLINGEN, ALLEN JEFFREY and CHEESEMAN, STACEY LYNN	27877							
3	18	271400000800805	42074 HIGHWAY 3 LOS 1V0	DAYBOLL, BRANDON JOSEPH and DAYBOLL, ANGELA	6129							
3	18	271400000800810	42074 HIGHWAY 3 LOS 1V0	RITENBURG, STEVEN and RITENBURG, LAURA JEAN	7918							
3	18	271400000801001	42074 HIGHWAY 3 LOS 1V0	BUCKTON, DAVID ROSS ALEXANDER and WHITE, MICHELLE JOAN DOR	9286							
3	18	271400000801003	42074 HIGHWAY 3 LOS 1V0	MACLEOD, STUART and MACLEOD, CYNTHIA LOUISE	2712						0.41	0.000144052
3	18	271400000801200	42074 HIGHWAY 3 LOS 1V0	THOMPSON, DARRYL BRENT	4514						0.65	0.000229707
3	18	271400000801201	42074 HIGHWAY 3 LOS 1V0	PRENTICE, GERALD ALEXANDER and SKOTNISKI, LINDA MARIE	1736						0.17	6.14819E-05
3	18	271400000801300	42074 HIGHWAY 3 LOS 1V0	GOWLAND, BRADLEY WALLACE and GOWLAND, ELISABETH ANNE	3157						0.46	0.00016214
3	18	271400000801305	42074 HIGHWAY 3 LOS 1V0	SAW DEVELOPMENTS INC.	26023						2.15	0.000762785
3	18	271400000801315	42074 HIGHWAY 3 LOS 1V0	SAW DEVELOPMENTS INC.	26029						1.62	0.000572097
3	18	271400000801500	42074 HIGHWAY 3 LOS 1V0	MOORMANN, DWAYNE AUGUST and REDPATH-MOORMANN, JAYE AN	1631						0.23	8.31764E-05
3	18	271400000801500	42074 HIGHWAY 3 LOS 1V0	MOORMANN, DWAYNE AUGUST and REDPATH-MOORMANN, JAYE AN	2862							
3	18	271400000801515	42074 HIGHWAY 3 LOS 1V0	SAW DEVELOPMENTS INC.	967						0.05	1.71263E-05
3	18	271400000801515	42074 HIGHWAY 3 LOS 1V0	SAW DEVELOPMENTS INC.	13868							
3	18	271400000801600	42074 HIGHWAY 3 LOS 1V0	JONG, AFRA and JONG, JAMES	1535							
3	18	271400000801601	42074 HIGHWAY 3 LOS 1V0	CARSON, LINDA LEONIE	5009							
3	18	271400000801603	42074 HIGHWAY 3 LOS 1V0	MAIN, EVAN PAUL and MAIN, JENNIFER SUSAN	4978							
3	18	271400000801605	42074 HIGHWAY 3 LOS 1V0	HERBERT, CARL and FENECH-HERBERT, PAULINE	21517						1.62	0.000572555
3	18	271400000801606	42074 HIGHWAY 3 LOS 1V0	HANEMAAYER, JOHN WILLIAM and HANEMAAYER, ANNE MARIE	5870							
3	18	271400000801608	42074 HIGHWAY 3 LOS 1V0	CAVERS, WAYNE GORDON	2935							
3	18	271400000803001	42074 HIGHWAY 3 LOS 1V0	FRIEL, JAMES GRAHAM and FRIEL, ELIZABETH JANE	5853							
3	18	271400000803002	42074 HIGHWAY 3 LOS 1V0	MERIDIAN CREDIT UNION	7659							
3	18	271400000803801	42074 HIGHWAY 3 LOS 1V0	PROULX, RICHARD STEVEN and PROULX, GHISLAIN	4118							
3	18	271400000803802	42074 HIGHWAY 3 LOS 1V0	BROWN, DAVID and BROWN, DAWN MARGARET	4196							
3	18	271400000803804	42074 HIGHWAY 3 LOS 1V0	DERUITER, JEANNINE E.	8507							
3	18	271400000804810	42074 HIGHWAY 3 LOS 1V0	DAVIES, WILFRED GORDON GLENN and DAVIES, JACQUELINE GLORIA M	7192							
3	18	271400000804900	42074 HIGHWAY 3 LOS 1V0	BUNZ, TIMOTHY DANIEL and BUNZ, GERALDINE HEATHER	7186							
3	18	271400000804901	42074 HIGHWAY 3 LOS 1V0	PARSONS, GLENN JAMES and PARSONS, SANDRA MARGARET	5085							
3	18	271400000804902	42074 HIGHWAY 3 LOS 1V0	DAVIES, BARRIE SCOTT and DAVIES, TRACY ANN	5461							
3	19	271400000801800	42074 HIGHWAY 3 LOS 1V0	WILLS, JOHN LAWRENCE and WILLS, RHODA MARJORIE	1864							
3	19	271400000801900	42074 HIGHWAY 3 LOS 1V0	ROMAN CATHOLIC EPISCOPAL CORPORATION ST CATHARINES	2562							
3	19	271400000802100	42074 HIGHWAY 3 LOS 1V0	NIAGARA CATHOLIC DISTRICT SCHOOL BOARD	32464							
3	19	271400000802200	42074 HIGHWAY 3 LOS 1V0	WAINFLEET TOWNSHIP								

Concession	Lots	Roll Number	Street Address	Property Owner	Parcel Area (m <sup>2</sup> )	Drain 1, Section 6 Percent	Drain 1, Section 7 Area	Drain 1, Section 7 Percent	Drain 1, Section 8 Area	Drain 1, Section 8 Percent	Drain 1, Section 9 Area	Drain 1, Section 9 Percentage
3	19	271400000806700	42074 HIGHWAY 3 LOS 1V0	BOWMAN, HELEN MADELINE	786							
3	19	271400000806800	42074 HIGHWAY 3 LOS 1V0	HARRIS, DONALD WILLIAM and HARRIS, GRACE PATRICIA	678						0.10	3.60179E-05
3	19	271400000806800	42074 HIGHWAY 3 LOS 1V0	HARRIS, DONALD WILLIAM and HARRIS, GRACE PATRICIA	716							
3	19	271400000807000	42074 HIGHWAY 3 LOS 1V0	HANSEN, BARBARA GRACE	2524						0.38	0.00013409
3	19	271400000807100	42074 HIGHWAY 3 LOS 1V0	FULBROOK, JOHN and FULBROOK, LILLIAN	1036						0.16	5.5042E-05
3	19	271400000807200	42074 HIGHWAY 3 LOS 1V0	ELLIOTT, BRANDON DUKE	1289						0.13	4.56569E-05
3	19	271400000808600	42074 HIGHWAY 3 LOS 1V0	FLINTOFT, HUGH WILLIAM and FLINTOFT, JOYCE ELAINE	1701						0.26	9.03729E-05
3	20	271400000807710	42074 HIGHWAY 3 LOS 1V0	SEGEDIN, LYNNE ANN and REIDL, CHRISTOPHER KARL	17385				1.68	0.000739054	1.68	0.00059366
3	20	271400000807720	42074 HIGHWAY 3 LOS 1V0	TOPA, JACQUELINE IRENE	9426						0.79	0.000280017
3	20	271400000807800	42074 HIGHWAY 3 LOS 1V0	THOMPSON, THOMAS IVAN and THOMPSON, NANCY RUTH	1527						0.23	8.11156E-05
3	20	271400000807900	42074 HIGHWAY 3 LOS 1V0	MAJOR, ARTHUR and MAJOR, SUSAN	2303						0.35	0.000122359
3	20	271400000808000	42074 HIGHWAY 3 LOS 1V0	BELL CANADA	1532						0.46	0.000162776
3	20	271400000808100	42074 HIGHWAY 3 LOS 1V0	KANYO, JEFFREY FRANKLIN and KANYO, SUSAN MARLENE	4591						0.69	0.000243893
3	20	271400000808800	42074 HIGHWAY 3 LOS 1V0	MONTGOMERY, CHRISTOPHER TODD and MONTGOMERY, DEBRA ANN	3990						0.60	0.000211936
3	20	271400000808801	42074 HIGHWAY 3 LOS 1V0	DAVIES, STEVEN WILFRED ALEXANDER	6178						1.14	0.000403567
3	20	271400000808802	42074 HIGHWAY 3 LOS 1V0	MALDEAN HOLSTEINS LTD ROMARKENT FARMS LTD	45579						4.56	0.001614114
3	20	271400000808803	42074 HIGHWAY 3 LOS 1V0	KITCHEN, SCOTT CHARLES and AYRES, LAYNE JESSICA	4574						0.69	0.000242975
3	20	271400000808810	42074 HIGHWAY 3 LOS 1V0	DILTS, BRIANT LESLIE and DILTS, JANET	4699						0.70	0.000249628
3	20	271400000808820	42074 HIGHWAY 3 LOS 1V0	FRASER, SHARON MARGARET and VAN ZEYL, WILHELMUS	4699						0.70	0.000249625
3	20	271400000808830	42074 HIGHWAY 3 LOS 1V0	MOORE, BRADLEY ROBERT and NICHOLAS, PAUL RUSSELL	4699						0.70	0.000249621
3	20	271400000808836	42074 HIGHWAY 3 LOS 1V0	AIRHARDT, TREVOR DUANE and FINLAYSON, AYLIA MARIE DORA	4699						0.70	0.00024963
3	20	271400000808838	42074 HIGHWAY 3 LOS 1V0	MASOTTI, DAVID and MASOTTI, PATRICIA	4699						0.70	0.000249623
3	20	271400000808840	42074 HIGHWAY 3 LOS 1V0	MINOR, TODD JEFFREY and MINOR, CATHARINE IRENE	4700						0.70	0.000249663
3	20	271400000808850	42074 HIGHWAY 3 LOS 1V0	NEWHOUSE, CHERLYN CORNELIA and WHITEFORD, CHRISTOPHER GEO	4700						0.71	0.000249664
3	20	271400000808900	42074 HIGHWAY 3 LOS 1V0	HYDRO ONE NETWORKS INC	332						0.13	4.70288E-05
3	20	271400000808901	42074 HIGHWAY 3 LOS 1V0	GILLOW, TODD HILARY and PAHOWSKI, SHERRI LYNN	2579						0.61	0.000214885
3	20	271400000808910	42074 HIGHWAY 3 LOS 1V0	DERUITER, GEORGE HENRY and DERUITER, MARY BARBARA	4355						0.92	0.000325512
3	20	271400000809100	42074 HIGHWAY 3 LOS 1V0	609968 ONTARIO LTD	208217						20.68	0.00732211
3	21	271400000809300	42074 HIGHWAY 3 LOS 1V0	VIRK POULTRY FARMS INC	371554						49.80	0.017634658
3	21	271400000809310	42074 HIGHWAY 3 LOS 1V0	NEUFELD, PETER and NEUFELD, MARY ANE	4888						0.73	0.000259629
3	22	271400000809400	42074 HIGHWAY 3 LOS 1V0	VILLAZOR, ALFRED and VILLAZOR, FRANCISCO	145901						15.48	0.005482459
3	22	271400000809500	42074 HIGHWAY 3 LOS 1V0	MOORMANN, EILEEN	110533						20.56	0.007281045
3	22	271400000809600	42074 HIGHWAY 3 LOS 1V0	STAN, GHEORGHE and STAN, MARIA	5698				0.85	0.00037682	0.85	0.000302688
3	22	271400000809610	42074 HIGHWAY 3 LOS 1V0	LOEFFEN, HAROLD JAMES and LOEFFEN, JOHN ALBERT	220879		21.82	0.010055561	25.81	0.0113791	25.81	0.009140499
3	23	271400000900100	42074 HIGHWAY 3 LOS 1V0	GROSZEIBL, DAVID JOSEPH and GROSZEIBL, ROBERT JOHN	22030	0.001091882						
3	23	271400000900110	42074 HIGHWAY 3 LOS 1V0	GROSZEIBL, DAVID JOSEPH and GROSZEIBL, ROBERT JOHN	191181		32.58	0.015014011	32.58	0.014362138	32.58	0.011536687
3	23	271400000900200	42074 HIGHWAY 3 LOS 1V0	VANDER SCHELDE, GEORGE LUCAS & SAMUAL PIE and VANDER SCHEL	23366						4.47	0.001581846
3	23	271400000900300	42074 HIGHWAY 3 LOS 1V0	BESTHOLME FARMS INC	253538						32.34	0.011454219
3	24	271400000900400	42074 HIGHWAY 3 LOS 1V0	1448077 ONTARIO LTD c/o LOEFFEN FARMS LTD	25850	0.001281258	2.59	0.001191374	2.59	0.001139648		
3	24	271400000900400	42074 HIGHWAY 3 LOS 1V0	1448077 ONTARIO LTD c/o LOEFFEN FARMS LTD	176572						29.25	0.010359311
3	24	271400000900404	42074 HIGHWAY 3 LOS 1V0	WARNER, JAMES DAVID KEITH	10116						1.52	0.000537377
3	24	271400000900410	42074 HIGHWAY 3 LOS 1V0	CVETKOVIC, STEVEN JOSEPH and CVETKOVIC, ROSE ANNA	5693	0.000282151	0.57	0.000262357	0.57	0.000250967	0.61	0.000215778
3	24	271400000900500	42074 HIGHWAY 3 LOS 1V0	GROSZEIBL, DAVID JOSEPH and GROSZEIBL, ROBERT JOHN	90271	0.004461772						
3	24	271400000900500	42074 HIGHWAY 3 LOS 1V0	GROSZEIBL, DAVID JOSEPH and GROSZEIBL, ROBERT JOHN	91537		16.49	0.00760019	16.49	0.007270307	16.49	0.005840026
3	24	271400000900510	42074 HIGHWAY 3 LOS 1V0	GROSZEIBL, JOSEPH FRANK and GROSZEIBL, ELIZABETH KATHRIN	7079		1.06	0.000489355	1.06	0.000468108	1.06	0.000376018
3	24	271400000900520	42074 HIGHWAY 3 LOS 1V0	HUSMAN, DANIEL and BANTTEN, LINDSAY	4047	0.000200572	0.40	0.000186501	0.40	0.000178404	0.40	0.000143307
3	24	271400000900600	42074 HIGHWAY 3 LOS 1V0	GILL, SARAH CAROL	2290	0.00017022	0.34	0.000158279	0.34	0.000151407	0.34	0.000121621
3	24	271400000900700	42074 HIGHWAY 3 LOS 1V0	CICHOCKI, MARK ANDREW and CICHOCKI, ROSE MARIE	4050	0.000301114	0.61	0.00027999	0.61	0.000267833	0.61	0.000215143
3	24	271400000900701	42074 HIGHWAY 3 LOS 1V0	SHIPLEY, BRIAN HENRY DONALD and ELISON, RHONDA ANNE	11309		0.70	0.000322472	0.95	0.000419074	0.95	0.00033663
3	25	271400000900800	42074 HIGHWAY 3 LOS 1V0	MIRANDA, MARCO and MIRANDA, CATALINA	135778	0.006738306	13.60	0.006265598	13.60	0.00599356	15.04	0.005325909
3	25	271400000900801	42074 HIGHWAY 3 LOS 1V0	CARPANI, INES MARY	31094	0.001980038	3.99	0.001841134	3.99	0.001761196	3.99	0.001414718
3	25	271400000900802	42074 HIGHWAY 3 LOS 1V0	LAFORTUNE, TOM	44097	0.00344376	6.75	0.00310976	6.75	0.002974742	6.75	0.002389523
3	25	271400000900900	42074 HIGHWAY 3 LOS 1V0	BALTJES, JELLE	60887	0.001784767						
3	25	271400000900900	42074 HIGHWAY 3 LOS 1V0	BALTJES, JELLE	149350		16.07	0.007404812	16.07	0.0070834	16.07	0.005689889
3	26	271400000901000	42074 HIGHWAY 3 LOS 1V0	KATRYNUK, RALPH and KATRYNUK, IRENE	4043							
3	26	271400000901000	42074 HIGHWAY 3 LOS 1V0	KATRYNUK, RALPH and KATRYNUK, IRENE	247724	0.012563544	26.36	0.012147796	26.36	0.011620367	26.36	0.009334303
3	26	271400000901100	42074 HIGHWAY 3 LOS 1V0	BULK, SIMON JOHANNES and BULK, EDITH	103662	0.008541265	17.23	0.007942075	17.23	0.007597249	17.23	0.006102649
3	26	271400000901201	42074 HIGHWAY 3 LOS 1V0	BRADLEY, DARYL JAMES and JACOBSEN, NICOLE LEEMING	1432	1.62203E-05						
3	26	271400000901201	42074 HIGHWAY 3 LOS 1V0	BRADLEY, DARYL JAMES and JACOBSEN, NICOLE LEEMING	6670		0.54	0.000248042	0.54	0.000237273	0.54	0.000190594
3	27	271400000901300	42074 HIGHWAY 3 LOS 1V0	GROSZEIBL, DAVID JOSEPH	350179	0.017562402	40.54	0.018683158	40.54	0.017871979	40.54	0.01435604
3	27	271400000901315	42074 HIGHWAY 3 LOS 1V0	NEUDORF, FRANCES ROSEANN and NEUDORF, EDWARD GEORGE	3826	0.000200678	0.40	0.0001866	0.40	0.000178498	0.40	0.000143382
3	27	271400000901401	42074 HIGHWAY 3 LOS 1V0	UPFOLD, HARRY NORMAN	4239	0.000315177	0.64	0.000293067	0.64	0.000280343	0.64	0.000225191
3	27	271400000901500	42074 HIGHWAY 3 LOS 1V0	ROMKEMA, JASON RICHARD and HAYDEN, HEATHER AMANDA	59866	0.002499817	5.04	0.002324449	5.04	0.002223527	5.04	0.001786094
3	28	271400000901510	42074 HIGHWAY 3 LOS 1V0	MYNLIUFF, ANDREAS IOHANNAS and MYNLIUFF, BARBARA ANN	4045	0.000200026	0.40	0.000185994	0.40	0.000177918	0.40	0.000142917
3	28	271400000901600	42074 HIGHWAY 3 LOS 1V0	WALKER, THOMAS RICHARD	246384	0.021020127	51.91	0.023922511	51.91	0.022883852	51.91	0.018381932
3	29	271400000901700	42074 HIGHWAY 3 LOS 1V0	RHORA, CHARLES ANSON and RHORA, AQUILINA	190335	0.021020127	14.44	0.006656691	14.44	0.006367674	14.44	0.005114967
3	29	271400000901800	42074 HIGHWAY 3 LOS 1V0	ROBINS, DREW and ,	15465	0.000231822						
3	29	271400000901800	42074 HIGHWAY 3 LOS 1V0	ROBINS, DREW and ,	32074		1.11	0.0005112	1.11	0.000489004	1.11	0.000392803
3	29	271400000901801	42074 HIGHWAY 3 LOS 1V0	MALLET, PAUL PERCY and MALLET, ESTHER	3141	3.15638E-05						
3	29	271400000901801	42074 HIGHWAY 3 LOS 1V0	MALLET, PAUL PERCY and MALLET, ESTHER	58137		2.31	0.001062472	2.31	0.001016342	2.31	0.000816398
3	29	271400000901900	42074 HIGHWAY 3 LOS 1V0	AUBIN, MARIE ANGEL LISE	22436	0.000758324						
3	29	271400000901900	42074 HIGHWAY 3 LOS 1V0	AUBIN, MARIE ANGEL LISE	25361		2.04	0.000942394	2.04	0.000901478	2.04	0.000724131
3	29	271400000902000	42074 HIGHWAY 3 LOS 1V0	LOEFFEN FARMS LTD 1448077 ONTARIO LTD	16							
3	29	271400000902000	42074 HIGHWAY 3 LOS 1V0	LOEFFEN FARMS LTD 1448077 ONTARIO LTD	3361							
3	29	271400000902000	42074 HIGHWAY 3 LOS 1V0	LOEFFEN FARMS LTD 1448077 ONTARIO LTD	249202	0.015694175	31.66	0.014593206	31.66	0.013959603	31.66	0.011213343
3	30	271400000806100	42074 HIGHWAY 3 LOS 1V0	GILMORE, DAVID JOHN and GILMORE, CARISSA	1012							
3	30	271400000902001	42074 HIGHWAY 3 LOS 1V0	LOEFFEN FARMS LTD 1448077 ONTARIO LTD	155312	0.016184828	32.65	0.015049425	32.65	0.014396015	32.65	0.011563899
3	30	271400000902010	42074 HIGHWAY 3 LOS 1V0	RIZZO, CARLA JOSLYN	3244							
3	30	271400000902010	42074 HIGHWAY 3 LOS 1V0	RIZZO, CARLA JOSLYN	4005	0.000538948	1.09	0.000501139	1.09	0.000479381	1.09	0.000385073
3	30	271400000902100	42074 HIGHWAY 3 LOS 1V0	EMERSON, ROSS DUANE and EMERSON, MARY VERA	174942	0.008206179	16.56	0.007630496	16.56	0.007299198	16.56	0.005863233
3	30	271400000902101	42074 HIGHWAY 3 LOS 1V0	GRIFFITHS, DANIEL	4048	0.000300946	0.61	0.000279834	0.61	0.000267684	0.61	0.000215023
3	30	271400000902102	42074 HIGHWAY 3 LOS 1V0	MARAGLOUDAKIS, DIMITRIOS and ROOKER, JESSICA LEIGH	9206	0.00068446	1.38	0.000636444	1.38	0.000608811	1.38	0.00048904
3	30	271400000902200	42074 HIGHWAY 3 LOS 1V0	BREUKELMAN, MARYANN	83447	0.003881611	7.83	0.003609307				

Concession	Lots	Roll Number	Street Address	Property Owner	Parcel Area (m <sup>2</sup> )	Drain 1, Section 6 Percent	Drain 1, Section 7 Area	Drain 1, Section 7 Percent	Drain 1, Section 8 Area	Drain 1, Section 8 Percent	Drain 1, Section 9 Area	Drain 1, Section 9 Percentage
3	37	271400000904700	42074 HIGHWAY 3 LOS 1V0	HAMMING, AMANDA and HAMMING, ROBERT DAVID	138458	0.005223559	10.54	0.004857114	10.54	0.00464623	10.54	0.003732181
3	37	271400000904705	42074 HIGHWAY 3 LOS 1V0	CHALMERS, DANIEL WAYNE and CHALMERS, ASHLEY DIANNE	28375	0.001080133	2.18	0.001004359	2.18	0.000960752	2.18	0.000717144
3	37	271400000904706	42074 HIGHWAY 3 LOS 1V0	MCCANN, BOB and MCCANN, SUSAN	8097	0.000519299	1.05	0.000482869	1.05	0.000461904	1.05	0.000371034
3	37	271400000904707	42074 HIGHWAY 3 LOS 1V0	KISS, FRANK FREDERICK and KISS, KATHLEEN MARY	4064	0.000302178	0.61	0.00028098	0.61	0.00026878	0.61	0.000215903
3	38	271400000905000	42074 HIGHWAY 3 LOS 1V0	POULAK, WILLIAM	3021	0.00022457	0.45	0.000208815	0.45	0.000199749	0.45	0.000160453
3	41	271400000806500	42074 HIGHWAY 3 LOS 1V0	MCKNIGHT, BARBARA	4						0.00	1.89862E-07
3	41	271400000806500	42074 HIGHWAY 3 LOS 1V0	MCKNIGHT, BARBARA	1767							
4		271400000707300	42074 HIGHWAY 3 LOS 1V0	OROSZ, SCOTT ALEXANDER and SIMPSON, LORI ELLEN, CAMPBELL BRI	222582							
4		271400000707810	42074 HIGHWAY 3 LOS 1V0	HAXTON, TIMOTHY and HAWLEY, LEANNE	3641							
4		2714000008089800	42074 HIGHWAY 3 LOS 1V0	BARTELS, CORNELIUS and BARTELS, ANITA JANE	48792							
4		2714000008089900	42074 HIGHWAY 3 LOS 1V0	MEAD, BERNADINA and PANAGABKO, ELIZABETH JANE	13292							
4		2714000008089902	42074 HIGHWAY 3 LOS 1V0	WIEBE, RUDOLPH and WIEBE, TWILA JOY	1329							
4		2714000008089905	42074 HIGHWAY 3 LOS 1V0	MERCER, DAVID LANDON and MERCER, SHARON MARLENE	6944							
4		271400000810001	42074 HIGHWAY 3 LOS 1V0	BECK, CAROL IRENE and BECK, CHARLES ELWOOD	35635							
4		271400000810102	42074 HIGHWAY 3 LOS 1V0	ARMSTRONG, ROBERT BRUCE	4207							
4		271400000810115	42074 HIGHWAY 3 LOS 1V0	AARTS, JUDITH ANN and AARTS, LEON PETER JOHN	213315							
4		271400000810300	42074 HIGHWAY 3 LOS 1V0	BUTT, TIMOTHY CEDRIC	38466							
4		271400000810400	42074 HIGHWAY 3 LOS 1V0	BUITER, DOUGLAS RICHARD and BUITER, ANDREA CHRISTINE	45154							
4		271400000810500	42074 HIGHWAY 3 LOS 1V0	GREEN, KENNETH HAROLD	171463							
4		271400000811550	42074 HIGHWAY 3 LOS 1V0	EVANS, JANET LYNN	22597							
4		271400000811600	42074 HIGHWAY 3 LOS 1V0	MARR, JAMES EDWARD and MARR, DEBORAH ANN	11398							
4		271400000811602	42074 HIGHWAY 3 LOS 1V0	AARTS, LEON PETER JOHN and AARTS, JUDITH ANN	4045							
4		271400000813400	42074 HIGHWAY 3 LOS 1V0	AARTS, LEON PETER and AARTS, JUDITH ANN	38003							
4		271400000814100	42074 HIGHWAY 3 LOS 1V0	DYCK, FRANK JOSEPH and DYCK, LORNA MAY	6571						0.66	0.000232706
4		271400000814100	42074 HIGHWAY 3 LOS 1V0	DYCK, FRANK JOSEPH and DYCK, LORNA MAY	353704							
4		271400000814500	42074 HIGHWAY 3 LOS 1V0	LOEFFEN FARMS LTD 1448077 ONTARIO LTD	244576						24.46	0.008661235
4		271400000814900	42074 HIGHWAY 3 LOS 1V0	MALDEAN HOLSTEINS LTD	63696							
4		271400000905500	42074 HIGHWAY 3 LOS 1V0	LOEFFEN FARMS LTD 1448077 ONTARIO LTD	22298				0.53	0.000235115	0.53	0.000188861
4		271400000905500	42074 HIGHWAY 3 LOS 1V0	LOEFFEN FARMS LTD 1448077 ONTARIO LTD	235228							
4		271400000906000	42074 HIGHWAY 3 LOS 1V0	PURICH, CAROLYN LEONE	62960	6.30	0.002901683		6.74	0.002970491	6.74	0.002386109
4	4	271400000700205	42074 HIGHWAY 3 LOS 1V0	NATURAL RESOURCES MINISTRY	330383							
4	6	271400000704600	42074 HIGHWAY 3 LOS 1V0	SOARES, HEATHER ILA	211676							
4	6	271400000704605	42074 HIGHWAY 3 LOS 1V0	TRIPLE G FARMS INC	251418							
4	7	271400000704700	42074 HIGHWAY 3 LOS 1V0	TRIPLE G FARMS INC	96575							
4	7	271400000704710	42074 HIGHWAY 3 LOS 1V0	MCOWAN, ANN MARIE	7109							
4	7	271400000704800	42074 HIGHWAY 3 LOS 1V0	TRIPLE G FARMS INC	246428							
4	8	271400000704880	42074 HIGHWAY 3 LOS 1V0	TRIPLE G FARMS INC	236416							
4	8	271400000704900	42074 HIGHWAY 3 LOS 1V0	NAUTA, GIWENDOLYN LOUISE and NAUTA, DARREN PETER	21558							
4	8	271400000705000	42074 HIGHWAY 3 LOS 1V0	GEERTS, DARYL PETER and GEERTS, LYDIA ANNA MARIE	6089							
4	9	271400000705100	42074 HIGHWAY 3 LOS 1V0	ROBINS, SHAWN EUGENE and ROBINS, AMANDA MAY ROSE	11451							
4	9	271400000705101	42074 HIGHWAY 3 LOS 1V0	STOOP, FRANK JOSEPH and STOOP, ADRIAN JOSEPH	434150							
4	9	271400000705200	42074 HIGHWAY 3 LOS 1V0	YOUNG, LUKE EDWARD and YOUNG, JANNIFER MAE	98309							
4	9	271400000705215	42074 HIGHWAY 3 LOS 1V0	ROGERS CANTEL INC C/O C&W PORTFOLIO ADMINISTRATION	31689							
4	9	271400000705300	42074 HIGHWAY 3 LOS 1V0	STOOP, TYLER WILLIAM	4046							
4	10	271400000705400	42074 HIGHWAY 3 LOS 1V0	STOOP, FRANK JOSEPH and STOOP, ADRIAN JOSEPH	112746							
4	10	271400000705500	42074 HIGHWAY 3 LOS 1V0	STOOP, FRANK JOSEPH and STOOP, ADRIAN JOSEPH	108179							
4	11	271400000705600	42074 HIGHWAY 3 LOS 1V0	STOOP, ADRIAN JOSEPH and STOOP, FRANK JOSEPH	172750							
4	12	271400000706600	42074 HIGHWAY 3 LOS 1V0	BALICKI, GARY GERALD and BALICKI, SANDRA JANE	248042							
4	13	271400000707000	42074 HIGHWAY 3 LOS 1V0	ZIERLE, JUERGEN	195922							
4	13	271400000707001	42074 HIGHWAY 3 LOS 1V0	ZIERLE, JURGEN and ZIERLE, THERESIA	22788							
4	13	271400000707015	42074 HIGHWAY 3 LOS 1V0	ZIERLE, DENNIS and SHINNERS, WENDY	4382							
4	14	271400000707200	42074 HIGHWAY 3 LOS 1V0	BARNES, JEFFREY SCOTT and BARNES, APRIL MARIE	1320							
4	14	271400000707201	42074 HIGHWAY 3 LOS 1V0	BUITER, DAVID JOHN and BUITER, MARY SUZANNE	10368							
4	15	271400000809700	42074 HIGHWAY 3 LOS 1V0	ROSZELL, BRENT and ROSZELL, BRENDA	408161							
4	16	271400000707900	42074 HIGHWAY 3 LOS 1V0	LUCY, CHRISTOPHER JOHN and LUCY, RHONDA LEE	13546							
4	16	271400000809901	42074 HIGHWAY 3 LOS 1V0	MEYER, VERONICA	1394							
4	16	271400000809903	42074 HIGHWAY 3 LOS 1V0	GREENWOOD, RONALD and GREENWOOD, PATRICIA	6030							
4	16	271400000809910	42074 HIGHWAY 3 LOS 1V0	SHERK, KAREN ELAINE	7879							
4	16	271400000809925	42074 HIGHWAY 3 LOS 1V0	WIEBE, RUDOLPH and WIEBE, TWILA JOY	3496							
4	16	271400000810000	42074 HIGHWAY 3 LOS 1V0	FARNAN, ROBERT WALLACE	12854							
4	16	271400000810200	42074 HIGHWAY 3 LOS 1V0	CREIGHTON, PATRICIA ANNE and CREIGHTON, ROBERT ARCHIE	8092							
4	17	271400000810100	42074 HIGHWAY 3 LOS 1V0	SIMPSON, CHARLES	4207							
4	17	271400000810125	42074 HIGHWAY 3 LOS 1V0	SPYKSMA, THYS	6036							
4	17	271400000810207	42074 HIGHWAY 3 LOS 1V0	CREIGHTON, PATRICIA ANNE and CREIGHTON, ROBERT ARCHIE	1454							
4	17	271400000810501	42074 HIGHWAY 3 LOS 1V0	LOBBEZOO, JACOB JOHN and LOBBEZOO, JOAN LORRAINE	3304							
4	17	271400000810600	42074 HIGHWAY 3 LOS 1V0	LEGGETT, MARION AILEEN	6294							
4	17	271400000810700	42074 HIGHWAY 3 LOS 1V0	TARAIOS, DAVID ALEXANDER and GAGNON-TARAIOS, ROBERTA	3150							
4	17	271400000810800	42074 HIGHWAY 3 LOS 1V0	CROWE, TRENT CURTIS and CROWE, DEBORAH JOAN	153637							
4	17	271400000810900	42074 HIGHWAY 3 LOS 1V0	ZAVITZ, LINDA	4954							
4	17	271400000811001	42074 HIGHWAY 3 LOS 1V0	HABEL, NORMAN and RAIOTTE, ANNE MARIE	7969							
4	18	271400000811000	42074 HIGHWAY 3 LOS 1V0	BEIZNER, GEORGE HEDLEY and BEIZNER, MARY KATHARINE	94953							
4	18	271400000811100	42074 HIGHWAY 3 LOS 1V0	TINGEY, MICHELLE	158						0.02	8.39864E-06
4	18	271400000811100	42074 HIGHWAY 3 LOS 1V0	TINGEY, MICHELLE	4287							
4	18	271400000811200	42074 HIGHWAY 3 LOS 1V0	EMERY, KATHLEEN FRANCES	4						0.00	2.02598E-07
4	18	271400000811200	42074 HIGHWAY 3 LOS 1V0	EMERY, KATHLEEN FRANCES	1860							
4	18	271400000811300	42074 HIGHWAY 3 LOS 1V0	UKROENZ, CHRISTOPHER and KARR, LINDSAY	2805							
4	18	271400000811400	42074 HIGHWAY 3 LOS 1V0	PELINO, LOUIS ANTHONY and PELINO, JOSEPHINE ANNE	149369						9.81	0.003474209
4	18	271400000811400	42074 HIGHWAY 3 LOS 1V0	PELINO, LOUIS ANTHONY and PELINO, JOSEPHINE ANNE	308565							
4	18	271400000811500	42074 HIGHWAY 3 LOS 1V0	LEGGETT, PHILLIP WATSON and LEGGETT, SONIA MARIE	8931							
4	18	271400000811501	42074 HIGHWAY 3 LOS 1V0	SACK, ARNO and SACK, URSULA	9963							
4	18	271400000811503	42074 HIGHWAY 3 LOS 1V0	MALLON, JOHN DESMOND and MALLON, CINDY LUCILLE	15087							
4	18	271400000811505	42074 HIGHWAY 3 LOS 1V0	WAGNER, ALFRED JAMES R S and WAGNER, MARITA RUTH	6402							
4	18	271400000811510	42074 HIGHWAY 3 LOS 1V0	TREWARTHA, ALAN WILLIS and TREWARTHA, MARY LEANNE	27652							
4	18	271400000811601	42074 HIGHWAY 3 LOS 1V0	FANG, THOMAS and FANG, LISA AGNES	4045							
4	18	271400000811700	42074 HIGHWAY 3 LOS 1V0	ROY, MATTHEW PAUL	5447							
4	18	271400000811800	42074 HIGHWAY 3 LOS 1V0	ROMARKENT FARMS LTD	210187							
4	18	271400000811901	42074 HIGHWAY 3 LOS 1V0	ROBERTSON, NEIL ELGIN	81247							
4	19	271400000807300	42074 HIGHWAY 3 LOS 1V0	OOSTERHOF, MIRANDA NICOLE	2690						0.40	0.000142877
4	19	271400000807400	42074 HIGHWAY 3 LOS 1V0	BRAUNLIN, STEPHEN MICHAEL and MIKKELSAAR, TIJA CABRI	1665						0.25	8.84308E-05
4	19	271400000807500	42074 HIGHWAY 3 LOS 1V0	PERROTTO, KRISTEN	1502						0.23	7.98113E-05
4	19	271400000807600	42074 HIGHWAY 3 LOS 1V0	FLAGG, ADAM	1401						0.21	7.44098E-05
4	19	271400000807700	42074 HIGHWAY 3 LOS 1V0	CHRIST ANGLICAN CHURCH WAINFLEET	7297						1.09	0.000387633
4	19	271400000812000	42074 HIGHWAY 3 LOS 1V0	ROBERTSON, NEIL ELGIN and ROBERTSON, MARGARET ROSE	487							
4	19	271400000812000	42074 HIGHWAY 3 LOS 1V0	ROBERTSON, NEIL ELGIN and ROBERTSON, MARGARET ROSE	195388							
4	20	271400000812500	42074 HIGHWAY 3 LOS 1V0	DAYBOLL, BLAKE NELSON and DAYBOLL, MARION MADELENE	3605							
4	20	271400000812600	42074 HIGHWAY 3 LOS 1V0	WOODS, SPENCER DALTON and WOODS, INGRID AMANDA	3714							
4	20	271400000812700	42074 HIGHWAY 3 LOS 1V0	JONES, DONALD BENJAMIN and JONES, LYNN ARLENE	5571							
4	20	271400000812800	42074 HIGHWAY 3 LOS 1V0	SARGENT, LISA LEE ANNE and SARGENT, DAVID KEITH GORDON	1610							
4	20	271400000812900	42074 HIGHWAY 3 LOS 1V0	BERG, BRANDON DAKOTA and MACORETTA, KRISTEN TASHA ROSE	40							
4	20	271400000813000	42074 HIGHWAY 3 LOS 1V0	MYERS, JAKE ADAM	919							
4	20	271400000813100	42074 HIGHWAY 3 LOS 1V0	PIERCE, WALTER FRANK	644							
4	20	271400000813200	42074 HIGHWAY 3 LOS 1V0	SUESS, JOHN FREDERICK and SUESS, JUNE IRENE	252							
4	20	271400000814200	42074 HIGHWAY 3 LOS 1V0	FORREST, SARAH and MCKEAG, MATTHEW	2730						0.41	

Concession	Lots	Roll Number	Street Address	Property Owner	Parcel Area (m <sup>2</sup> )	Drain 1, Section 6 Percen	Drain 1, Section 7 Area	Drain 1, Section 7 Percen	Drain 1, Section 8 Area	Drain 1, Section 8 Percen	Drain 1, Section 9 Area	Drain 1, Section 9 Percentage
4	20	271400000814403	42074 HIGHWAY 3 LOS 1V0	LAMBERT, JAMES RONALD and LAMBERT, SUSAN JEANNETTE	4676						0.70	0.000248397
4	20	271400000814600	42074 HIGHWAY 3 LOS 1V0	TAYLOR, ROBERT JOHN and EDMONDS, MARY ELIZABETH	16965						2.54	0.000901173
4	20	271400000814601	42074 HIGHWAY 3 LOS 1V0	GIESBRECHT, RONALD JOHN and STEINGART, KATHLEEN ANNE	4079						0.61	0.000216666
4	20	271400000814604	42074 HIGHWAY 3 LOS 1V0	NEWHOUSE, CHRISTOPHER ROBERT and NEWHOUSE, ELISABETH REBECCA	4079						0.61	0.000216666
4	20	271400000814700	42074 HIGHWAY 3 LOS 1V0	MACLEOD, KIMBERLY BYRON and MCSHERRY, ROSEMARY	5896						0.88	0.000313218
4	20	271400000814800	42074 HIGHWAY 3 LOS 1V0	ZWIERSCHKE, ELIZABETH C	2411						0.36	0.000128079
4	21	271400000814501	42074 HIGHWAY 3 LOS 1V0	MACNEIL, CHRISTOPHER PAUL and MADLEY, SHAWN PAUL	40905							
4	22	271400000815100	42074 HIGHWAY 3 LOS 1V0	ROMARKENT FARMS LTD	90276				8.86	0.003906945	8.86	0.003138335
4	22	271400000815100	42074 HIGHWAY 3 LOS 1V0	ROMARKENT FARMS LTD	278235							
4	22	271400000815200	42074 HIGHWAY 3 LOS 1V0	ROMARKENT FARMS LTD	40787							
4	22	271400000815300	42074 HIGHWAY 3 LOS 1V0	COSTELLO, NANCY ANN and COSTELLO, SEAN	32408				3.24	0.001428747	3.24	0.001147671
4	22	271400000815301	42074 HIGHWAY 3 LOS 1V0	AUDIT, ANDRE DENNIS and HOCKLEY, CHRISTENA MARGARET	7967				1.20	0.000526877	1.20	0.000423225
4	23	271400000905200	42074 HIGHWAY 3 LOS 1V0	MOORE, DAVID C and MOORE, BEVERLY A	202605				12.93	0.005700734	12.93	0.004579234
4	23	271400000905201	42074 HIGHWAY 3 LOS 1V0	CAVERS, ROSS EDWARD and CAVERS, CHRISTINE GERDA E	3903				0.59	0.000258134	0.59	0.000207351
4	24	271400000905700	42074 HIGHWAY 3 LOS 1V0	ROMARKENT FARMS LTD	4467				0.16	7.27347E-05	0.16	5.84257E-05
4	24	271400000905700	42074 HIGHWAY 3 LOS 1V0	ROMARKENT FARMS LTD	81528							
4	24	271400000905800	42074 HIGHWAY 3 LOS 1V0	LOEFFEN, RITA	885				0.02	7.80611E-06	0.02	6.27042E-06
4	24	271400000905800	42074 HIGHWAY 3 LOS 1V0	LOEFFEN, RITA	75570							
4	24	271400000905900	42074 HIGHWAY 3 LOS 1V0	SUTHONS, DEREK BRIAN and SLAPPENDEL, DIANA JACQUELINE	8353				0.84	0.000368241	0.84	0.000295798
4	24	271400000905905	42074 HIGHWAY 3 LOS 1V0	MOORE, DAVID C and MOORE, BEVERLY A	8092				1.21	0.000535101	1.21	0.000429831
4	24	271400000905925	42074 HIGHWAY 3 LOS 1V0	TEBRAKE, DWAYNE GERALD and TEBRAKE, CAROLYN MARIE	9592				1.44	0.000634335	1.44	0.000509543
4	24	271400000905935	42074 HIGHWAY 3 LOS 1V0	LOEFFEN FARMS LTD 1448077 ONTARIO LTD	161406		16.14	0.007438755	27.98	0.012335968	27.98	0.009909124
5		271400001005800	42074 HIGHWAY 3 LOS 1V0	DYKSTRA, RICHARD MARTIN BERT and DYKSTRA, NANCY JOANNE	65386							
5	17	271400001005900	42074 HIGHWAY 3 LOS 1V0	SPYKSMA, THYS and SPYKSMA, PHYLLIS	17301							

Concession	Lots	Roll Number	Street Address	Property Owner	Parcel Area (m <sup>2</sup> )	Drain 2, Section 1 Area	Drain 2, Section 1 Percentage	Drain 2, Section 2 Area	Drain 2, Section 2 Percen	Drain 2, Section 3 Area	Drain 2, Section 3 Percen	Drain 2, Section 4 Area	Drain 2, Section 4 Percentage
		271400000805600	42074 HIGHWAY 3 L0S 1V0	KISS, MURRAY ADAM and KISS, MARIA JOHANNA	5			0.00	7.57328E-06	0.00	1.97242E-06	0.00	1.56929E-06
		271400000809150	42074 HIGHWAY 3 L0S 1V0		130344					10.50	0.02892292	11.98	0.026235682
		Abbey Road	42074 HIGHWAY 3 L0S 1V0	Wainfleet	14919					11.19	0.030821801	11.27	0.024688633
		Clarendon Street West	42074 HIGHWAY 3 L0S 1V0	Wainfleet	30583			7.56	0.079928196	7.56	0.020816842	9.10	0.019934284
		Daley Ditch Road	42074 HIGHWAY 3 L0S 1V0	Wainfleet	183			0.07	0.000773159	0.07	0.000201365	0.07	0.000160209
		Feeder Road West	42074 HIGHWAY 3 L0S 1V0	Wainfleet	156	0.06	0.001418952						
		Feeder Road West	42074 HIGHWAY 3 L0S 1V0	Wainfleet	38444			13.53	0.143055999	16.45	0.045301557	19.24	0.042151582
		Highway 3	42074 HIGHWAY 3 L0S 1V0	MTO	3181							1.65	0.003612173
		Marshville Drive	42074 HIGHWAY 3 L0S 1V0	Wainfleet	171							0.07	0.000149999
		Park Street	42074 HIGHWAY 3 L0S 1V0	Wainfleet	2640							1.71	0.003744667
		Side Road 20	42074 HIGHWAY 3 L0S 1V0	Wainfleet	7361					2.55	0.007025925		
		Side Road 20	42074 HIGHWAY 3 L0S 1V0	Wainfleet	19073							10.22	0.022377276
		Side Road 22	42074 HIGHWAY 3 L0S 1V0	Wainfleet	1818	0.73	0.016524183	0.73	0.007688746				
		Side Road 22	42074 HIGHWAY 3 L0S 1V0	Wainfleet	18162					8.42	0.023177943	8.42	0.018440796
		Sugarloaf Street	42074 HIGHWAY 3 L0S 1V0	Wainfleet	19			0.01	8.17056E-05	0.01	2.12798E-05	0.01	1.69306E-05
		Vacant Land/ROW	42074 HIGHWAY 3 L0S 1V0	Vacant Land - Wainfleet	3968	1.31	0.029674613						
		Vacant Land/ROW	42074 HIGHWAY 3 L0S 1V0	Vacant Land - Wainfleet	93618			21.33	0.225529454	45.44	0.125113166	50.65	0.110949484
2		271400000540100	42074 HIGHWAY 3 L0S 1V0	609968 ONTARIO LTD	122328					12.23	0.033680698	12.23	0.02679698
2		271400000540101	42074 HIGHWAY 3 L0S 1V0	VIRK POULTRY FARMS INC	1719					0.17	0.000473327	0.17	0.000376588
2	22	271400000540400	42074 HIGHWAY 3 L0S 1V0	OUDMAN, CLIFFORD FREDERICK and OUDMAN, CHARLENE FAITH	247584					35.38	0.097406121	35.38	0.077498094
2	23	271400000540700	42074 HIGHWAY 3 L0S 1V0	GRABELL, KELLY EVAN and GRABELL, DONNA MARIE	86870					13.23	0.036422552	13.23	0.02897845
2	23	271400000540800	42074 HIGHWAY 3 L0S 1V0	DEAN, ROBERT BRUCE and DEAN, BRIAN LEROY	70867					8.34	0.02296838	8.34	0.018274064
2	23	271400000540900	42074 HIGHWAY 3 L0S 1V0	REAMAN, DANIEL WILLIAM and REAMAN, JOANNE ELIZABETH	25729					3.86	0.010625833	3.86	0.008454107
2	24	271400000541200	42074 HIGHWAY 3 L0S 1V0	STIRTZINGER, JAMES GLEN and HYLAND, JUDITH ANN	1387					0.14	0.000382009	0.14	0.000303933
2	24	271400000541300	42074 HIGHWAY 3 L0S 1V0	DEAN, ARTHUR LEROY and DEAN, DARLENE ELIZABETH	319					0.03	8.78082E-05	0.03	6.98618E-05
3		271400000800800	42074 HIGHWAY 3 L0S 1V0	TRIPLE G FARMS INC	418							0.02	4.57857E-05
3		271400000800900	42074 HIGHWAY 3 L0S 1V0	POLS, ANDREW and POLS, CHERYL NADINE	83569							7.84	0.017166244
3		271400000801000	42074 HIGHWAY 3 L0S 1V0	EMERSON, ROSS DUANE and EMERSON, MARY VERA	117259							11.70	0.025624378
3		271400000801100	42074 HIGHWAY 3 L0S 1V0	TRAFANANKO, GORDON	142801							14.27	0.031251787
3		271400000801400	42074 HIGHWAY 3 L0S 1V0	PRENTICE, GERALD ALEXANDER and SKOTNISKI, LINDA MARIE	1987							0.30	0.000652852
3		271400000802400	42074 HIGHWAY 3 L0S 1V0	WAINFLEET TOWNSHIP	256							0.04	8.41789E-05
3		271400000802500	42074 HIGHWAY 3 L0S 1V0	MINOR BROS FARM SUPPLY LT	256			0.08	0.000811612	0.08	0.00021138		
3		271400000802500	42074 HIGHWAY 3 L0S 1V0	MINOR BROS FARM SUPPLY LT	2955							0.96	0.002109969
3		271400000802600	42074 HIGHWAY 3 L0S 1V0	THERRIEN, RICHARD EUGENE and KOPP-DUONG, SADIE LEXINE	37			0.01	5.80861E-05	0.01	1.51282E-05		
3		271400000802600	42074 HIGHWAY 3 L0S 1V0	THERRIEN, RICHARD EUGENE and KOPP-DUONG, SADIE LEXINE	1121							0.17	0.000380511
3		271400000804500	42074 HIGHWAY 3 L0S 1V0	COLLINS, SHIRLEY ANN	1247							0.19	0.000409617
3		271400000804600	42074 HIGHWAY 3 L0S 1V0	WHATLEY, ANTHONY NEIL and WHATLEY, TAMMY DAWN	1361							0.20	0.000447083
3		271400000804700	42074 HIGHWAY 3 L0S 1V0	PARKINS, RODERICK JAMES and BRAID, REBECCA LEE	2392							0.37	0.00080957
3		271400000804800	42074 HIGHWAY 3 L0S 1V0	DAYBOLL, KENNETH HARVEY	1825							0.52	0.001130603
3		271400000805400	42074 HIGHWAY 3 L0S 1V0	JASEK, JOSEPH FRANK and JASEK, KATHERINE ANNE	6			0.00	1.01764E-05	0.00	2.65039E-06	0.00	2.1087E-06
3		271400000900220	42074 HIGHWAY 3 L0S 1V0	ZYLSTRA, KENNETH WALTER and HENDERSON, MICHELLE AILEEN	8161	1.21	0.027475726	1.81	0.019110622	1.81	0.004977252	1.81	0.003959993
3	18	271400000801003	42074 HIGHWAY 3 L0S 1V0	MACLEOD, STUART and MACLEOD, CYNTHIA LOUISE	2712							0.41	0.000891068
3	18	271400000801200	42074 HIGHWAY 3 L0S 1V0	THOMPSON, DARRYL BRENT	4514							0.65	0.001420909
3	18	271400000801201	42074 HIGHWAY 3 L0S 1V0	PRENTICE, GERALD ALEXANDER and SKOTNISKI, LINDA MARIE	1736							0.17	0.000380312
3	18	271400000801300	42074 HIGHWAY 3 L0S 1V0	GOWLAND, BRADLEY WALLACE and GOWLAND, ELISABETH ANNE	3157							0.46	0.001002957
3	18	271400000801305	42074 HIGHWAY 3 L0S 1V0	SAW DEVELOPMENTS INC.	26023							2.15	0.004718402
3	18	271400000801315	42074 HIGHWAY 3 L0S 1V0	SAW DEVELOPMENTS INC.	26029							1.62	0.003538853
3	18	271400000801500	42074 HIGHWAY 3 L0S 1V0	MOORMANN, DWAYNE AUGUST and REDPATH-MOORMANN, JAYE AMANDA	1631							0.23	0.000514509
3	18	271400000801515	42074 HIGHWAY 3 L0S 1V0	SAW DEVELOPMENTS INC.	967							0.05	0.000105939
3	18	271400000801605	42074 HIGHWAY 3 L0S 1V0	HERBERT, CARL and FENECH-HERBERT, PAULINE	21517							1.62	0.003541688
3	19	271400000802200	42074 HIGHWAY 3 L0S 1V0	WAINFLEET TOWNSHIP	86			0.01	0.00013618	0.01	3.54674E-05		
3	19	271400000802200	42074 HIGHWAY 3 L0S 1V0	WAINFLEET TOWNSHIP	179930							25.58	0.056045431
3	19	271400000802401	42074 HIGHWAY 3 L0S 1V0	WAINFLEET TOWNSHIP	232							0.11	0.000246679
3	20	271400000808800	42074 HIGHWAY 3 L0S 1V0	MONTGOMERY, CHRISTOPHER TODD and MONTGOMERY, DEBRA ANN	3990							0.60	0.001310984
3	20	271400000808801	42074 HIGHWAY 3 L0S 1V0	DAVIES, STEVEN WILFRED ALEXANDER	6178					0.93	0.002551396	1.14	0.002496368
3	20	271400000808802	42074 HIGHWAY 3 L0S 1V0	MALDEAN HOLSTEINS LTD ROMARKENT FARMS LTD	45579					4.56	0.01254938	4.56	0.009984517
3	20	271400000808803	42074 HIGHWAY 3 L0S 1V0	KITCHEN, SCOTT CHARLES and AYRES, LAYNE JESSICA	4574					0.69	0.001889075	0.69	0.001502982
3	20	271400000808810	42074 HIGHWAY 3 L0S 1V0	DILTS, BRIANT LESLIE and DILTS, JANET	4699					0.70	0.001940799	0.70	0.001544135
3	20	271400000808820	42074 HIGHWAY 3 L0S 1V0	FRASER, SHARON MARGARET and VAN ZEYL, WILHELMUS	4699					0.70	0.001940782	0.70	0.001544122
3	20	271400000808830	42074 HIGHWAY 3 L0S 1V0	MOORE, BRADLEY ROBERT and NICHOLAS, PAUL RUSSELL	4699					0.70	0.001940751	0.70	0.001544097
3	20	271400000808836	42074 HIGHWAY 3 L0S 1V0	AIRHARDT, TREVOR DUANE and FINLAYSON, AYL A MARIE DORA	4699					0.70	0.001940816	0.70	0.001544148
3	20	271400000808838	42074 HIGHWAY 3 L0S 1V0	MASOTTI, DAVID and MASOTTI, PATRICIA	4699					0.70	0.001940761	0.70	0.001544105
3	20	271400000808840	42074 HIGHWAY 3 L0S 1V0	MINOR, TODD JEFFREY and MINOR, CATHARINE IRENE	4700					0.70	0.001941072	0.70	0.001544353
3	20	271400000808850	42074 HIGHWAY 3 L0S 1V0	NEUHOUSE, CHERLYN CORNELIA and WHITEFORD, CHRISTOPHER GEORGE	4700					0.71	0.001941082	0.71	0.001544361
3	20	271400000808900	42074 HIGHWAY 3 L0S 1V0	HYDRO ONE NETWORKS INC	332							0.13	0.000290909
3	20	271400000808901	42074 HIGHWAY 3 L0S 1V0	GILLOW, TODD HILARY and PAHOWSKI, SHERRI LYNN	1467					0.22	0.000605723		
3	20	271400000808901	42074 HIGHWAY 3 L0S 1V0	GILLOW, TODD HILARY and PAHOWSKI, SHERRI LYNN	2579							0.61	0.001329224
3	20	271400000808910	42074 HIGHWAY 3 L0S 1V0	DERUITER, GEORGE HENRY and DERUITER, MARY BARBARA	4355					0.65	0.001798429	0.92	0.00201354
3	20	271400000809100	42074 HIGHWAY 3 L0S 1V0	609968 ONTARIO LTD	208217					20.68	0.056927796	20.68	0.045292797
3	21	271400000809300	42074 HIGHWAY 3 L0S 1V0	VIRK POULTRY FARMS INC	371554					49.80	0.137105567	49.80	0.1090837
3	21	271400000809310	42074 HIGHWAY 3 L0S 1V0	NEUFELD, PETER and NEUFELD, MARY ANE	4888					0.73	0.002018562	0.73	0.001606005
3	22	271400000809400	42074 HIGHWAY 3 L0S 1V0	VILLAZOR, ALFRED and VILLAZOR, FRANCISCO	145901	8.96	0.203491629	9.23	0.097526593	15.48	0.042624908	15.48	0.033913157
3	22	271400000809500	42074 HIGHWAY 3 L0S 1V0	MOORMANN, EILEEN	27160	2.72	0.061706836	2.72	0.028712352				
3	22	271400000809500	42074 HIGHWAY 3 L0S 1V0	MOORMANN, EILEEN	110533					20.56	0.056608513	20.56	0.045038769



3	23	271400000900200	42074 HIGHWAY 3 L0S 1V0	VANDER SCHELDE, GEORGE LUCAS & SAMUAL PIE and VANDER SCHELDE-PRICE, VI	23366	3.50	0.079628926	4.47	0.047221245	4.47	0.012298504	4.47	0.009784915
3	23	271400000900300	42074 HIGHWAY 3 L0S 1V0	BESTHOLME FARMS INC	253538	25.32	0.575215664	25.37	0.268234487	32.34	0.089054021	32.34	0.07085301
3	24	271400000900400	42074 HIGHWAY 3 L0S 1V0	1448077 ONTARIO LTD c/o LOEFFEN FARMS LTD	2141	0.21	0.004863472						
3	24	271400000900400	42074 HIGHWAY 3 L0S 1V0	1448077 ONTARIO LTD c/o LOEFFEN FARMS LTD	46563			4.87	0.051487901				
3	24	271400000900400	42074 HIGHWAY 3 L0S 1V0	1448077 ONTARIO LTD c/o LOEFFEN FARMS LTD	176572					26.67	0.073423961	26.67	0.058417448
3	24	271400000900404	42074 HIGHWAY 3 L0S 1V0	WARNER, JAMES DAVID KEITH	10116			1.52	0.016041777	1.52	0.004177989	1.52	0.003324085
3	24	271400000900410	42074 HIGHWAY 3 L0S 1V0	CVETKOVIC, STEVEN JOSEPH and CVETKOVIC, ROSE ANNA	401			0.04	0.00042341	0.04	0.000110275	0.04	8.77367E-05
3	25	271400000900800	42074 HIGHWAY 3 L0S 1V0	MIRANDA, MARCO and MIRANDA, CATALINA	12449			1.24	0.013160725	1.44	0.00397646	1.44	0.003163745

South Wainfleet Drainage System  
Schedule of Assessment

Concession	Lots	Roll Number	Street Address	Property Owner	Parcel Area (m <sup>2</sup> )	Drain 3, Section 1 Area	Drain 3, Section 1 Percentage	Drain 3, Section 2 Area	Drain 3, Section 2 Percent	Drain 3, Section 3 Area	Drain 3, Section 3 Percent	Drain 3, Section 4 Area	Drain 3, Section 4 Percent	Drain 3, Section 5 Area	Drain 3, Section 5 Percent
		271400000622800	42074 HIGHWAY 3 LOS 1V0	VELDHUIZEN, GERALD	202667					20.79	0.077796346	21.39	0.029955801	21.39	0.022135688
		Abbey Road	42074 HIGHWAY 3 LOS 1V0	Wainfleet	3963										
		Burkett Road	42074 HIGHWAY 3 LOS 1V0	Wainfleet	21492							26.43	0.037007454	26.43	0.027346472
		Clarendon Street West	42074 HIGHWAY 3 LOS 1V0	Wainfleet	2537							0.72	0.001015095		
		Clarendon Street West	42074 HIGHWAY 3 LOS 1V0	Wainfleet	4299									2.32	0.002401365
		Clarendon Street West	42074 HIGHWAY 3 LOS 1V0	Wainfleet	9178										
		Concession 1 Road	42074 HIGHWAY 3 LOS 1V0	Wainfleet	16059			4.55	0.037768261	7.04	0.026327662	17.32	0.024255565		
		Concession 1 Road	42074 HIGHWAY 3 LOS 1V0	Wainfleet	18769									25.31	0.026192135
		Daley Ditch Road	42074 HIGHWAY 3 LOS 1V0	Wainfleet	22063										
		Feeder Road West	42074 HIGHWAY 3 LOS 1V0	Wainfleet	4437					1.58	0.005909614				
		Feeder Road West	42074 HIGHWAY 3 LOS 1V0	Wainfleet	14430							6.99	0.009794837	9.90	0.010241014
		Gibson Road	42074 HIGHWAY 3 LOS 1V0	Wainfleet	6									0.00	2.65764E-06
		Gibson Road	42074 HIGHWAY 3 LOS 1V0	Wainfleet	3196										
		Lattimore Road	42074 HIGHWAY 3 LOS 1V0	Wainfleet	744										
		Minor Road	42074 HIGHWAY 3 LOS 1V0	Wainfleet	18346							7.77	0.010876459	12.08	0.012502993
		Mittlestaedt Road	42074 HIGHWAY 3 LOS 1V0	Wainfleet	7366							2.95	0.004125843	2.95	0.003048771
		Unopened Road Allowance 2	42074 HIGHWAY 3 LOS 1V0		17920										
		Vacant Land/ROW	42074 HIGHWAY 3 LOS 1V0	Vacant Land - Wainfleet	676	0.17	0.010078452								
		Vacant Land/ROW	42074 HIGHWAY 3 LOS 1V0	Vacant Land - Wainfleet	15982			3.57	0.029654023						
		Vacant Land/ROW	42074 HIGHWAY 3 LOS 1V0	Vacant Land - Wainfleet	25703										
		Vacant Land/ROW	42074 HIGHWAY 3 LOS 1V0	Vacant Land - Wainfleet	43766					18.83	0.070469384				
		Vacant Land/ROW	42074 HIGHWAY 3 LOS 1V0	Vacant Land - Wainfleet	448							38.45	0.053837517	54.06	0.055943774
1		271400000538905	42074 HIGHWAY 3 LOS 1V0	KAMENSKY, JOSEPH ESTATE and C/O, KAMENSKY DAVID	117664										
1		271400000539200	42074 HIGHWAY 3 LOS 1V0	TRIPLE G FARMS INC	3415										
1		271400000609900	42074 HIGHWAY 3 LOS 1V0	MINOR, JOHN DERWYN	165947							0.34	0.000478197	0.34	0.000353361
1		271400000610000	42074 HIGHWAY 3 LOS 1V0	AUGUSTINE, EDWIN HAROLD	77065							16.59	0.023238793	16.59	0.017172189
1		271400000610110	42074 HIGHWAY 3 LOS 1V0	LOEFFEN, HARRY MARTIN and LOEFFEN, ELIZABETH ANN	282495							8.35	0.01169695	8.35	0.008643402
1		271400000610200	42074 HIGHWAY 3 LOS 1V0	ROBSON, PATRICK JOSEPH and ROBSON, KELLY PATRICIA	178333							27.97	0.039161952	27.97	0.028938528
1		271400000615000	42074 HIGHWAY 3 LOS 1V0	CONSERVATION AUTHORITY NIAGARA PENINSULA	6070							12.70	0.017782398	12.70	0.013140214
1		271400000617050	42074 HIGHWAY 3 LOS 1V0	ROBINS, ADAM JOHN and ROBINS, CHARLOTTE NOEL	400822							0.91	0.001274982	0.91	0.000942142
1		271400000620700	42074 HIGHWAY 3 LOS 1V0	AARTS, LEON PETER JOHN	19215			37.58	0.31224676	37.58	0.140616508	37.58	0.052625726	37.58	0.038887515
1		271400001399300	42074 HIGHWAY 3 LOS 1V0	CONSERVATION AUTHORITY NIAGARA PENNINSULA	6244							3.33	0.004656506	3.33	0.003440901
1		271400001399900	42074 HIGHWAY 3 LOS 1V0	CANADIAN NATIONAL RAILWAY COMPANY	15967			1.87	0.015516904	1.87	0.006987848				
1		271400001399900	42074 HIGHWAY 3 LOS 1V0	CANADIAN NATIONAL RAILWAY COMPANY	3							7.84	0.010976067	7.84	0.00811071
1	24	271400000536500	42074 HIGHWAY 3 LOS 1V0	MINOR, ELWOOD LAVERNE	4056										
1	25	271400000539210	42074 HIGHWAY 3 LOS 1V0	VICKERS, ERIC ALEXANDER and TOWNSEND, BOBBI-JEAN	5294							0.53	0.000741346	0.53	0.000547814
1	25	271400000539300	42074 HIGHWAY 3 LOS 1V0	MILLER, LEISA and QUINLAN, JOHN	206055									20.25	0.020957276
1	25	271400000539330	42074 HIGHWAY 3 LOS 1V0	TRIPLE G FARMS INC	36748							3.67	0.005146088	3.67	0.003802676
1	26	271400000610005	42074 HIGHWAY 3 LOS 1V0	AUGUSTINE, EDWIN A and AUGUSTINE, JOANNE LOUISE	119953									11.43	0.011824549
1	26	271400000610101	42074 HIGHWAY 3 LOS 1V0	AUGUSTINE, EDWIN HAROLD	142707									24.13	0.024972096
1	27	271400000610100	42074 HIGHWAY 3 LOS 1V0	LOEFFEN FARMS LTD 1448077 ONTARIO LTD	76921							7.26	0.010173578	7.26	0.007517714
1	27	271400000610103	42074 HIGHWAY 3 LOS 1V0	HANOVER TURKEY FARMS LTD.	62962							6.30	0.008816983	12.54	0.012972445
1	28	271400000614600	42074 HIGHWAY 3 LOS 1V0	LOEFFEN FARMS LTD 1448077 ONTARIO LTD	139248							2.80	0.003926838	2.80	0.002901717
1	29	271400000614900	42074 HIGHWAY 3 LOS 1V0	FEDERATION OF ONTARIO NATURALISTS	227467							25.07	0.035112539	25.07	0.025946234
1	29	271400000615200	42074 HIGHWAY 3 LOS 1V0	LOEFFEN FARMS LTD 1448077 ONTARIO LTD	129431							36.09	0.050539365	36.09	0.03734581
1	30	271400000616902	42074 HIGHWAY 3 LOS 1V0	2274149 ONTARIO INC.	209233							20.89	0.029250746	20.89	0.021614691
1	30	271400000617000	42074 HIGHWAY 3 LOS 1V0	MAYR, JOSEF THEODOR and MAYR, MARTINA MARIA-LOUISE	6320							0.95	0.001327627	0.95	0.000981043
1	30	271400000617001	42074 HIGHWAY 3 LOS 1V0	PEACOCK, DOUGLAS ANDREW and FOX, CRYSTAL NELLIE-LORRAINE	135523							14.69	0.020571409	14.69	0.015201139
1	30	271400000617100	42074 HIGHWAY 3 LOS 1V0	AARTS, LEON PETER JOHN	247							0.04	5.18285E-05	0.04	3.82984E-05
1	30	271400000617150	42074 HIGHWAY 3 LOS 1V0	LEIES, ROLAND JOSEPH MANFRED	126728					12.20	0.045664313				
1	31	271400000620600	42074 HIGHWAY 3 LOS 1V0	AARTS, DIANE and AARTS, LEON PETER	328399							42.93	0.060122092	42.93	0.044426918
1	31	271400000620600	42074 HIGHWAY 3 LOS 1V0	AARTS, DIANE and AARTS, LEON PETER	12100										
2		271400000541201	42074 HIGHWAY 3 LOS 1V0	MAHEU, JEAN-YVES LAURENT and MAHEU, DEBRA LYNN	3943										
2		271400000541600	42074 HIGHWAY 3 LOS 1V0	WAGNER, KEN	179778									17.95	0.018570715
2		271400000541700	42074 HIGHWAY 3 LOS 1V0	WAKUNICK, RICHARD MARK	8937									1.34	0.001387211
2		271400000541800	42074 HIGHWAY 3 LOS 1V0	WAKUNICK, RICHARD MARK	276509					25.51	0.095472023	25.51	0.035730403	25.51	0.026402802
2		2714000006222700	42074 HIGHWAY 3 LOS 1V0	VELDHUIZEN, GERALD	4177							0.63	0.000877437	0.63	0.000648377
2		2714000006222710	42074 HIGHWAY 3 LOS 1V0	SARDELLA, ANDREW JAMES and SARDELLA, ALEXANDRA LOUISE	93919	8.21	0.474749846	8.48	0.070448069	8.48	0.031725426	8.48	0.01187324	8.48	0.008773671
2		271400000623500	42074 HIGHWAY 3 LOS 1V0	SHEARER, ISABELL M	136670							21.74	0.030441499	27.02	0.027964349
2		271400000901502	42074 HIGHWAY 3 LOS 1V0	LEPP, MANFRED and LEPP, KATHARINA	78901							7.89	0.011043176	11.69	0.0120938
2		271400000901503	42074 HIGHWAY 3 LOS 1V0	ROSSI, CURTIS YVAN and ROSSI, NETTIE	25628										
2	24	271400000541100	42074 HIGHWAY 3 LOS 1V0	BUTTIGIEG, TONY DANIEL and BUTTIGIEG, KIMBERLY ANN	12720										
2	24	271400000541200	42074 HIGHWAY 3 LOS 1V0	STIRTZINGER, JAMES GLEN and HYLAND, JUDITH ANN	45967										
2	25	271400000541400	42074 HIGHWAY 3 LOS 1V0	FERRI, CARMAN and FERRI, KATHERINE HELEN	163963										
2	25	271400000541401	42074 HIGHWAY 3 LOS 1V0	FLETCHER, WILLIAM DOUGLAS and FLETCHER, LINDA ANN	10439										
2	25	271400000541500	42074 HIGHWAY 3 LOS 1V0	MACKAY, DAVID STEPHEN	134096										
2	25	271400000541701	42074 HIGHWAY 3 LOS 1V0	TRIPLE G FARMS INC	7082										
2	25	271400000541703	42074 HIGHWAY 3 LOS 1V0	WAKUNICK, DAVID MICHAEL	82442									1.06	0.001099268
2	25	271400000621001	42074 HIGHWAY 3 LOS 1V0	CARON, LEO RICHARD and CARON, LORIE ANN	10348									6.10	0.006316255
2	26	271400000620710	42074 HIGHWAY 3 LOS 1V0	HINES, DONALD ALAN	104372									0.47	0.000483435
2	26	271400000620712	42074 HIGHWAY 3 LOS 1V0	OLTEAN, SANDRA JUNE	71333									4.15	0.004296447
2	26	271400000620800	42074 HIGHWAY 3 LOS 1V0	HINES, DONALD ALAN and HINES, KIMBERLY MARIE	4908									6.28	0.006496874
2	26	271400000620801	42074 HIGHWAY 3 LOS 1V0	CSANIG, JAMES PATRICK	114050									0.89	0.000922192
2	26	271400000620802	42074 HIGHWAY 3 LOS 1V0	BECKINGHAM, LORI LYNN and HARRISON, JOHN RICHARD	3571									6.70	0.006929966
2	26	271400000620900	42074 HIGHWAY 3 LOS 1V0	KITCHEN, EVAN GEORGE and KITCHEN, JANIE SUSAN	184547									0.48	0.000495037
2	26	271400000620900	42074 HIGHWAY 3 LOS 1V0	KITCHEN, EVAN GEORGE and KITCHEN, JANIE SUSAN	36371									3.63	0.003757062
2	26	271400000621000	42074 HIGHWAY 3 LOS 1V0	BULK, SIMON JOHANNES and BULK, EDITH	162473										
2	26	271400000621000	42074 HIGHWAY 3 LOS 1V0	BULK, SIMON JOHANNES and BULK, EDITH	132326									10.67	0.011040627
2	27	271400000621010	42074 HIGHWAY 3 LOS 1V0	GUGLIELMI, FILODORO and GUGLIELMI, GILDA	141738									16.58	0.017161527
2	27	271400000621100	42074 HIGHWAY 3 LOS 1V0	HOWLETT, LAURA ANN	182875									18.59	0.019234815
2	27	271400000621200	42074 HIGHWAY 3 LOS 1V0	GOBEL, ROGER and JONES, ESTHER	40671									4.07	0.004208689
2	27	271400000621300	42074 HIGHWAY 3 LOS 1V0	BRIGGS, SHARLENE ANN MARIE	217154									27.18	0.0281295
2	27	271400000901400	42074 HIGHWAY 3 LOS 1V0	MAYR, MANUEL and MAYR, CARRIE MARIE	197534							18.80	0.026320587	19.23	0.019898926
2	28	271400000621400	42074 HIGHWAY 3 LOS 1V0	LOEFFEN FARMS LTD 1448077 ONTARIO LTD	101820							7.080119326	0.009914828	7.08	0.007326512
2	28	271400000621500	42074 HIGHWAY 3 LOS 1V0	HENDERSON, CURTIS and HENDERSON, JAYDE	69514							10.22032052	0.01431229	10.22	0.010575995
2	28	271400000621600	42074 HIGHWAY 3 LOS 1V0	LEPP, MANFRED and LEPP, KATHARINA	54919							5.439657319	0.007617565		
2															

South Wainfleet Drainage System  
Schedule of Assessment

Concession	Lots	Roll Number	Street Address	Property Owner	Parcel Area (m <sup>2</sup> )	Drain 3, Section 1 Area	Drain 3, Section 1 Percentage	Drain 3, Section 2 Area	Drain 3, Section 2 Percen	Drain 3, Section 3 Area	Drain 3, Section 3 Percen	Drain 3, Section 4 Area	Drain 3, Section 4 Percen	Drain 3, Section 5 Area	Drain 3, Section 5 Percen
2	29	271400000622000	42074 HIGHWAY 3 L0S 1V0	MAYR, JOSEF THEODOR and MAYR, MARTINA MARIA-LOUISE	281410							41.23872265	0.057749712	41.24	0.042673859
2	29	271400000622601	42074 HIGHWAY 3 L0S 1V0	DELAZZARI, CARLO	805					0.080537915	0.000301358				
2	29	271400000622601	42074 HIGHWAY 3 L0S 1V0	DELAZZARI, CARLO	79217							9.904554346	0.013870099	9.90	0.01024924
2	29	271400000901501	42074 HIGHWAY 3 L0S 1V0	LEPP, DAVID and LEPP, AMY	78505							9.056323682	0.012682257	9.06	0.009371149
2	30	271400000621700	42074 HIGHWAY 3 L0S 1V0	BUNZ, HERBERT JOSEPH and BUNZ, FERN ADRIENNE	38241					1.434253364	0.005366717				
2	30	271400000621700	42074 HIGHWAY 3 L0S 1V0	BUNZ, HERBERT JOSEPH and BUNZ, FERN ADRIENNE	111964							11.96791655	0.016759581	11.97	0.012384408
2	30	271400000621800	42074 HIGHWAY 3 L0S 1V0	DAVIES, HERBERT T. & LORRAINE E. and MUIS, SHAWN & DAVIES, CRISTABEL	55482					2.694294116	0.010081562	6.988525234	0.009786562	6.99	0.007231731
2	30	271400000621900	42074 HIGHWAY 3 L0S 1V0	YANCHAK, DARWIN MICHAL and YANCHAK, JACQUELINE JEAN	19759					2.963917126	0.011090443	2.963917126	0.004150598	2.96	0.003067064
2	30	271400000622500	42074 HIGHWAY 3 L0S 1V0	VELDHUIZEN, GERALD	159690					15.95973851	0.059718459	15.98981178	0.022391746	15.99	0.016546268
2	30	271400000622600	42074 HIGHWAY 3 L0S 1V0	KRUEGER, DAWN MARIE and KRUEGER, CRAIG MICHAEL	4784							0.717612158	0.001004927	0.72	0.000742586
2	31	271400000622900	42074 HIGHWAY 3 L0S 1V0	VELDHUIZEN, GERALD	227891					22.35090479	0.083633049	22.35090479	0.031299667	22.35	0.023128732
2	31	271400000622901	42074 HIGHWAY 3 L0S 1V0	CHUNICK, WILLA RUTH	7684					1.152577991	0.004312739	1.152577991	0.001614042	1.15	0.001192689
2	31	271400000623000	42074 HIGHWAY 3 L0S 1V0	AKINS, DAVID LLOYD and AKINS, ANNETTE MARIE	161214					11.52345187	0.043118676	11.52345187	0.016137164	11.52	0.011924476
2	32	271400000623001	42074 HIGHWAY 3 L0S 1V0	AKINS, GORDON and AKINS, ANN	116818			6.962127935	0.057847748	7.117560264	0.026632625	7.117560264	0.00996726	7.12	0.007365256
2	32	271400000623100	42074 HIGHWAY 3 L0S 1V0	GROSZEIBL, DAVID JOSEPH and GROSZEIBL, ROBERT JOHN	195500			21.98543073	0.182675134	24.69081435	0.092388569	24.69081435	0.03457642	24.69	0.025550072
2	32	271400000623200	42074 HIGHWAY 3 L0S 1V0	ALLISON, JOAN MARGUERITE and ALLISON, ROBERT CROSBY	37402			0.75630939	0.006284112						
2	32	271400000623200	42074 HIGHWAY 3 L0S 1V0	ALLISON, JOAN MARGUERITE and ALLISON, ROBERT CROSBY	81978					8.789308938	0.032888007	8.789308938	0.012308336	8.79	0.009095183
2	33	271400000623300	42074 HIGHWAY 3 L0S 1V0	1386360 ONTARIO LIMITED	297062			24.33148906	0.20216834	24.33148906	0.091044038	24.33148906	0.03407323	24.33	0.025178242
2	34	271400000623400	42074 HIGHWAY 3 L0S 1V0	TREMP, THOMAS MARTIN and TREMP, JOHN GEORGE	90536	8.907988027	0.515171703	10.27698813	0.085390649	10.27698813	0.038454634	10.27698813	0.014391646	10.28	0.010634634
3		271400000901200	42074 HIGHWAY 3 L0S 1V0	HOULE, ROBERT YVAN and TESSIER, JOSEE SUZANNE	2701										
3		271400000901250	42074 HIGHWAY 3 L0S 1V0	1386360 ONTARIO LTD	10329										
3	24	271400000900400	42074 HIGHWAY 3 L0S 1V0	1448077 ONTARIO LTD c/o LOEFFEN FARMS LTD	25850										
3	24	271400000900410	42074 HIGHWAY 3 L0S 1V0	CVETKOVIC, STEVEN JOSEPH and CVETKOVIC, ROSE ANNA	5693										
3	25	271400000900800	42074 HIGHWAY 3 L0S 1V0	MIRANDA, MARCO and MIRANDA, CATALINA	172										
3	25	271400000900800	42074 HIGHWAY 3 L0S 1V0	MIRANDA, MARCO and MIRANDA, CATALINA	135778										
3	25	271400000900801	42074 HIGHWAY 3 L0S 1V0	CARPANI, INES MARY	31094										
3	25	271400000900802	42074 HIGHWAY 3 L0S 1V0	LAFORTUNE, TOM	44097										
3	26	271400000901000	42074 HIGHWAY 3 L0S 1V0	KATRYNUK, RALPH and KATRYNUK, IRENE	38403										
3	26	271400000901100	42074 HIGHWAY 3 L0S 1V0	BULK, SIMON JOHANNES and BULK, EDITH	12660									1.27	0.001310077
3	26	271400000901100	42074 HIGHWAY 3 L0S 1V0	BULK, SIMON JOHANNES and BULK, EDITH	103662										
3	27	271400000901401	42074 HIGHWAY 3 L0S 1V0	UPFOLD, HARRY NORMAN	4239									0.64	0.000658024
3	27	271400000901500	42074 HIGHWAY 3 L0S 1V0	ROMKEMA, JASON RICHARD and HAYDEN, HEATHER AMANDA	59866									5.04	0.005219091
3	28	271400000901510	42074 HIGHWAY 3 L0S 1V0	MYNLIEFF, ANDREAS JOHANNAS and MYNLIEFF, BARBARA ANN	4045							0.403568123	0.000565147	0.40	0.000417613

Concession	Lots	Roll Number	Street Address	Property Owner	Parcel Area (m <sup>2</sup> )	Drain 3, Section 6 Area	Drain 3, Section 6 Percent	Drain 3, Section 7 Area	Drain 3, Section 7 Percentage
		271400000622800	42074 HIGHWAY 3 LOS 1V0	VELDHUIZEN, GERALD	202667	21.39	0.019290396	21.39	0.018501235
		Abbey Road	42074 HIGHWAY 3 LOS 1V0	Wainfleet	3963	1.59	0.001429425	2.65	0.002288152
		Burkett Road	42074 HIGHWAY 3 LOS 1V0	Wainfleet	21492	26.43	0.023831393	26.43	0.022856461
		Clarendon Street West	42074 HIGHWAY 3 LOS 1V0	Wainfleet	2537				
		Clarendon Street West	42074 HIGHWAY 3 LOS 1V0	Wainfleet	4299	2.34	0.002111386		
		Clarendon Street West	42074 HIGHWAY 3 LOS 1V0	Wainfleet	9178			5.93	0.005131853
		Concession 1 Road	42074 HIGHWAY 3 LOS 1V0	Wainfleet	16059				
		Concession 1 Road	42074 HIGHWAY 3 LOS 1V0	Wainfleet	18769	27.20	0.024528559	27.20	0.023525107
		Daley Ditch Road	42074 HIGHWAY 3 LOS 1V0	Wainfleet	22063	20.74	0.018703181	23.85	0.020630598
		Feeder Road West	42074 HIGHWAY 3 LOS 1V0	Wainfleet	4437				
		Feeder Road West	42074 HIGHWAY 3 LOS 1V0	Wainfleet	14430	10.89	0.009816886	14.13	0.012221211
		Gibson Road	42074 HIGHWAY 3 LOS 1V0	Wainfleet	6				
		Gibson Road	42074 HIGHWAY 3 LOS 1V0	Wainfleet	3196	1.28	0.001154985	1.28	0.001107736
		Lattimore Road	42074 HIGHWAY 3 LOS 1V0	Wainfleet	744			0.30	0.000257449
		Minor Road	42074 HIGHWAY 3 LOS 1V0	Wainfleet	18346	12.08	0.010895875	12.08	0.01045013
		Mittlestaedt Road	42074 HIGHWAY 3 LOS 1V0	Wainfleet	7366	2.95	0.002656886	2.95	0.002548194
		Unopened Road Allowance 2	42074 HIGHWAY 3 LOS 1V0	Wainfleet	17920	2.32	0.002089746	2.32	0.002004255
		Vacant Land/ROW	42074 HIGHWAY 3 LOS 1V0	Vacant Land - Wainfleet	676				
		Vacant Land/ROW	42074 HIGHWAY 3 LOS 1V0	Vacant Land - Wainfleet	15982				
		Vacant Land/ROW	42074 HIGHWAY 3 LOS 1V0	Vacant Land - Wainfleet	25703				
		Vacant Land/ROW	42074 HIGHWAY 3 LOS 1V0	Vacant Land - Wainfleet	43766	64.56	0.058218681	73.87	0.063891494
1		271400000538905	42074 HIGHWAY 3 LOS 1V0	KAMENSKY, JOSEPH ESTATE and C/O, KAMENSKY DAVID	448	0.04	4.03803E-05	0.04	3.87284E-05
1		271400000539200	42074 HIGHWAY 3 LOS 1V0	TRIPLE G FARMS INC	117664	10.57	0.009530507	10.57	0.009140618
1		271400000609900	42074 HIGHWAY 3 LOS 1V0	MINOR, JOHN DERWYN	3415	0.34	0.00030794	0.34	0.000295343
1		271400000610000	42074 HIGHWAY 3 LOS 1V0	AUGUSTINE, EDWIN HAROLD	165947	16.59	0.014964899	16.59	0.014352692
1		271400000610110	42074 HIGHWAY 3 LOS 1V0	LOEFFEN, HARRY MARTIN and LOEFFEN, ELIZABETH ANN	77065	8.35	0.007532391	8.35	0.007224244
1		271400000610200	42074 HIGHWAY 3 LOS 1V0	ROBSON, PATRICK JOSEPH and ROBSON, KELLY PATRICIA	282495	27.97	0.025218808	27.97	0.024187118
1		271400000615000	42074 HIGHWAY 3 LOS 1V0	CONSERVATION AUTHORITY NIAGARA PENINSULA	178333	12.70	0.011451188	12.70	0.010982725
1		271400000617050	42074 HIGHWAY 3 LOS 1V0	ROBINS, ADAM JOHN and ROBINS, CHARLOTTE NOEL	6070	0.91	0.00082104	0.91	0.000787452
1		271400000620700	42074 HIGHWAY 3 LOS 1V0	AARTS, LEON PETER JOHN	400822	37.58	0.033888966	37.58	0.032502584
1		271400001399300	42074 HIGHWAY 3 LOS 1V0	CONSERVATION AUTHORITY NIAGARA PENNINSULA	19215	3.65	0.003290523	3.65	0.003155909
1		271400001399900	42074 HIGHWAY 3 LOS 1V0	CANADIAN NATIONAL RAILWAY COMPANY	6244				
1		271400001399900	42074 HIGHWAY 3 LOS 1V0	CANADIAN NATIONAL RAILWAY COMPANY	15967	7.84	0.00706817	7.84	0.006779014
1	24	271400000536500	42074 HIGHWAY 3 LOS 1V0	MINOR, ELWOOD LAVERNE	3	0.00	2.5387E-07	0.00	2.43485E-07
1	25	271400000539210	42074 HIGHWAY 3 LOS 1V0	VICKERS, ERIC ALEXANDER and TOWNSEND, BOBBI-JEAN	4056	0.61	0.000548659	0.61	0.000526214
1	25	271400000539300	42074 HIGHWAY 3 LOS 1V0	MILLER, LEISA and QUINLAN, JOHN	5294	0.53	0.000477399	0.53	0.000457869
1	25	271400000539330	42074 HIGHWAY 3 LOS 1V0	TRIPLE G FARMS INC	206055	20.28	0.018285482	20.28	0.017537432
1	26	271400000610005	42074 HIGHWAY 3 LOS 1V0	AUGUSTINE, EDWIN A and AUGUSTINE, JOANNE LOUISE	36748	3.67	0.003313885	3.67	0.003178315
1	26	271400000610101	42074 HIGHWAY 3 LOS 1V0	AUGUSTINE, EDWIN HAROLD	119953	11.43	0.010304637	11.43	0.00988308
1	27	271400000610100	42074 HIGHWAY 3 LOS 1V0	LOEFFEN FARMS LTD 1448077 ONTARIO LTD	142707	24.13	0.021762216	24.13	0.020871934
1	27	271400000610103	42074 HIGHWAY 3 LOS 1V0	HANOVER TURKEY FARMS LTD.	76921	7.26	0.006551397	7.26	0.006283383
1	28	271400000614600	42074 HIGHWAY 3 LOS 1V0	LOEFFEN FARMS LTD 1448077 ONTARIO LTD	62962	12.54	0.011304984	12.54	0.010842503
1	29	271400000614900	42074 HIGHWAY 3 LOS 1V0	FEDERATION OF ONTARIO NATURALISTS	139248	2.80	0.002528734	2.80	0.002425285
1	29	271400000615200	42074 HIGHWAY 3 LOS 1V0	LOEFFEN FARMS LTD 1448077 ONTARIO LTD	227467	25.07	0.022611139	25.07	0.021686128
1	30	271400000616902	42074 HIGHWAY 3 LOS 1V0	2274149 ONTARIO INC.	129431	36.09	0.032545429	36.09	0.031214011
1	30	271400000617000	42074 HIGHWAY 3 LOS 1V0	MAYR, JOSEF THEODOR and MAYR, MARTINA MARIA-LOUISE	209233	20.89	0.018836368	20.89	0.018065781
1	30	271400000617001	42074 HIGHWAY 3 LOS 1V0	PEACOCK, DOUGLAS ANDREW and FOX, CRYSTAL NELLIE-LORRAINE	6320	0.95	0.000854941	0.95	0.000819966
1	30	271400000617100	42074 HIGHWAY 3 LOS 1V0	AARTS, LEON PETER JOHN	135523	14.69	0.013247205	14.69	0.012705268
1	30	271400000617150	42074 HIGHWAY 3 LOS 1V0	LEIES, ROLAND JOSEPH MANFRED	247	0.04	3.33756E-05	0.04	3.20102E-05
1	31	271400000620600	42074 HIGHWAY 3 LOS 1V0	AARTS, DIANE and AARTS, LEON PETER	126728				
1	31	271400000620600	42074 HIGHWAY 3 LOS 1V0	AARTS, DIANE and AARTS, LEON PETER	328399	42.93	0.03871634	42.93	0.037132473
2		271400000541201	42074 HIGHWAY 3 LOS 1V0	MAHEU, JEAN-YVES LAURENT and MAHEU, DEBRA LYNN	12100	1.70	0.001533643	1.70	0.001470903
2		271400000541600	42074 HIGHWAY 3 LOS 1V0	WAGNER, KEN	3943	0.33	0.000293671	0.33	0.000281657
2		271400000541700	42074 HIGHWAY 3 LOS 1V0	WAKUNICK, RICHARD MARK	179778	17.95	0.01618366	17.95	0.015521594
2		271400000541800	42074 HIGHWAY 3 LOS 1V0	WAKUNICK, RICHARD MARK	8937	1.34	0.001208901	1.34	0.001159445
2		271400000622700	42074 HIGHWAY 3 LOS 1V0	VELDHUIZEN, GERALD	276509	25.51	0.023009021	25.51	0.022067732
2		271400000622710	42074 HIGHWAY 3 LOS 1V0	SARDELLA, ANDREW JAMES and SARDELLA, ALEXANDRA LOUISE	4177	0.63	0.000565036	0.63	0.00054192
2		271400000623500	42074 HIGHWAY 3 LOS 1V0	SHEARER, ISABELL M	93919	8.48	0.007645915	8.48	0.007333124
2		271400000901502	42074 HIGHWAY 3 LOS 1V0	LEPP, MANFRED and LEPP, KATHARINA	136670	27.02	0.024369849	27.02	0.02337289
2		271400000901503	42074 HIGHWAY 3 LOS 1V0	ROSSI, CURTIS YVAN and ROSSI, NETTIE	78901	11.69	0.010539279	11.69	0.010108122
2	24	271400000541100	42074 HIGHWAY 3 LOS 1V0	BUTTIGIEG, TONY DANIEL and BUTTIGIEG, KIMBERLY ANN	25628	2.40	0.00216336	2.40	0.002074858
2	24	271400000541200	42074 HIGHWAY 3 LOS 1V0	STIRTZINGER, JAMES GLEN and HYLAND, JUDITH ANN	12720	0.76	0.000682808	0.76	0.000654875
2	25	271400000541400	42074 HIGHWAY 3 LOS 1V0	FERRI, CARMAN and FERRI, KATHERINE HELEN	45967	1.74	0.001565108	1.74	0.001501081
2	25	271400000541401	42074 HIGHWAY 3 LOS 1V0	FLETCHER, WILLIAM DOUGLAS and FLETCHER, LINDA ANN	163963	12.97	0.011696227	12.99	0.011235704
2	25	271400000541500	42074 HIGHWAY 3 LOS 1V0	MACKAY, DAVID STEPHEN	10439	1.40	0.001259288	1.40	0.001207772
2	25	271400000541701	42074 HIGHWAY 3 LOS 1V0	TRIPLE G FARMS INC	134096	13.00	0.01172387	13.00	0.011244252
2	25	271400000541703	42074 HIGHWAY 3 LOS 1V0	WAKUNICK, DAVID MICHAEL	7082	1.06	0.000957969	1.06	0.000918779
2	25	271400000621001	42074 HIGHWAY 3 LOS 1V0	CARON, LEO RICHARD and CARON, LORIE ANN	82442	6.10	0.005504372	6.10	0.005279191
2	26	271400000620710	42074 HIGHWAY 3 LOS 1V0	HINES, DONALD ALAN	10348	0.47	0.000421295	0.47	0.00040406
2	26	271400000620712	42074 HIGHWAY 3 LOS 1V0	OLTEAN, SANDRA JUNE	104372	4.15	0.003744187	4.15	0.003591014
2	26	271400000620800	42074 HIGHWAY 3 LOS 1V0	HINES, DONALD ALAN and HINES, KIMBERLY MARIE	71333	6.28	0.005661774	6.28	0.005430154
2	26	271400000620801	42074 HIGHWAY 3 LOS 1V0	CSANIG, JAMES PATRICK	4908	0.89	0.000803655	0.89	0.000770778
2	26	271400000620802	42074 HIGHWAY 3 LOS 1V0	BECKINGHAM, LORI LYNN and HARRISON, JOHN RICHARD	114050	6.70	0.006039197	6.70	0.005792137
2	26	271400000620900	42074 HIGHWAY 3 LOS 1V0	KITCHEN, EVAN GEORGE and KITCHEN, JANIE SUSAN	3571				
2	26	271400000620900	42074 HIGHWAY 3 LOS 1V0	KITCHEN, EVAN GEORGE and KITCHEN, JANIE SUSAN	184547	19.64	0.017706631	19.64	0.016982261
2	26	271400000621000	42074 HIGHWAY 3 LOS 1V0	BULK, SIMON JOHANNES and BULK, EDITH	36371				
2	26	271400000621000	42074 HIGHWAY 3 LOS 1V0	BULK, SIMON JOHANNES and BULK, EDITH	162473	19.88	0.0179258	19.88	0.017192464
2	27	271400000621010	42074 HIGHWAY 3 LOS 1V0	GUGLIELMI, FILODORO and GUGLIELMI, GILDA	132326	10.67	0.00962148	10.67	0.009227869
2	27	271400000621100	42074 HIGHWAY 3 LOS 1V0	HOWLETT, LAURA ANN	141738	16.58	0.014955607	16.58	0.01434378
2	27	271400000621200	42074 HIGHWAY 3 LOS 1V0	GOBEIL, ROGER and JONES, ESTHER	182875	18.59	0.016762397	18.59	0.016076655
2	27	271400000621300	42074 HIGHWAY 3 LOS 1V0	BIGGS, SHARLENE ANN MARIE	40671	4.07	0.00366771	4.07	0.003517666
2	27	271400000901400	42074 HIGHWAY 3 LOS 1V0	MAYR, MANUEL and MAYR, CARRIE MARIE	217154	27.20	0.024530957	27.20	0.023527407
2	28	271400000621400	42074 HIGHWAY 3 LOS 1V0	LOEFFEN FARMS LTD 1448077 ONTARIO LTD	197534	19.23	0.017341145	19.23	0.016631727
2	28	271400000621500	42074 HIGHWAY 3 LOS 1V0	HENDERSON, CURTIS and HENDERSON, JAYDE	101820	7.08	0.006384772	7.08	0.006123574
2	28	271400000621600	42074 HIGHWAY 3 LOS 1V0	LEPP, MANFRED and LEPP, KATHARINA	69514	10.22	0.00921657	10.22	0.008839525
2	28	271400000901504	42074 HIGHWAY 3 LOS 1V0	MYNLEIEFF, JAY ANDREW and MYNLEIEFF, TAYLOR NICOLE	54919				
2	28	271400000901504	42074 HIGHWAY 3 LOS 1V0	MYNLEIEFF, JAY ANDREW and MYNLEIEFF, TAYLOR NICOLE	122141	20.63	0.018606534	20.63	0.01784535

Concession	Lots	Roll Number	Street Address	Property Owner	Parcel Area (m <sup>2</sup> )	Drain 3, Section 6 Area	Drain 3, Section 6 Percen	Drain 3, Section 7 Area	Drain 3, Section 7 Percentage
2	29	271400000622000	42074 HIGHWAY 3 L0S 1V0	MAYR, JOSEF THEODOR and MAYR, MARTINA MARIA-LOUISE	281410	41.24	0.037188618	41.24	0.035667249
2	29	271400000622601	42074 HIGHWAY 3 L0S 1V0	DELAZZARI, CARLO	805				
2	29	271400000622601	42074 HIGHWAY 3 L0S 1V0	DELAZZARI, CARLO	79217	9.90	0.008931816	9.90	0.00856642
2	29	271400000901501	42074 HIGHWAY 3 L0S 1V0	LEPP, DAVID and LEPP, AMY	78505	9.06	0.008166891	9.06	0.007832787
2	30	271400000621700	42074 HIGHWAY 3 L0S 1V0	BUNZ, HERBERT JOSEPH and BUNZ, FERN ADRIENNE	38241				
2	30	271400000621700	42074 HIGHWAY 3 L0S 1V0	BUNZ, HERBERT JOSEPH and BUNZ, FERN ADRIENNE	111964	11.97	0.010792533	11.97	0.010351015
2	30	271400000621800	42074 HIGHWAY 3 L0S 1V0	DAVIES, HERBERT T. & LORRAINE E. and MUIS, SHAWN & DAVIES, CRISTABEL	55482	6.99	0.006302174	6.99	0.006044355
2	30	271400000621900	42074 HIGHWAY 3 L0S 1V0	YANCHAK, DARWIN MICHAL and YANCHAK, JACQUELINE JEAN	19759	2.96	0.002672827	2.96	0.002563483
2	30	271400000622500	42074 HIGHWAY 3 L0S 1V0	VELDHUIZEN, GERALD	159690	15.99	0.014419433	15.99	0.013829541
2	30	271400000622600	42074 HIGHWAY 3 L0S 1V0	KRUEGER, DAWN MARIE and KRUEGER, CRAIG MICHAEL	4784	0.72	0.000647135	0.72	0.000620661
2	31	271400000622900	42074 HIGHWAY 3 L0S 1V0	VELDHUIZEN, GERALD	227891	22.35	0.020155795	22.35	0.019331231
2	31	271400000622901	42074 HIGHWAY 3 L0S 1V0	CHUNICK, WILLA RUTH	7684	1.15	0.001039382	1.15	0.000996861
2	31	271400000623000	42074 HIGHWAY 3 L0S 1V0	AKINS, DAVID LLOYD and AKINS, ANNETTE MARIE	161214	11.52	0.01039172	11.52	0.009966599
2	32	271400000623001	42074 HIGHWAY 3 L0S 1V0	AKINS, GORDON and AKINS, ANN	116818	7.12	0.006418536	7.12	0.006155957
2	32	271400000623100	42074 HIGHWAY 3 L0S 1V0	GROSZEIBL, DAVID JOSEPH and GROSZEIBL, ROBERT JOHN	195500	24.69	0.0222659	24.69	0.021355012
2	32	271400000623200	42074 HIGHWAY 3 L0S 1V0	ALLISON, JOAN MARGUERITE and ALLISON, ROBERT CROSBY	37402				
2	32	271400000623200	42074 HIGHWAY 3 L0S 1V0	ALLISON, JOAN MARGUERITE and ALLISON, ROBERT CROSBY	81978	8.79	0.0079261	8.79	0.007601847
2	33	271400000623300	42074 HIGHWAY 3 L0S 1V0	1386360 ONTARIO LIMITED	297062	24.33	0.021941864	24.33	0.021044233
2	34	271400000623400	42074 HIGHWAY 3 L0S 1V0	TREMP, THOMAS MARTIN and TREMP, JOHN GEORGE	90536	10.28	0.009267673	10.28	0.008888537
3		271400000901200	42074 HIGHWAY 3 L0S 1V0	HOULE, ROBERT YVAN and TESSIER, JOSEE SUZANNE	2701			0.27	0.000233638
3		271400000901250	42074 HIGHWAY 3 L0S 1V0	1386360 ONTARIO LTD	10329			1.03	0.000893353
3	24	271400000900400	42074 HIGHWAY 3 L0S 1V0	1448077 ONTARIO LTD c/o LOEFFEN FARMS LTD	25850			2.59	0.002235789
3	24	271400000900410	42074 HIGHWAY 3 L0S 1V0	CVETKOVIC, STEVEN JOSEPH and CVETKOVIC, ROSE ANNA	5693			0.57	0.000492352
3	25	271400000900800	42074 HIGHWAY 3 L0S 1V0	MIRANDA, MARCO and MIRANDA, CATALINA	172	0.02	1.55507E-05		
3	25	271400000900800	42074 HIGHWAY 3 L0S 1V0	MIRANDA, MARCO and MIRANDA, CATALINA	135778			13.60	0.011758314
3	25	271400000900801	42074 HIGHWAY 3 L0S 1V0	CARPANI, INES MARY	31094	3.11	0.002804031	3.99	0.003455158
3	25	271400000900802	42074 HIGHWAY 3 L0S 1V0	LAFORTUNE, TOM	44097	6.61	0.005964861	6.75	0.005835922
3	26	271400000901000	42074 HIGHWAY 3 L0S 1V0	KATRYNUK, RALPH and KATRYNUK, IRENE	38403			3.84	0.003321501
3	26	271400000901100	42074 HIGHWAY 3 L0S 1V0	BULK, SIMON JOHANNES and BULK, EDITH	12660				
3	26	271400000901100	42074 HIGHWAY 3 L0S 1V0	BULK, SIMON JOHANNES and BULK, EDITH	103662	13.47	0.012145205	17.23	0.01490447
3	27	271400000901401	42074 HIGHWAY 3 L0S 1V0	UPFOLD, HARRY NORMAN	4239	0.64	0.000573442	0.64	0.000549983
3	27	271400000901500	42074 HIGHWAY 3 L0S 1V0	ROMKEMA, JASON RICHARD and HAYDEN, HEATHER AMANDA	59866	5.04	0.004548236	5.04	0.00436217
3	28	271400000901510	42074 HIGHWAY 3 L0S 1V0	MYNLIEFF, ANDREAS JOHANNAS and MYNLIEFF, BARBARA ANN	4045	0.40	0.000363933	0.40	0.000349045

Concession	Lots	Roll Number	Street Address	Property Owner	Parcel Area (m <sup>2</sup> )	Drain 4, Section 1 Area	Drain 4, Section 1 Percentage	Drain 4, Section 2 Area	Drain 4, Section 2 Percentage
		271400000623500 Severance Part 1	42074 HIGHWAY 3 LOS 1V0		10253	1.54	0.020284599	1.54	0.005703313
		271400000623500 Severance Part 2	42074 HIGHWAY 3 LOS 1V0		152148	22.77	0.300291151	22.77	0.084431272
		Akins Road	42074 HIGHWAY 3 LOS 1V0	Wainfleet	2483			0.99	0.003670793
		Case Road	42074 HIGHWAY 3 LOS 1V0	Wainfleet	10735			4.00	0.014816056
		Clarendon Street West	42074 HIGHWAY 3 LOS 1V0	Wainfleet	18194			9.82	0.036432043
		Concession 2 Road	42074 HIGHWAY 3 LOS 1V0	Wainfleet	3876			1.55	0.00574985
		Conlon Road	42074 HIGHWAY 3 LOS 1V0	Wainfleet	2677	1.07	0.014121806	1.07	0.003970553
		Feeder Road West	42074 HIGHWAY 3 LOS 1V0	Wainfleet	16696	6.60	0.087055944	14.72	0.054587716
		Pettit Road	42074 HIGHWAY 3 LOS 1V0	Wainfleet	5225			2.04	0.007576107
		Vacant Land/ROW	42074 HIGHWAY 3 LOS 1V0	Vacant Land - Wainfleet	38804	15.52	0.204721202		
		Vacant Land/ROW	42074 HIGHWAY 3 LOS 1V0	Vacant Land - Wainfleet	79887			48.03	0.178122387
		Wainfleet Dunnville Townline Road	42074 HIGHWAY 3 LOS 1V0	Unknown	203			0.08	0.000300701
		Wills Road	42074 HIGHWAY 3 LOS 1V0	Wainfleet	6632			2.65	0.009837592
2		271400000623600	42074 HIGHWAY 3 LOS 1V0	MAYR FARMS LTD	210264			26.10	0.096775652
2		271400000623701	42074 HIGHWAY 3 LOS 1V0	216805 ONTARIO LTD	224927			22.49	0.083413028
2		271400000623800	42074 HIGHWAY 3 LOS 1V0	MAYR FARMS LTD	419883			40.97	0.151917363
2	2	271400000623305	42074 HIGHWAY 3 LOS 1V0	BRIGGS, COLIN	5942	0.89	0.011755546	0.89	0.003305244
2	31	271400000623000	42074 HIGHWAY 3 LOS 1V0	AKINS, DAVID LLOYD and AKINS, ANNETTE MARIE	17460			1.75	0.006474911
2	31	271400000902300	42074 HIGHWAY 3 LOS 1V0	LOEFFEN FARMS LTD 1448077 ONTARIO LTD	153428			15.17	0.05626182
2	32	271400000623001	42074 HIGHWAY 3 LOS 1V0	AKINS, GORDON and AKINS, ANN	2854	0.29	0.003764562	0.29	0.001058462
2	32	271400000623100	42074 HIGHWAY 3 LOS 1V0	GROSZEIBL, DAVID JOSEPH and GROSZEIBL, ROBERT JOHN	114384	11.44	0.150867537	11.44	0.042418626
2	32	271400000623101	42074 HIGHWAY 3 LOS 1V0	EMBREY, FRANCES ANN	4048			0.61	0.002251738
2	33	271400000623300	42074 HIGHWAY 3 LOS 1V0	1386360 ONTARIO LIMITED	115398	11.54	0.152205004	11.54	0.042794674
2	34	271400000623400	42074 HIGHWAY 3 LOS 1V0	TREMP, THOMAS MARTIN and TREMP, JOHN GEORGE	41618	4.16	0.054892457	4.16	0.015433821
2	34	271400000623700	42074 HIGHWAY 3 LOS 1V0	HARRISON, BARBARA DORENE	15461			2.32	0.008600352
3		271400000903015	42074 HIGHWAY 3 LOS 1V0	SCACE, WESLEY and SCACE, LYNNE	47394			3.83	0.01421987
3	29	271400000902000	42074 HIGHWAY 3 LOS 1V0	LOEFFEN FARMS LTD 1448077 ONTARIO LTD	64478			6.45	0.023911509
3	30	271400000902001	42074 HIGHWAY 3 LOS 1V0	LOEFFEN FARMS LTD 1448077 ONTARIO LTD	123241			10.85	0.040224365
3	30	271400000902010	42074 HIGHWAY 3 LOS 1V0	RIZZO, CARLA JOSLYN	4005			0.60	0.00222773
3	33	271400000903100	42074 HIGHWAY 3 LOS 1V0	GILMORE, BENJAMIN JOSHUA and WINTER, JULIE	152	0.00	4.01927E-05		
3	33	271400000903100	42074 HIGHWAY 3 LOS 1V0	GILMORE, BENJAMIN JOSHUA and WINTER, JULIE	12715			0.95	0.003512451



Concession	Lots	Roll Number	Street Address	Property Owner	Parcel Area (m <sup>2</sup> )	Drain 5, Section 1 Area	Drain 5, Section 1 Percen	Drain 5, Section 2 Area	Drain 5, Section 2 Percen	Drain 5, Section 3 Area	Drain 5, Section 3 Percen	Drain 5, Section 4 Area	Drain 5, Section 4 Percen	Drain 5, Section 5 Area	Drain 5, Section 5 Percentage
		271400000622800	42074 HIGHWAY 3 LOS 1V0	VELDHUIZEN, GERALD	6501							0.60	0.002398896	0.60	0.001534093
		Burkett Road	42074 HIGHWAY 3 LOS 1V0	Wainfleet	21454					11.04	0.098928353				
		Burkett Road	42074 HIGHWAY 3 LOS 1V0	Wainfleet	21492							19.64	0.078485133	23.38	0.059748656
		Concession 1 Road	42074 HIGHWAY 3 LOS 1V0	Wainfleet	1229					0.49	0.004404912				
		Concession 1 Road	42074 HIGHWAY 3 LOS 1V0	Wainfleet	3778							4.34	0.017350265		
		Concession 1 Road	42074 HIGHWAY 3 LOS 1V0	Wainfleet	14955									10.28	0.026286928
		Minor Road	42074 HIGHWAY 3 LOS 1V0	Wainfleet	18346	7.28	0.098794202	7.77	0.092837546	7.77	0.069594522	7.77	0.031042104	7.77	0.01985141
		Mittlestaedt Road	42074 HIGHWAY 3 LOS 1V0	Wainfleet	7366	2.95	0.039999824	2.95	0.035216713	2.95	0.026399775	2.95	0.011775418	2.95	0.007530374
		Vacant Land/ROW	42074 HIGHWAY 3 LOS 1V0	Vacant Land - Wainfleet	1031	0.38	0.005187023	0.38	0.004566767						
		Vacant Land/ROW	42074 HIGHWAY 3 LOS 1V0	Vacant Land - Wainfleet	2330					1.39	0.012480708	1.90	0.007599352		
		Vacant Land/ROW	42074 HIGHWAY 3 LOS 1V0	Vacant Land - Wainfleet	9219									5.62	0.014372246
1		271400000609900	42074 HIGHWAY 3 LOS 1V0	MINOR, JOHN DERWYN	3415	0.34	0.00463609	0.34	0.004081715	0.34	0.003059807	0.34	0.001364804	0.34	0.000872791
1		271400000610000	42074 HIGHWAY 3 LOS 1V0	AUGUSTINE, EDWIN HAROLD	165947	16.59	0.225298838	16.59	0.198357983	16.59	0.148696618	16.59	0.066324989	16.59	0.042414797
1		271400000610110	42074 HIGHWAY 3 LOS 1V0	LOEFFEN, HARRY MARTIN and LOEFFEN, ELIZABETH ANN	77065			7.71	0.092116846	8.35	0.074844545	8.35	0.033383837	8.35	0.021348947
1		271400000610200	42074 HIGHWAY 3 LOS 1V0	ROBSON, PATRICK JOSEPH and ROBSON, KELLY PATRICIA	282495	27.97	0.379673006	27.97	0.334272348	27.97	0.250583147	27.97	0.111770696	27.97	0.071477304
1		271400000615000	42074 HIGHWAY 3 LOS 1V0	CONSERVATION AUTHORITY NIAGARA PENINSULA	123994	4.76	0.064612699	4.76	0.056886421						
1		271400000615000	42074 HIGHWAY 3 LOS 1V0	CONSERVATION AUTHORITY NIAGARA PENINSULA	178333					12.70	0.113783126	12.70	0.050752093	12.70	0.032455938
1		271400000617050	42074 HIGHWAY 3 LOS 1V0	ROBINS, ADAM JOHN and ROBINS, CHARLOTTE NOEL	6070					0.91	0.008158148	0.91	0.00363888	0.91	0.002327062
1		271400001399300	42074 HIGHWAY 3 LOS 1V0	CONSERVATION AUTHORITY NIAGARA PENNINSULA	19215	1.92	0.026087678	1.92	0.022968158	3.33	0.029795292	3.33	0.013289962	3.33	0.008498924
1		271400001399900	42074 HIGHWAY 3 LOS 1V0	CANADIAN NATIONAL RAILWAY COMPANY	15967							5.97	0.02386244	5.97	0.015260019
1	25	271400000539300	42074 HIGHWAY 3 LOS 1V0	MILLER, LEISA and QUINLAN, JOHN	5294	0.53	0.007187312	0.53	0.006327865	0.53	0.004743606	0.53	0.002115849	0.53	0.001353085
1	26	271400000610005	42074 HIGHWAY 3 LOS 1V0	AUGUSTINE, EDWIN A and AUGUSTINE, JOANNE LOUISE	36748	3.67	0.04989104	3.67	0.043925154	3.67	0.03292795	3.67	0.01468726	3.67	0.009392496
1	27	271400000610103	42074 HIGHWAY 3 LOS 1V0	HANOVER TURKEY FARMS LTD.	76921	7.26	0.098632287	7.26	0.086838005	7.26	0.06509704	7.26	0.029036037	7.26	0.018568531
1	28	271400000614600	42074 HIGHWAY 3 LOS 1V0	LOEFFEN FARMS LTD 1448077 ONTARIO LTD	62962									6.30	0.016092511
1	29	271400000614900	42074 HIGHWAY 3 LOS 1V0	FEDERATION OF ONTARIO NATURALISTS	139248					2.80	0.025126414	2.80	0.011207445	2.80	0.007167155
1	29	271400000615200	42074 HIGHWAY 3 LOS 1V0	LOEFFEN FARMS LTD 1448077 ONTARIO LTD	18074			1.81	0.021604478	2.33	0.020850514	2.33	0.009300212		
1	29	271400000615200	42074 HIGHWAY 3 LOS 1V0	LOEFFEN FARMS LTD 1448077 ONTARIO LTD	227467									25.07	0.064086427
1	30	271400000616902	42074 HIGHWAY 3 LOS 1V0	2274149 ONTARIO INC.	129431							36.09	0.144242554	36.09	0.09224304
1	30	271400000617000	42074 HIGHWAY 3 LOS 1V0	MAYR, JOSEF THEODOR and MAYR, MARTINA MARIA-LOUISE	209233							20.89	0.083483483	20.89	0.053387645
1	30	271400000617001	42074 HIGHWAY 3 LOS 1V0	PEACOCK, DOUGLAS ANDREW and FOX, CRYSTAL NELLIE-LORRAINE	6320							0.95	0.003789132	0.95	0.002423148
1	30	271400000617100	42074 HIGHWAY 3 LOS 1V0	AARTS, LEON PETER JOHN	11376					1.14	0.010193892				
1	30	271400000617100	42074 HIGHWAY 3 LOS 1V0	AARTS, LEON PETER JOHN	135523							14.69	0.058712107	14.69	0.037546363
1	30	271400000617150	42074 HIGHWAY 3 LOS 1V0	LEIES, ROLAND JOSEPH MANFRED	247					0.04	0.000331632	0.04	0.000147922	0.04	9.4596E-05
1	31	271400000620600	42074 HIGHWAY 3 LOS 1V0	AARTS, DIANE and AARTS, LEON PETER	328399							30.73	0.122816695	30.73	0.078541215
2		271400000901502	42074 HIGHWAY 3 LOS 1V0	LEPP, MANFRED and LEPP, KATHARINA	136670									12.12	0.030990411
2	28	271400000621400	42074 HIGHWAY 3 LOS 1V0	LOEFFEN FARMS LTD 1448077 ONTARIO LTD	197534									18.80	0.048039602
2	28	271400000621500	42074 HIGHWAY 3 LOS 1V0	HENDERSON, CURTIS and HENDERSON, JAYDE	101820									7.08	0.018096268
2	28	271400000621600	42074 HIGHWAY 3 LOS 1V0	LEPP, MANFRED and LEPP, KATHARINA	69514									10.22	0.026122393
2	28	271400000901504	42074 HIGHWAY 3 LOS 1V0	MYNLIEFF, JAY ANDREW and MYNLIEFF, TAYLOR NICOLE	5									0.00	1.30349E-06
2	29	271400000622000	42074 HIGHWAY 3 LOS 1V0	MAYR, JOSEF THEODOR and MAYR, MARTINA MARIA-LOUISE	20414							2.04	0.008158879		
2	29	271400000622000	42074 HIGHWAY 3 LOS 1V0	MAYR, JOSEF THEODOR and MAYR, MARTINA MARIA-LOUISE	281410									41.24	0.105403163
2	29	271400000622601	42074 HIGHWAY 3 LOS 1V0	DELAZZARI, CARLO	79217									9.82	0.025109469
2	29	271400000901501	42074 HIGHWAY 3 LOS 1V0	LEPP, DAVID and LEPP, AMY	13247									1.32	0.003385811
2	30	271400000621700	42074 HIGHWAY 3 LOS 1V0	BUNZ, HERBERT JOSEPH and BUNZ, FERN ADRIENNE	111964							10.53	0.04210054	10.53	0.026923274
2	30	271400000621800	42074 HIGHWAY 3 LOS 1V0	DAVIES, HERBERT T. & LORRAINE E. and MUIS, SHAWN & DAVIES, CRISTABEL	49191							4.29	0.017163018	4.29	0.010975741
2	30	271400000622500	42074 HIGHWAY 3 LOS 1V0	VELDHUIZEN, GERALD	301									0.03	7.68651E-05

**South Wainfleet Drainage System  
Schedule of Assessment**

Concession	Lots	Roll Number	Street Address	Property Owner	Parcel Area (m <sup>2</sup> )	Drain 5A, Section 1 Area	Drain 5A, Section 1 Percentage
		Burkett Road	42074 HIGHWAY 3 LOS 1V0	Wainfleet	21454	7.13	0.336782492
		Vacant Land/ROW	42074 HIGHWAY 3 LOS 1V0	Vacant Land - Wainfleet	528	0.08	0.003713423
1		271400000610110	42074 HIGHWAY 3 LOS 1V0	LOEFFEN, HARRY MARTIN and LOEFFEN, ELIZABETH ANN	6462	0.65	0.030511017
1		271400000615000	42074 HIGHWAY 3 LOS 1V0	CONSERVATION AUTHORITY NIAGARA PENINSULA	178333	7.94	0.374855533
1		271400001399300	42074 HIGHWAY 3 LOS 1V0	CONSERVATION AUTHORITY NIAGARA PENINSULA	16184	1.40	0.066275166
1	29	271400000614900	42074 HIGHWAY 3 LOS 1V0	FEDERATION OF ONTARIO NATURALISTS	139248	2.80	0.132399747
1	30	271400000617100	42074 HIGHWAY 3 LOS 1V0	AARTS, LEON PETER JOHN	11376	1.14	0.053715138
1	30	271400000617150	42074 HIGHWAY 3 LOS 1V0	LEIES, ROLAND JOSEPH MANFRED	247	0.04	0.001747484

**South Wainfleet Drainage System  
Schedule of Assessment**

Concession	Lots	Roll Number	Street Address	Property Owner	Parcel Area (m <sup>2</sup> )	Drain 6, Section 1 Area	Drain 6, Section 1 Percentage
		Concession 1 Road	42074 HIGHWAY 3 LOS 1V0	Wainfleet	18769	7.99	0.037615574
		Gibson Road	42074 HIGHWAY 3 LOS 1V0	Wainfleet	6	0.00	1.20901E-05
		Minor Road	42074 HIGHWAY 3 LOS 1V0	Wainfleet	10635	4.32	0.020316233
		Vacant Land/ROW	42074 HIGHWAY 3 LOS 1V0	Vacant Land - Wainfleet	19178	11.25	0.052972089
1	25	271400000539330	42074 HIGHWAY 3 LOS 1V0	TRIPLE G FARMS INC	206055	20.25	0.095338909
1	26	271400000610101	42074 HIGHWAY 3 LOS 1V0	AUGUSTINE, EDWIN HAROLD	119953	11.43	0.05379228
1	27	271400000610100	42074 HIGHWAY 3 LOS 1V0	LOEFFEN FARMS LTD 1448077 ONTARIO LTD	142707	24.13	0.113603144
1	28	271400000614600	42074 HIGHWAY 3 LOS 1V0	LOEFFEN FARMS LTD 1448077 ONTARIO LTD	62400	6.24	0.029375026
2		271400000541700	42074 HIGHWAY 3 LOS 1V0	WAKUNICK, RICHARD MARK	179778	17.95	0.08448196
2		271400000541800	42074 HIGHWAY 3 LOS 1V0	WAKUNICK, RICHARD MARK	8937	1.34	0.006310705
2		271400000901502	42074 HIGHWAY 3 LOS 1V0	LEPP, MANFRED and LEPP, KATHARINA	68969	5.29	0.024883036
2		271400000901503	42074 HIGHWAY 3 LOS 1V0	ROSSI, CURTIS YVAN and ROSSI, NETTIE	48542	3.80	0.017894295
2	25	271400000541703	42074 HIGHWAY 3 LOS 1V0	WAKUNICK, DAVID MICHAEL	7082	1.06	0.005000792
2	25	271400000621001	42074 HIGHWAY 3 LOS 1V0	CARON, LEO RICHARD and CARON, LORIE ANN	82442	6.10	0.028733929
2	26	271400000620710	42074 HIGHWAY 3 LOS 1V0	HINES, DONALD ALAN	10348	0.47	0.002199245
2	26	271400000620712	42074 HIGHWAY 3 LOS 1V0	OLTEAN, SANDRA JUNE	104372	4.15	0.019545409
2	26	271400000620800	42074 HIGHWAY 3 LOS 1V0	HINES, DONALD ALAN and HINES, KIMBERLY MARIE	71333	6.28	0.0295556
2	26	271400000620801	42074 HIGHWAY 3 LOS 1V0	CSANIG, JAMES PATRICK	4908	0.89	0.004195241
2	26	271400000620802	42074 HIGHWAY 3 LOS 1V0	BECKINGHAM, LORI LYNN and HARRISON, JOHN RICHARD	114050	6.70	0.031525825
2	26	271400000620900	42074 HIGHWAY 3 LOS 1V0	KITCHEN, EVAN GEORGE and KITCHEN, JANIE SUSAN	3571	0.48	0.002252025
2	26	271400000621000	42074 HIGHWAY 3 LOS 1V0	BULK, SIMON JOHANNES and BULK, EDITH	36371	3.63	0.01709164
2	27	271400000621010	42074 HIGHWAY 3 LOS 1V0	GUGLIELMI, FILODORO and GUGLIELMI, GILDA	132326	8.29	0.039029884
2	27	271400000621100	42074 HIGHWAY 3 LOS 1V0	HOWLETT, LAURA ANN	141738	16.58	0.078071274
2	27	271400000621200	42074 HIGHWAY 3 LOS 1V0	GOBEIL, ROGER and JONES, ESTHER	182875	18.59	0.087503084
2	27	271400000621300	42074 HIGHWAY 3 LOS 1V0	BRIGGS, SHARLENE ANN MARIE	40671	4.07	0.019146184
2	27	271400000901400	42074 HIGHWAY 3 LOS 1V0	MAYR, MANUEL and MAYR, CARRIE MARIE	36712	5.52	0.025987277
2	28	271400000621400	42074 HIGHWAY 3 LOS 1V0	LOEFFEN FARMS LTD 1448077 ONTARIO LTD	4362	0.43	0.002044688
2	28	271400000901504	42074 HIGHWAY 3 LOS 1V0	MYNLIEFF, JAY ANDREW and MYNLIEFF, TAYLOR NICOLE	122141	15.19	0.071522561

South Wainfleet Drainage System  
Schedule of Assessment

Concession	Lots	Roll Number	Street Address	Property Owner	Parcel Area (m <sup>2</sup> )	Drain 7, Section 1 Area	Drain 7, Section 1 Percen	Drain 7, Section 2 Area	Drain 7, Section 2 Percen	Drain 7, Section 3 Area	Drain 7, Section 3 Percen	Drain 7, Section 4 Area	Drain 7, Section 4 Percen	Drain 7, Section 5 Area	Drain 7, Section 5 Percentage
		Concession 1 Road	42074 HIGHWAY 3 L0S 1V0	Wainfleet	14955									5.94	0.046991288
		Concession 1 Road	42074 HIGHWAY 3 L0S 1V0	Wainfleet	18769							7.99	0.04901215		
		Gibson Road	42074 HIGHWAY 3 L0S 1V0	Wainfleet	6	0.00	0.000180507								
		Gibson Road	42074 HIGHWAY 3 L0S 1V0	Wainfleet	3196					1.28	0.554521786				
		Minor Road	42074 HIGHWAY 3 L0S 1V0	Wainfleet	10635							4.32	0.026471542		
		Unopened Road Allowance 2	42074 HIGHWAY 3 L0S 1V0		1954					0.12	0.051121776				
		Vacant Land/ROW	42074 HIGHWAY 3 L0S 1V0	Vacant Land - Wainfleet	2551	0.69	0.048571523								
		Vacant Land/ROW	42074 HIGHWAY 3 L0S 1V0	Vacant Land - Wainfleet	3159			1.12	0.166461173						
		Vacant Land/ROW	42074 HIGHWAY 3 L0S 1V0	Vacant Land - Wainfleet	9219									3.71	0.029346718
		Vacant Land/ROW	42074 HIGHWAY 3 L0S 1V0	Vacant Land - Wainfleet	19178							8.55	0.052434699		
1	25	271400000539330	42074 HIGHWAY 3 L0S 1V0	TRIPLE G FARMS INC	206055							20.25	0.124224208		
1	26	271400000610101	42074 HIGHWAY 3 L0S 1V0	AUGUSTINE, EDWIN HAROLD	119953							11.43	0.070089992		
1	27	271400000610100	42074 HIGHWAY 3 L0S 1V0	LOEFFEN FARMS LTD 1448077 ONTARIO LTD	142707							24.13	0.148022049		
1	28	271400000614600	42074 HIGHWAY 3 L0S 1V0	LOEFFEN FARMS LTD 1448077 ONTARIO LTD	62400							6.24	0.038274923		
1	28	271400000614600	42074 HIGHWAY 3 L0S 1V0	LOEFFEN FARMS LTD 1448077 ONTARIO LTD	62962									6.30	0.049778539
1	29	271400000615200	42074 HIGHWAY 3 L0S 1V0	LOEFFEN FARMS LTD 1448077 ONTARIO LTD	227467									22.75	0.179839665
2		271400000541700	42074 HIGHWAY 3 L0S 1V0	WAKUNICK, RICHARD MARK	179778							17.95	0.110077876		
2		271400000541800	42074 HIGHWAY 3 L0S 1V0	WAKUNICK, RICHARD MARK	8937							1.34	0.008222691		
2		271400000901502	42074 HIGHWAY 3 L0S 1V0	LEPP, MANFRED and LEPP, KATHARINA	136670									10.59	0.08371806
2	25	271400000541703	42074 HIGHWAY 3 L0S 1V0	WAKUNICK, DAVID MICHAEL	7082							1.06	0.006515907		
2	25	271400000621001	42074 HIGHWAY 3 L0S 1V0	CARON, LEO RICHARD and CARON, LORIE ANN	82442							6.10	0.03743959		
2	26	271400000620710	42074 HIGHWAY 3 L0S 1V0	HINES, DONALD ALAN	10348							0.47	0.002865562		
2	26	271400000620712	42074 HIGHWAY 3 L0S 1V0	OLTEAN, SANDRA JUNE	49	0.00	0.000343998								
2	26	271400000620712	42074 HIGHWAY 3 L0S 1V0	OLTEAN, SANDRA JUNE	104372							4.15	0.025437157		
2	26	271400000620800	42074 HIGHWAY 3 L0S 1V0	HINES, DONALD ALAN and HINES, KIMBERLY MARIE	5536	0.83	0.058360428								
2	26	271400000620800	42074 HIGHWAY 3 L0S 1V0	HINES, DONALD ALAN and HINES, KIMBERLY MARIE	71333							5.45	0.033417		
2	26	271400000620801	42074 HIGHWAY 3 L0S 1V0	CSANIG, JAMES PATRICK	4908							0.89	0.005466293		
2	26	271400000620802	42074 HIGHWAY 3 L0S 1V0	BECKINGHAM, LORI LYNN and HARRISON, JOHN RICHARD	114050							6.70	0.04107736		
2	26	271400000620900	42074 HIGHWAY 3 L0S 1V0	KITCHEN, EVAN GEORGE and KITCHEN, JANIE SUSAN	1213							0.12	0.000744026		
2	26	271400000620900	42074 HIGHWAY 3 L0S 1V0	KITCHEN, EVAN GEORGE and KITCHEN, JANIE SUSAN	3571	0.36	0.025097588								
2	26	271400000620900	42074 HIGHWAY 3 L0S 1V0	KITCHEN, EVAN GEORGE and KITCHEN, JANIE SUSAN	9644					0.91	0.394356438				
2	26	271400000621000	42074 HIGHWAY 3 L0S 1V0	BULK, SIMON JOHANNES and BULK, EDITH	36371	3.63	0.255180204								
2	27	271400000621010	42074 HIGHWAY 3 L0S 1V0	GUGLIELMI, FILODORO and GUGLIELMI, GILDA	24691	1.71	0.120052949								
2	27	271400000621100	42074 HIGHWAY 3 L0S 1V0	HOWLETT, LAURA ANN	24106	2.41	0.169423073								
2	27	271400000621100	42074 HIGHWAY 3 L0S 1V0	HOWLETT, LAURA ANN	141738							14.17	0.086939095		
2	27	271400000621200	42074 HIGHWAY 3 L0S 1V0	GOBEIL, ROGER and JONES, ESTHER	9282	0.93	0.065238226								
2	27	271400000621200	42074 HIGHWAY 3 L0S 1V0	GOBEIL, ROGER and JONES, ESTHER	182875							17.66	0.108320882		
2	27	271400000621300	42074 HIGHWAY 3 L0S 1V0	BRIGGS, SHARLENE ANN MARIE	40671							4.07	0.024946998		
2	27	271400000901400	42074 HIGHWAY 3 L0S 1V0	MAYR, MANUEL and MAYR, CARRIE MARIE	36712	3.66	0.257551504								
2	28	271400000621400	42074 HIGHWAY 3 L0S 1V0	LOEFFEN FARMS LTD 1448077 ONTARIO LTD	4362			0.43	0.064832841						
2	28	271400000621400	42074 HIGHWAY 3 L0S 1V0	LOEFFEN FARMS LTD 1448077 ONTARIO LTD	197534									18.80	0.148599632
2	28	271400000621500	42074 HIGHWAY 3 L0S 1V0	HENDERSON, CURTIS and HENDERSON, JAYDE	101820									7.08	0.055976708
2	28	271400000621600	42074 HIGHWAY 3 L0S 1V0	LEPP, MANFRED and LEPP, KATHARINA	69514									10.22	0.080803708
2	28	271400000901504	42074 HIGHWAY 3 L0S 1V0	MYNLIEFF, JAY ANDREW and MYNLIEFF, TAYLOR NICOLE	5									0.00	4.03204E-06
2	28	271400000901504	42074 HIGHWAY 3 L0S 1V0	MYNLIEFF, JAY ANDREW and MYNLIEFF, TAYLOR NICOLE	54117			5.15	0.768705985						
2	29	271400000622000	42074 HIGHWAY 3 L0S 1V0	MAYR, JOSEF THEODOR and MAYR, MARTINA MARIA-LOUISE	281410									39.20	0.309901359
2	29	271400000622601	42074 HIGHWAY 3 L0S 1V0	DELAZZARI, CARLO	19023									1.90	0.015040291

Concession	Lots	Roll Number	Street Address	Property Owner	Parcel Area (m <sup>2</sup> )	Drain 8, Section 1 Area	Drain 8, Section 1 Percen	Drain 8, Section 2 Area	Drain 8, Section 2 Percen	Drain 8, Section 3 Area	Drain 8, Section 3 Percentage
		Abbey Road	42074 HIGHWAY 3 LOS 1V0	Wainfleet	3963					1.59	0.011465343
		Concession 1 Road	42074 HIGHWAY 3 LOS 1V0	Wainfleet	5209	1.89	0.086179473	1.89	0.057030986	1.89	0.013660691
		Daley Ditch Road	42074 HIGHWAY 3 LOS 1V0	Wainfleet	18795	7.44	0.339513339	11.91	0.359795835		
		Daley Ditch Road	42074 HIGHWAY 3 LOS 1V0	Wainfleet	22063					20.74	0.150017276
		Gibson Road	42074 HIGHWAY 3 LOS 1V0	Wainfleet	3196					1.28	0.009245504
		Unopened Road Allowance 2	42074 HIGHWAY 3 LOS 1V0		17920					2.32	0.016761748
		Vacant Land/ROW	42074 HIGHWAY 3 LOS 1V0	Vacant Land - Wainfleet	292	0.07	0.003353499				
		Vacant Land/ROW	42074 HIGHWAY 3 LOS 1V0	Vacant Land - Wainfleet	302			0.18	0.00557854		
		Vacant Land/ROW	42074 HIGHWAY 3 LOS 1V0	Vacant Land - Wainfleet	22814					9.27	0.067075996
1		271400000538905	42074 HIGHWAY 3 LOS 1V0	KAMENSKY, JOSEPH ESTATE and C/O, KAMENSKY DAVID	448	0.04	0.002043275	0.04	0.001352178	0.04	0.000323889
1		271400000539200	42074 HIGHWAY 3 LOS 1V0	TRIPLE G FARMS INC	117664	10.57	0.482250819	10.57	0.319139107	10.57	0.07644372
1		271400001399300	42074 HIGHWAY 3 LOS 1V0	CONSERVATION AUTHORITY NIAGARA PENNINSULA	3237	0.32	0.014770901	0.32	0.009774939	0.32	0.002341401
1	24	271400000536500	42074 HIGHWAY 3 LOS 1V0	MINOR, ELWOOD LAVERNE	3	0.00	1.2846E-05	0.00	8.50111E-06	0.00	2.03628E-06
1	25	271400000539210	42074 HIGHWAY 3 LOS 1V0	VICKERS, ERIC ALEXANDER and TOWNSEND, BOBBI-JEAN	4056	0.61	0.027762565	0.61	0.018372431	0.61	0.004400767
1	25	271400000539330	42074 HIGHWAY 3 LOS 1V0	TRIPLE G FARMS INC	244	0.02	0.001114593	0.02	0.000737604	0.02	0.000176679
2		271400000541201	42074 HIGHWAY 3 LOS 1V0	MAHEU, JEAN-YVES LAURENT and MAHEU, DEBRA LYNN	12100			1.70	0.051355663	1.70	0.012301275
2		271400000541600	42074 HIGHWAY 3 LOS 1V0	WAGNER, KEN	3943			0.33	0.009833886	0.33	0.002355521
2	24	271400000541100	42074 HIGHWAY 3 LOS 1V0	BUTTIGIEG, TONY DANIEL and BUTTIGIEG, KIMBERLY ANN	25628			2.40	0.07244241	2.40	0.017352205
2	24	271400000541200	42074 HIGHWAY 3 LOS 1V0	STIRTZINGER, JAMES GLEN and HYLAND, JUDITH ANN	12720					0.76	0.005476772
2	25	271400000541400	42074 HIGHWAY 3 LOS 1V0	FERRI, CARMAN and FERRI, KATHERINE HELEN	45967	0.94	0.04299869	1.74	0.052409311	1.74	0.012553656
2	25	271400000541401	42074 HIGHWAY 3 LOS 1V0	FLETCHER, WILLIAM DOUGLAS and FLETCHER, LINDA ANN	163963					12.97	0.093814854
2	25	271400000541500	42074 HIGHWAY 3 LOS 1V0	MACKAY, DAVID STEPHEN	10439			1.40	0.042168608	1.40	0.01010069
2	25	271400000541701	42074 HIGHWAY 3 LOS 1V0	TRIPLE G FARMS INC	134096					13.00	0.094036572
2	26	271400000620900	42074 HIGHWAY 3 LOS 1V0	KITCHEN, EVAN GEORGE and KITCHEN, JANIE SUSAN	184547					19.16	0.13856372
2	26	271400000621000	42074 HIGHWAY 3 LOS 1V0	BULK, SIMON JOHANNES and BULK, EDITH	162473					16.25	0.117520279
2	27	271400000901400	42074 HIGHWAY 3 LOS 1V0	MAYR, MANUEL and MAYR, CARRIE MARIE	198					0.02	0.00013784
3	25	271400000900800	42074 HIGHWAY 3 LOS 1V0	MIRANDA, MARCO and MIRANDA, CATALINA	172					0.02	0.000124732
3	25	271400000900801	42074 HIGHWAY 3 LOS 1V0	CARPANI, INES MARY	31094					3.11	0.022490991
3	25	271400000900802	42074 HIGHWAY 3 LOS 1V0	LAFORTUNE, TOM	44097					6.61	0.04784385
3	26	271400000901100	42074 HIGHWAY 3 LOS 1V0	BULK, SIMON JOHANNES and BULK, EDITH	103662					10.15	0.073411993

**South Wainfleet Drainage System  
Schedule of Assessment**

Concession	Lots	Roll Number	Street Address	Property Owner	Parcel Area (m <sup>2</sup> )	Drain 8 North, Section 1 Area	Drain 8 North, Section 1 Percentage
		Abbey Road	42074 HIGHWAY 3 LOS 1V0	Wainfleet	2651	1.06	0.050471371
		Daley Ditch Road	42074 HIGHWAY 3 LOS 1V0	Wainfleet	6552	2.62	0.124731168
		Vacant Land/ROW	42074 HIGHWAY 3 LOS 1V0	Vacant Land - Wainfleet	1111	0.44	0.021144957
2	25	271400000541401	42074 HIGHWAY 3 LOS 1V0	FLETCHER, WILLIAM DOUGLAS and FLETCHER, LINDA ANN	208	0.02	0.000988531
3	24	271400000900400	42074 HIGHWAY 3 LOS 1V0	1448077 ONTARIO LTD c/o LOEFFEN FARMS LTD	25850	2.59	0.12302968
3	24	271400000900410	42074 HIGHWAY 3 LOS 1V0	CVETKOVIC, STEVEN JOSEPH and CVETKOVIC, ROSE ANNA	5693	0.57	0.027092872
3	25	271400000900800	42074 HIGHWAY 3 LOS 1V0	MIRANDA, MARCO and MIRANDA, CATALINA	135778	13.58	0.646208842
3	25	271400000900802	42074 HIGHWAY 3 LOS 1V0	LAFORTUNE, TOM	887	0.13	0.00633258



Concession	Lots	Roll Number	Street Address	Property Owner	Parcel Area (m <sup>2</sup> )	Drain 9, Section 1 Area	Drain 9, Section 1 Percentage	Drain 9, Section 2 Area	Drain 9, Section 2 Percentage	Drain 9, Section 3 Area	Drain 9, Section 3 Percentage
		Abbey Road	42074 HIGHWAY 3 LOS 1V0	Wainfleet	255			0.10	0.002182392		
		Abbey Road	42074 HIGHWAY 3 LOS 1V0	Wainfleet	14919					11.19	0.05668453
		Brawn Road	42074 HIGHWAY 3 LOS 1V0	Wainfleet	12278	4.91	0.026700611				
		Concession 1 Road	42074 HIGHWAY 3 LOS 1V0	Wainfleet	30115	11.49	0.062488618				
		Peterson Road	42074 HIGHWAY 3 LOS 1V0	Wainfleet	164	0.07	0.000356245				
		Side Road 22	42074 HIGHWAY 3 LOS 1V0	Wainfleet	268			0.11	0.002299924		
		Side Road 22	42074 HIGHWAY 3 LOS 1V0	Wainfleet	18162					7.61	0.038556361
		Vacant Land/ROW	42074 HIGHWAY 3 LOS 1V0	Vacant Land - Wainfleet	20158			8.06	0.172695447	14.93	0.075591531
		Vacant Land/ROW	42074 HIGHWAY 3 LOS 1V0	Vacant Land - Wainfleet	34569	12.08	0.065658989				
1		271400000530000	42074 HIGHWAY 3 LOS 1V0	HANSON, LEONARD JOHN and HANSON, CHRISTINE	48532	1.31	0.007140684				
1		271400000530300	42074 HIGHWAY 3 LOS 1V0	PRICE, JAMES LORNE	96699	7.45	0.040490775				
1		271400000538905	42074 HIGHWAY 3 LOS 1V0	KAMENSKY, JOSEPH ESTATE and C/O, KAMENSKY DAVID	241	0.02	0.000131148				
1		271400000539200	42074 HIGHWAY 3 LOS 1V0	TRIPLE G FARMS INC	81581	8.05	0.043766029				
1		271400001399300	42074 HIGHWAY 3 LOS 1V0	CONSERVATION AUTHORITY NIAGARA PENNINSULA	24291	2.21	0.012027291				
1	20	271400000505700	42074 HIGHWAY 3 LOS 1V0	WERNHAM, THEODORE FREDERICK	35989	3.60	0.019565352				
1	21	271400000524102	42074 HIGHWAY 3 LOS 1V0	LEMIEUX, NANCY and PYLE, ROBERT THOMAS	124752	11.30	0.061435786				
1	21	271400000524103	42074 HIGHWAY 3 LOS 1V0	MEISEL, ROLAND WILLIAM	124256	12.43	0.067551985				
1	22	271400000529800	42074 HIGHWAY 3 LOS 1V0	TURTON, CARL WAYNE	40419	1.78	0.009688364				
1	22	271400000529900	42074 HIGHWAY 3 LOS 1V0	CASTER, STANLEY ALEXANDER and CASTER, VALERIE IRENE	15606	2.28	0.012400271				
1	22	271400000530001	42074 HIGHWAY 3 LOS 1V0	CASTER, VALERIE IRENE	16605	6.33	0.034408135				
1	22	271400000530002	42074 HIGHWAY 3 LOS 1V0	MARLATT, STEVEN GEORGE and MARLATT, CATHLEEN ANN	8237	1.24	0.006714904				
1	22	271400000530100	42074 HIGHWAY 3 LOS 1V0	JEFFREY, WILLIAM and HARDENBROOK, RACHELLE	40509	3.90	0.021207038				
1	22	271400000530200	42074 HIGHWAY 3 LOS 1V0	WATTS, ANISSA	40636	4.06	0.02208119				
1	22	271400000530400	42074 HIGHWAY 3 LOS 1V0	FURRY, DARLENE ANNE	8360	0.94	0.005103873				
1	23	271400000534800	42074 HIGHWAY 3 LOS 1V0	HANSON, LEONARD	188589	4.38	0.023805361				
1	24	271400000536500	42074 HIGHWAY 3 LOS 1V0	MINOR, ELWOOD LAVERNE	197554	19.66	0.106860135				
2		271400000540100	42074 HIGHWAY 3 LOS 1V0	609968 ONTARIO LTD	122328			12.23	0.261994431	12.23	0.061942341
2		271400000540101	42074 HIGHWAY 3 LOS 1V0	VIRK POULTRY FARMS INC	1719			0.17	0.003681903	0.17	0.000870498
2	20	271400000539600	42074 HIGHWAY 3 LOS 1V0	DAYBOLL, GEORGE and DAYBOLL, SHARYN	14351	1.44	0.00780189				
2	20	271400000539625	42074 HIGHWAY 3 LOS 1V0	LOEFFEN FARMS LTD 1448077 ONTARIO LTD	16528	1.65	0.00898533				
2	21	271400000540000	42074 HIGHWAY 3 LOS 1V0	LOEFFEN FARMS LTD 1448077 ONTARIO LTD	78546	7.85	0.042701624				
2	21	271400000540001	42074 HIGHWAY 3 LOS 1V0	1448077 ONTARIO LTD c/o LOEFFEN FARMS LTD	133692	13.37	0.072681719				
2	22	271400000540200	42074 HIGHWAY 3 LOS 1V0	VANDELAAR, JOHN ADRIAN and HESSELS, NICOLE KENZIE	4046	0.61	0.003299199				
2	22	271400000540300	42074 HIGHWAY 3 LOS 1V0	GROSZEIBL, DAVID JOSEPH and GROSZEIBL, ROBERT JOHN	385975	38.60	0.209835443				
2	22	271400000540400	42074 HIGHWAY 3 LOS 1V0	UDMAN, CLIFFORD FREDERICK and OUDMAN, CHARLENE FAITH	247584			24.76	0.530259298	35.38	0.179140088
2	23	271400000540500	42074 HIGHWAY 3 LOS 1V0	DILTS, CHRISTINE and DILTS, ZACHARIAH	6269	0.94	0.005112011				
2	23	271400000540700	42074 HIGHWAY 3 LOS 1V0	GRABELL, KELLY EVAN and GRABELL, DONNA MARIE	86870					13.23	0.066984899
2	23	271400000540800	42074 HIGHWAY 3 LOS 1V0	DEAN, ROBERT BRUCE and DEAN, BRIAN LEROY	12554			1.26	0.026886606		
2	23	271400000540800	42074 HIGHWAY 3 LOS 1V0	DEAN, ROBERT BRUCE and DEAN, BRIAN LEROY	70867					8.34	0.042241263
2	23	271400000540900	42074 HIGHWAY 3 LOS 1V0	REAMAN, DANIEL WILLIAM and REAMAN, JOANNE ELIZABETH	25729					3.86	0.019542023
2	24	271400000541200	42074 HIGHWAY 3 LOS 1V0	STIRTZINGER, JAMES GLEN and HYLAND, JUDITH ANN	1387					0.14	0.000702554
2	24	271400000541300	42074 HIGHWAY 3 LOS 1V0	DEAN, ARTHUR LEROY and DEAN, DARLENE ELIZABETH	319					0.03	0.000161488
3	20	271400000809100	42074 HIGHWAY 3 LOS 1V0	609968 ONTARIO LTD	1434					0.14	0.000726113
3	21	271400000809300	42074 HIGHWAY 3 LOS 1V0	VIRK POULTRY FARMS INC	371554					37.16	0.188140728
3	22	271400000809400	42074 HIGHWAY 3 LOS 1V0	VILLAZOR, ALFRED and VILLAZOR, FRANCISCO	62560					6.26	0.031677965
3	22	271400000809500	42074 HIGHWAY 3 LOS 1V0	MOORMANN, EILEEN	110533					17.84	0.090356232
3	23	271400000900300	42074 HIGHWAY 3 LOS 1V0	BESTHOLME FARMS INC	60284					6.97	0.035299563
3	24	271400000900400	42074 HIGHWAY 3 LOS 1V0	1448077 ONTARIO LTD c/o LOEFFEN FARMS LTD	176572					21.80	0.110372475
3	25	271400000900800	42074 HIGHWAY 3 LOS 1V0	MIRANDA, MARCO and MIRANDA, CATALINA	1229					0.20	0.001009346

Concession	Lots	Roll Number	Street Address	Property Owner	Parcel Area (m <sup>2</sup> )	Drain 10, Section 1 Area	Drain 10, Section 1 Perce	Drain 10, Section 2 Area	Drain 10, Section 2 Perce	Drain 10, Section 3 Area	Drain 10, Section 3 Percentage
		271400000430600 Severance Pt 1	42074 HIGHWAY 3 L0S 1V0		11276	1.55	0.0064837			1.55	0.002268904
		271400000430600 Severance Pt 2	42074 HIGHWAY 3 L0S 1V0		226698	34.00	0.142031054			34.00	0.049702313
		271400000430801 Severance Pt 1	42074 HIGHWAY 3 L0S 1V0		4057	0.61	0.002541552			0.61	0.00088939
		271400000430801 Severance Pt 2	42074 HIGHWAY 3 L0S 1V0		4116	0.62	0.002579132			0.62	0.000902541
		271400000430801 Severance Pt 3	42074 HIGHWAY 3 L0S 1V0		409	0.06	0.000256428			0.06	8.97343E-05
		271400000430801 Severance Pt 4	42074 HIGHWAY 3 L0S 1V0		673	0.10	0.000421516			0.10	0.000147505
		271400000430801 Severance Pt 5	42074 HIGHWAY 3 L0S 1V0		1180	0.18	0.000739103			0.18	0.000258642
		271400000430801 Severance Pt 6	42074 HIGHWAY 3 L0S 1V0		7514	1.13	0.004707951			1.13	0.001647499
		271400000809150	42074 HIGHWAY 3 L0S 1V0		17640			1.47	0.017132465		
		271400000809150	42074 HIGHWAY 3 L0S 1V0		32817					2.67	0.003895638
		Abbey Road	42074 HIGHWAY 3 L0S 1V0	Wainfleet	190			0.08	0.000883404		
		Abbey Road	42074 HIGHWAY 3 L0S 1V0	Wainfleet	10285					6.44	0.009406911
		Brawn Road	42074 HIGHWAY 3 L0S 1V0	Wainfleet	12278					4.91	0.007178756
		Concession 1 Road	42074 HIGHWAY 3 L0S 1V0	Wainfleet	18541	7.42	0.030978237				
		Concession 1 Road	42074 HIGHWAY 3 L0S 1V0	Wainfleet	30115					20.41	0.029831443
		Feeder Road West	42074 HIGHWAY 3 L0S 1V0	Wainfleet	1142			0.46	0.005315087		
		Highway 3	42074 HIGHWAY 3 L0S 1V0	MTO	3181			1.43	0.016663191		
		Highway 3	42074 HIGHWAY 3 L0S 1V0	MTO	26536	11.94	0.049877786			11.94	0.01745422
		Marshville Drive	42074 HIGHWAY 3 L0S 1V0	Wainfleet	171			0.07	0.000797081		
		Park Street	42074 HIGHWAY 3 L0S 1V0	Wainfleet	2640			1.06	0.012292585		
		Peterson Road	42074 HIGHWAY 3 L0S 1V0	Wainfleet	12706					4.24	0.006203384
		Side Road 20	42074 HIGHWAY 3 L0S 1V0	Wainfleet	19073			7.63	0.088807426		
		Side Road 20	42074 HIGHWAY 3 L0S 1V0	Wainfleet	30906	11.88	0.049616401			14.77	0.021587113
		Station Road	42074 HIGHWAY 3 L0S 1V0	RMN	10771	4.27	0.017848176			4.27	0.006245786
		Vacant Land/ROW	42074 HIGHWAY 3 L0S 1V0	Vacant Land - Wainfleet	11717			4.67	0.054359447		
		Vacant Land/ROW	42074 HIGHWAY 3 L0S 1V0	Vacant Land - Wainfleet	25099	9.94	0.041505747				
		Vacant Land/ROW	42074 HIGHWAY 3 L0S 1V0	Vacant Land - Wainfleet	34569					31.97	0.046728075
1		271400000505800	42074 HIGHWAY 3 L0S 1V0	SWOBODA, MARGARET JOAN	105106	10.51	0.043902018			10.51	0.015363062
1		271400000530000	42074 HIGHWAY 3 L0S 1V0	HANSON, LEONARD JOHN and HANSON, CHRISTINE	48532					1.31	0.001919852
1		271400000530300	42074 HIGHWAY 3 L0S 1V0	PRICE, JAMES LORNE	96699					7.45	0.010886395
1		271400000538905	42074 HIGHWAY 3 L0S 1V0	KAMENSKY, JOSEPH ESTATE and C/O, KAMENSKY DAVID	241					0.02	3.52606E-05
1		271400000539200	42074 HIGHWAY 3 L0S 1V0	TRIPLE G FARMS INC	81581					8.05	0.011766983
1		271400001399300	42074 HIGHWAY 3 L0S 1V0	CONSERVATION AUTHORITY NIAGARA PENNINSULA	4487	0.45	0.001874169				
1		271400001399300	42074 HIGHWAY 3 L0S 1V0	CONSERVATION AUTHORITY NIAGARA PENNINSULA	24291					2.66	0.003889517
1	18	271400000427900	42074 HIGHWAY 3 L0S 1V0	LOEFFEN FARMS LTD 1448077 ONTARIO LTD	137048	11.10	0.046379274			11.10	0.016229952
1	18	271400000427910	42074 HIGHWAY 3 L0S 1V0	LORD, DEBRA ELAINE	5266	0.79	0.003299253			0.79	0.00115454
1	19	271400000428701	42074 HIGHWAY 3 L0S 1V0	CASNIG, ALEX	68126	1.65	0.006911687			1.65	0.002418674
1	19	271400000428800	42074 HIGHWAY 3 L0S 1V0	DERUYTE, FRANK and DERUYTE, MARY	1463	0.15	0.000629734			0.15	0.000220369
1	19	271400000428801	42074 HIGHWAY 3 L0S 1V0	BAKARICH, GEORGE and BAKARICH, ZLATA	161482	15.23	0.063601784			15.23	0.022256793
1	20	271400000505700	42074 HIGHWAY 3 L0S 1V0	WERNHAM, THEODORE FREDERICK	84409	8.44	0.035256975			12.04	0.017598179
1	20	271400000505900	42074 HIGHWAY 3 L0S 1V0	BONFOCO, RYAN JOSEPH JOHN and EMERSON, WHITNEY TARA	4275	0.64	0.002678676			0.64	0.000937375
1	20	271400000506000	42074 HIGHWAY 3 L0S 1V0	POSTMA, ANDREW and POSTMA, JENNIE	10621	1.06	0.004436356			1.06	0.001552457
1	21	271400000524102	42074 HIGHWAY 3 L0S 1V0	LEMIEUX, NANCY and PYLE, ROBERT THOMAS	124752					11.30	0.016517693
1	21	271400000524103	42074 HIGHWAY 3 L0S 1V0	MEISEL, ROLAND WILLIAM	261	0.03	0.000109143				
1	21	271400000524103	42074 HIGHWAY 3 L0S 1V0	MEISEL, ROLAND WILLIAM	124256					12.45	0.018200295
1	22	271400000529800	42074 HIGHWAY 3 L0S 1V0	TURTON, CARL WAYNE	40419					1.78	0.002604824
1	22	271400000529900	42074 HIGHWAY 3 L0S 1V0	CASTER, STANLEY ALEXANDER and CASTER, VALERIE IRENE	15606					2.28	0.003333951
1	22	271400000530001	42074 HIGHWAY 3 L0S 1V0	CASTER, VALERIE IRENE	16605					6.33	0.009251009
1	22	271400000530002	42074 HIGHWAY 3 L0S 1V0	MARLATT, STEVEN GEORGE and MARLATT, CATHLEEN ANN	8237					1.24	0.001805376
1	22	271400000530100	42074 HIGHWAY 3 L0S 1V0	JEFFREY, WILLIAM and HARDENBROOK, RACHELLE	40509					3.90	0.005701748
1	22	271400000530200	42074 HIGHWAY 3 L0S 1V0	WATTS, ANISSA	40636					4.06	0.005936773
1	22	271400000530400	42074 HIGHWAY 3 L0S 1V0	FURRY, DARLENE ANNE	8360					0.94	0.001372233
1	23	271400000534800	42074 HIGHWAY 3 L0S 1V0	HANSON, LEONARD	188589					4.38	0.006400336
1	24	271400000536500	42074 HIGHWAY 3 L0S 1V0	MINOR, ELWOOD LAVERNE	197554					19.66	0.028730534
2		271400000430500	42074 HIGHWAY 3 L0S 1V0	BISHOP, MARK WILLIAM and MCINTYRE, CHERIE LYN	3004	0.45	0.001882268			0.45	0.00065868
2		271400000431800	42074 HIGHWAY 3 L0S 1V0	GABRYELSKI, MICHAEL DENNIS	235323	20.80	0.086869589			20.80	0.030399123
2		271400000432020	42074 HIGHWAY 3 L0S 1V0	BAZINET, TODD and BAZINET, AMANDA	4153	0.62	0.002601737			0.62	0.000910451
2		271400000540100	42074 HIGHWAY 3 L0S 1V0	609968 ONTARIO LTD	80125					8.01	0.011711629
2		271400000540101	42074 HIGHWAY 3 L0S 1V0	VIRK POULTRY FARMS INC	200812					19.71	0.028815284
2		271400000541201	42074 HIGHWAY 3 L0S 1V0	MAHEU, JEAN-YVES LAURENT and MAHEU, DEBRA LYNN	89872					4.69	0.006851213
2		271400000541600	42074 HIGHWAY 3 L0S 1V0	WAGNER, KEN	83701					1.99	0.002903774
2	16	271400000430400	42074 HIGHWAY 3 L0S 1V0	LOEFFEN FARMS LTD 1448077 ONTARIO LTD	13	0.00	5.58682E-06			0.00	1.95505E-06
2	16	271400000430501	42074 HIGHWAY 3 L0S 1V0	SMITH, DANIEL and SMITH, MARIE	2786	0.38	0.001602763			0.38	0.000560871
2	16	271400000430502	42074 HIGHWAY 3 L0S 1V0	MIEDEMA, CALVIN ANDREW and MIEDEMA, SHELLEY ANN	2786	0.42	0.001745387			0.42	0.00061078
2	16	271400000430503	42074 HIGHWAY 3 L0S 1V0	PIERCE, JOSEPH FREDERICK and PIERCE, BECKY SUSAN	1582	0.24	0.000990977			0.24	0.000346782
2	16	271400000430520	42074 HIGHWAY 3 L0S 1V0	RUSCICA, LOUIE FELICE and RUSCICA, SHERRY JEAN ANN	11773	1.16	0.004851065			1.16	0.00169758
2	17	271400000430700	42074 HIGHWAY 3 L0S 1V0	SUSCHINSKIJ, SWETLANA and SUSCHINSKIJ, PETER	27601	3.43	0.014346121			3.43	0.005020278
2	17	271400000430800	42074 HIGHWAY 3 L0S 1V0	LAWRENCE, GERALD BRUCE and LAWRENCE, GLORIA EDNA LOUISE	7856	1.12	0.004686321			1.12	0.00163993
2	17	271400000430900	42074 HIGHWAY 3 L0S 1V0	MOLLISON, SHAWN MICHAEL and MOLLISON, ANGELA ANN	10488	1.57	0.006571222			1.57	0.002299532
2	17	271400000431001	42074 HIGHWAY 3 L0S 1V0	MORNINGSTAR, SEAN EDWARD and MORNINGSTAR, JENNY LYNN	4048	0.61	0.002536051			0.61	0.000887465

Concession	Lots	Roll Number	Street Address	Property Owner	Parcel Area (m <sup>2</sup> )	Drain 10, Section 1 Area	Drain 10, Section 1 Perce	Drain 10, Section 2 Area	Drain 10, Section 2 Perce	Drain 10, Section 3 Area	Drain 10, Section 3 Percentage
2	17	271400000431100	42074 HIGHWAY 3 L0S 1V0	LAWRENCE, GERALD	1775	0.27	0.001112043			0.27	0.000389148
2	18	271400000431700	42074 HIGHWAY 3 L0S 1V0	STOUTH, BRUCE L and STOUTH, LAURA A	12689	1.25	0.005233039			1.25	0.001831248
2	18	271400000431701	42074 HIGHWAY 3 L0S 1V0	STOUTH, JUDITH MARGARET and STOUTH, ROBERT ARNOLD	3137	0.31	0.00131013			0.31	0.000458467
2	18	271400000431801	42074 HIGHWAY 3 L0S 1V0	ROBINS, ARNOLD ALFRED and ROBINS, KAREN LOUISE	126547	12.65	0.05285743			12.65	0.018496916
2	18	271400000431900	42074 HIGHWAY 3 L0S 1V0	WINGER, DAVID EVAN	13783	2.07	0.008635791			2.07	0.003022007
2	18	271400000432000	42074 HIGHWAY 3 L0S 1V0	DYCK, FRANK MITCHELL and DYCK, WENDY LYNN	55938	5.59	0.023364932			5.59	0.008176318
2	19	271400000432100	42074 HIGHWAY 3 L0S 1V0	ERIE FUR FARMS LIMITED	178988	16.38	0.068421814			16.49	0.024100014
2	19	271400000432101	42074 HIGHWAY 3 L0S 1V0	LOEFFEN, JOHN NICHLAAS and LOEFFEN, MARIA GERTRUIDA RITA	4056	0.41	0.001694015			0.41	0.000592803
2	19	271400000432200	42074 HIGHWAY 3 L0S 1V0	HILL, KENNETH	1616	0.21	0.000881167			0.21	0.000308355
2	19	271400000432300	42074 HIGHWAY 3 L0S 1V0	MILLIGAN, TIMOTHY RICHARD	3231	0.46	0.001932971			0.46	0.000676423
2	19	271400000432400	42074 HIGHWAY 3 L0S 1V0	CRAWFORD, DWIGHT JOHN ANGUS and CRAWFORD, JULIA MAE	11356	1.49	0.006206459			1.49	0.002171887
2	19	271400000432500	42074 HIGHWAY 3 L0S 1V0	BANFORD, SEAN VICTOR and MASON, MORGAN ANN	1486	0.18	0.000765737			0.18	0.000267962
2	19	271400000432600	42074 HIGHWAY 3 L0S 1V0	TRIPLE G FARMS INC	312177	23.72	0.099092885			24.98	0.0365109
2	19	271400000432601	42074 HIGHWAY 3 L0S 1V0	CASSELL, JACK DAVID WILLIAM	8087	1.21	0.005066668			1.21	0.001773028
2	19	271400000432605	42074 HIGHWAY 3 L0S 1V0	HOLINATY, MATTHEW and DURANT, PAULA	13925	2.09	0.008724677			2.09	0.003053111
2	19	271400000432700	42074 HIGHWAY 3 L0S 1V0	BURELLA, BRADLEY JAMES DENIS and BURELLA, CHERYL LORRAINE	14984	0.30	0.00125173			0.74	0.001079542
2	20	271400000539600	42074 HIGHWAY 3 L0S 1V0	DAYBOLL, GEORGE and DAYBOLL, SHARYN	35419	3.54	0.014794102			5.68	0.008309138
2	20	271400000539601	42074 HIGHWAY 3 L0S 1V0	DAYBOLL, BLAKE NELSON and DAYBOLL, MARION MADELENE	4068	0.41	0.001699128			0.41	0.000594592
2	20	271400000539625	42074 HIGHWAY 3 L0S 1V0	LOEFFEN FARMS LTD 1448077 ONTARIO LTD	18483	1.47	0.006123012				
2	20	271400000539625	42074 HIGHWAY 3 L0S 1V0	LOEFFEN FARMS LTD 1448077 ONTARIO LTD	310423					33.05	0.04830918
2	20	271400000539700	42074 HIGHWAY 3 L0S 1V0	CHAUDARY, ABDUL REHMAN AKHTAR	1777	0.08	0.000346409				
2	20	271400000539700	42074 HIGHWAY 3 L0S 1V0	CHAUDARY, ABDUL REHMAN AKHTAR	199684					12.93	0.018892593
2	20	271400000539800	42074 HIGHWAY 3 L0S 1V0	PADGHAM, SUSAN MARIE and ALMON, RANDOLPH MURRAY	2153	0.32	0.001349065				
2	20	271400000539800	42074 HIGHWAY 3 L0S 1V0	PADGHAM, SUSAN MARIE and ALMON, RANDOLPH MURRAY	99235					9.10	0.013302094
2	20	271400000539900	42074 HIGHWAY 3 L0S 1V0	CHAUDARY, ABDUL REHMAN AKHTAR and CHAUDARY, AMINA	1665	0.25	0.001043482				
2	20	271400000539900	42074 HIGHWAY 3 L0S 1V0	CHAUDARY, ABDUL REHMAN AKHTAR and CHAUDARY, AMINA	6425					0.89	0.001305341
2	20	271400000539902	42074 HIGHWAY 3 L0S 1V0	CHAUDARY, ABDUL REHMAN AKHTAR	2207	0.18	0.000738379				
2	20	271400000539902	42074 HIGHWAY 3 L0S 1V0	CHAUDARY, ABDUL REHMAN AKHTAR	90756					2.55	0.00372127
2	21	271400000540000	42074 HIGHWAY 3 L0S 1V0	LOEFFEN FARMS LTD 1448077 ONTARIO LTD	191057					26.96	0.039406215
2	21	271400000540001	42074 HIGHWAY 3 L0S 1V0	1448077 ONTARIO LTD c/o LOEFFEN FARMS LTD	133692					13.46	0.019672142
2	22	271400000540200	42074 HIGHWAY 3 L0S 1V0	VANDELAAR, JOHN ADRIAN and HESSELS, NICOLE KENZIE	4046					0.61	0.000887026
2	22	271400000540300	42074 HIGHWAY 3 L0S 1V0	GROSZEIBL, DAVID JOSEPH and GROSZEIBL, ROBERT JOHN	385975					58.84	0.086007767
2	22	271400000540400	42074 HIGHWAY 3 L0S 1V0	OUDMAN, CLIFFORD FREDERICK and OUDMAN, CHARLENE FAITH	49695					4.97	0.007263679
2	23	271400000540500	42074 HIGHWAY 3 L0S 1V0	DILTS, CHRISTINE and DILTS, ZACHARIAH	6269					1.44	0.002102844
2	23	271400000540600	42074 HIGHWAY 3 L0S 1V0	MORRISSEY, RAYMOND JOSEPH	196813					20.20	0.029521825
2	23	271400000540700	42074 HIGHWAY 3 L0S 1V0	GRABELL, KELLY EVAN and GRABELL, DONNA MARIE	75567					7.56	0.01104561
2	23	271400000540800	42074 HIGHWAY 3 L0S 1V0	DEAN, ROBERT BRUCE and DEAN, BRIAN LEROY	90659					9.07	0.013251254
2	24	271400000541000	42074 HIGHWAY 3 L0S 1V0	MORRISSEY, RAYMOND JOSEPH	116295					2.38	0.003477397
2	24	271400000541001	42074 HIGHWAY 3 L0S 1V0	WHITE, MARGARET ISABEL	4199					0.53	0.000780621
2	24	271400000541100	42074 HIGHWAY 3 L0S 1V0	BUTTIGIEG, TONY DANIEL and BUTTIGIEG, KIMBERLY ANN	75211					7.01	0.010250567
2	24	271400000541200	42074 HIGHWAY 3 L0S 1V0	STIRTZINGER, JAMES GLEN and HYLAND, JUDITH ANN	188546					13.63	0.019920267
2	24	271400000541300	42074 HIGHWAY 3 L0S 1V0	DEAN, ARTHUR LEROY and DEAN, DARLENE ELIZABETH	194323					25.01	0.036559441
2	25	271400000541400	42074 HIGHWAY 3 L0S 1V0	FERRI, CARMAN and FERRI, KATHERINE HELEN	18930					0.38	0.000553376
2	25	271400000541401	42074 HIGHWAY 3 L0S 1V0	FLETCHER, WILLIAM DOUGLAS and FLETCHER, LINDA ANN	45648					5.43	0.007944091
3		271400000800800	42074 HIGHWAY 3 L0S 1V0	TRIPLE G FARMS INC	418			0.02	0.000243301		
3		271400000800900	42074 HIGHWAY 3 L0S 1V0	POLS, ANDREW and POLS, CHERYL NADINE	83569			7.84	0.091219912		
3		271400000801000	42074 HIGHWAY 3 L0S 1V0	EMERSON, ROSS DUANE and EMERSON, MARY VERA	117259			11.70	0.136165689		
3		271400000801100	42074 HIGHWAY 3 L0S 1V0	TRAFANANKO, GORDON	142801			14.27	0.166069246		
3		271400000801400	42074 HIGHWAY 3 L0S 1V0	PRENTICE, GERALD ALEXANDER and SKOTNISKI, LINDA MARIE	1987			0.30	0.003469201		
3		271400000802400	42074 HIGHWAY 3 L0S 1V0	WAINFLEET TOWNSHIP	256			0.04	0.000447319		
3		271400000804700	42074 HIGHWAY 3 L0S 1V0	PARKINS, RODERICK JAMES and BRAID, REBECCA LEE	72			0.01	0.000125037		
3		271400000804800	42074 HIGHWAY 3 L0S 1V0	DAYBOLL, KENNETH HARVEY	1825			0.27	0.003186373		
3	18	271400000801003	42074 HIGHWAY 3 L0S 1V0	MACLEOD, STUART and MACLEOD, CYNTHIA LOUISE	2712			0.41	0.004735056		
3	18	271400000801200	42074 HIGHWAY 3 L0S 1V0	THOMPSON, DARRYL BRENT	4514			0.65	0.007550584		
3	18	271400000801201	42074 HIGHWAY 3 L0S 1V0	PRENTICE, GERALD ALEXANDER and SKOTNISKI, LINDA MARIE	1736			0.17	0.002020944		
3	18	271400000801300	42074 HIGHWAY 3 L0S 1V0	GOWLAND, BRADLEY WALLACE and GOWLAND, ELISABETH ANNE	3157			0.46	0.005329624		
3	18	271400000801305	42074 HIGHWAY 3 L0S 1V0	SAW DEVELOPMENTS INC.	26023			2.15	0.025073172		
3	18	271400000801315	42074 HIGHWAY 3 L0S 1V0	SAW DEVELOPMENTS INC.	26029			1.62	0.018805153		
3	18	271400000801500	42074 HIGHWAY 3 L0S 1V0	MOORMANN, DWAYNE AUGUST and REDPATH-MOORMANN, JAYE AMANDA	1631			0.23	0.002734057		
3	18	271400000801515	42074 HIGHWAY 3 L0S 1V0	SAW DEVELOPMENTS INC.	967			0.05	0.000562953		
3	18	271400000801605	42074 HIGHWAY 3 L0S 1V0	HERBERT, CARL and FENECH-HERBERT, PAULINE	21517			1.62	0.01882022		
3	19	271400000802200	42074 HIGHWAY 3 L0S 1V0	WAINFLEET TOWNSHIP	179930			25.56	0.297520586		
3	19	271400000802401	42074 HIGHWAY 3 L0S 1V0	WAINFLEET TOWNSHIP	232			0.09	0.001081227		
3	20	271400000808800	42074 HIGHWAY 3 L0S 1V0	MONTGOMERY, CHRISTOPHER TODD and MONTGOMERY, DEBRA ANN	3990			0.60	0.006966454		
3	20	271400000808801	42074 HIGHWAY 3 L0S 1V0	DAVIES, STEVEN WILFRED ALEXANDER	1420			0.21	0.002478571		
3	20	271400000808900	42074 HIGHWAY 3 L0S 1V0	HYDRO ONE NETWORKS INC	332			0.13	0.001545864		
3	20	271400000808901	42074 HIGHWAY 3 L0S 1V0	GILLOW, TODD HILARY and PAHOWSKI, SHERRI LYNN	2579			0.39	0.004502477		
3	20	271400000808910	42074 HIGHWAY 3 L0S 1V0	DERUITER, GEORGE HENRY and DERUITER, MARY BARBARA	1773			0.27	0.003096297		
3	20	271400000809100	42074 HIGHWAY 3 L0S 1V0	609968 ONTARIO LTD	57863					5.59	0.008176175

Concession	Lots	Roll Number	Street Address	Property Owner	Parcel Area (m <sup>2</sup> )	Drain 11, Section 1 Area	Drain 11, Section 1 Perce	Drain 11, Section 2 Area	Drain 11, Section 2 Perce	Drain 11, Section 3 Area	Drain 11, Section 3 Perce	Drain 11, Section 4 Area	Drain 11, Section 4 Percentage
		271400000430600 Severance Pt 1	42074 HIGHWAY 3 L0S 1V0		310	0.05	0.000264117					0.05	0.000158598
		271400000430600 Severance Pt 2	42074 HIGHWAY 3 L0S 1V0		88721	13.31	0.075470067					13.31	0.045318644
		271400000702600	42074 HIGHWAY 3 L0S 1V0	HUIZTEIN FARMS INC	105810			10.58	0.695124529				
		271400000800300 Severance	42074 HIGHWAY 3 L0S 1V0	TRIPLE G FARMS INC - Residential Severance	3118							0.47	0.001592556
		Abbey Road	42074 HIGHWAY 3 L0S 1V0	Wainfleet	12252							4.77	0.016238646
		Dixie Road	42074 HIGHWAY 3 L0S 1V0	Wainfleet	11150			4.29	0.281985013				
		Dixie Road	42074 HIGHWAY 3 L0S 1V0	Wainfleet	12593					5.04	0.159617502		
		Dixie Road	42074 HIGHWAY 3 L0S 1V0	Wainfleet	39256	15.68	0.088896373					19.32	0.065807299
		Garringer Road	42074 HIGHWAY 3 L0S 1V0	Wainfleet	4275	1.71	0.009696266						
		Garringer Road	42074 HIGHWAY 3 L0S 1V0	Wainfleet	15657							7.97	0.02714979
		Highway 3	42074 HIGHWAY 3 L0S 1V0	MTO	2274	1.02	0.005803446						
		Highway 3	42074 HIGHWAY 3 L0S 1V0	MTO	13358							11.43	0.038925377
		Vacant Land/ROW	42074 HIGHWAY 3 L0S 1V0	Vacant Land - Wainfleet	633			0.25	0.016637252				
		Vacant Land/ROW	42074 HIGHWAY 3 L0S 1V0	Vacant Land - Wainfleet	1457					0.58	0.018463497		
		Vacant Land/ROW	42074 HIGHWAY 3 L0S 1V0	Vacant Land - Wainfleet	3532	1.41	0.008011156					3.46	0.011779341
2		271400000429900	42074 HIGHWAY 3 L0S 1V0	REESOR, JAMES and REESOR, SHEILA	60039	6.00	0.034047868					6.00	0.020445234
2		271400000430500	42074 HIGHWAY 3 L0S 1V0	BISHOP, MARK WILLIAM and MCINTYRE, CHERIE LYN	1738	0.26	0.001478313					0.26	0.000887705
2		271400000431300	42074 HIGHWAY 3 L0S 1V0	MC GOWAN, JAMES EDWARD	2600							0.39	0.001328126
2		271400000431800	42074 HIGHWAY 3 L0S 1V0	GABRYELSKI, MICHAEL DENNIS	6665							0.13	0.000453941
2	14	271400000326800	42074 HIGHWAY 3 L0S 1V0	REESOR, JAMES KENNETH	3806	0.38	0.002158151					0.38	0.001295937
2	15	271400000429200	42074 HIGHWAY 3 L0S 1V0	PIRSON, KEITH ALBERT	7354	0.74	0.004170226					0.74	0.002504158
2	15	271400000429205	42074 HIGHWAY 3 L0S 1V0	ETLING, JAMES JOHN ARTHUR and ETLING, GERLINDE MARIA	171183	17.12	0.09707717					17.12	0.058293385
2	15	271400000429910	42074 HIGHWAY 3 L0S 1V0	TURNER, ELIZABETH and TURNER, RICHARD	8063	1.21	0.006858951					1.21	0.004118697
2	15	271400000430002	42074 HIGHWAY 3 L0S 1V0	AHLGRIMM, PERRY	21234	3.19	0.018062923					3.19	0.010846515
2	15	271400000430100	42074 HIGHWAY 3 L0S 1V0	MEDVIC, JOHN	20656	2.07	0.011713971					2.07	0.007034064
2	15	271400000430200	42074 HIGHWAY 3 L0S 1V0	HINKS, JOANNE ELLEN and HINKS, BRIAN FRANK	169998	17.00	0.096405014					17.00	0.057889765
2	16	271400000430300	42074 HIGHWAY 3 L0S 1V0	DYCK, FRANK MITCHELL and DYCK, WENDY LYNN	319551	31.95	0.181214318					35.83	0.122001558
2	16	271400000430326	42074 HIGHWAY 3 L0S 1V0	VANDELAAR, RONALD GERARD	45186	6.23	0.03533607					6.23	0.02121878
2	16	271400000430330	42074 HIGHWAY 3 L0S 1V0	ETLING, JAMES JOHN ARTHUR and ETLING, GERLINDE MARIA	10326	0.88	0.005000107					0.88	0.003002489
2	16	271400000430400	42074 HIGHWAY 3 L0S 1V0	LOEFFEN FARMS LTD 1448077 ONTARIO LTD	203644	20.36	0.115485799					20.36	0.069347491
2	16	271400000430503	42074 HIGHWAY 3 L0S 1V0	PIERCE, JOSEPH FREDERICK and PIERCE, BECKY SUSAN	3884	0.58	0.003303666					0.58	0.001983802
2	16	271400000430504	42074 HIGHWAY 3 L0S 1V0	1397893 ONTARIO LTD	89657	8.97	0.050844094					8.97	0.030531116
2	16	271400000430520	42074 HIGHWAY 3 L0S 1V0	RUSCICA, LOUIE FELICE and RUSCICA, SHERRY JEAN ANN	84976	8.50	0.04818983					8.50	0.028937271
2	17	271400000431100	42074 HIGHWAY 3 L0S 1V0	LAWRENCE, GERALD	16175	2.43	0.013759558					2.78	0.009474512
2	17	271400000431200	42074 HIGHWAY 3 L0S 1V0	1397893 ONTARIO LTD	152977	15.30	0.086752546					24.89	0.084752564
2	17	271400000431201	42074 HIGHWAY 3 L0S 1V0	DYCK, FRANK MITCHELL and DYCK, WENDY LYNN	142200							14.22	0.048423647
2	18	271400000431400	42074 HIGHWAY 3 L0S 1V0	DAYBOLL, KENNETH HARVEY	190325							10.93	0.037231775
2	18	271400000431500	42074 HIGHWAY 3 L0S 1V0	BERG, HOWARD FRASER	1394							0.21	0.000712214
2	18	271400000431600	42074 HIGHWAY 3 L0S 1V0	FLEMING, JAMES ALLAN and FLEMING, BRENDA LYNN	119717							8.64	0.029422866
2	18	271400000431700	42074 HIGHWAY 3 L0S 1V0	STOUTH, BRUCE L and STOUTH, LAURA A	59482							5.89	0.020070831
2	18	271400000431701	42074 HIGHWAY 3 L0S 1V0	STOUTH, JUDITH MARGARET and STOUTH, ROBERT ARNOLD	4957							0.50	0.001688187
2	19	271400000432600	42074 HIGHWAY 3 L0S 1V0	TRIPLE G FARMS INC	33326							1.36	0.004634307
2	19	271400000432700	42074 HIGHWAY 3 L0S 1V0	BURELLA, BRADLEY JAMES DENIS and BURELLA, CHERYL LORRAINE	140783							9.41	0.032035668
3		271400000800300	42074 HIGHWAY 3 L0S 1V0	TRIPLE G FARMS INC	7217							0.72	0.00245751
3		271400000800700	42074 HIGHWAY 3 L0S 1V0	ITTEN, URS	63835					5.93	0.187757216		
3		271400000800800	42074 HIGHWAY 3 L0S 1V0	TRIPLE G FARMS INC	80861							7.99	0.027224829
3	14	271400000702750	42074 HIGHWAY 3 L0S 1V0	DEVRIES, HENRY and DEVRIES, JOYCE MARIAN	34977					3.50	0.110836329		
3	15	271400000702700	42074 HIGHWAY 3 L0S 1V0	BARRICK, DAVID WILLIAM and BARRICK, KAREN LYNNE	9931					0.99	0.031469755		
3	15	271400000702800	42074 HIGHWAY 3 L0S 1V0	CVETKOVIC, GEORGE JOSEPH and CVETKOVIC, SUSAN ELIZABETH	122414							12.24	0.041686113
3	16	271400000800100	42074 HIGHWAY 3 L0S 1V0	HINKS, JOANNE ELLEN and HINKS, BRIAN FRANK	952			0.10	0.006253206				
3	16	271400000800100	42074 HIGHWAY 3 L0S 1V0	HINKS, JOANNE ELLEN and HINKS, BRIAN FRANK	8699							0.87	0.002962144
3	16	271400000800100	42074 HIGHWAY 3 L0S 1V0	HINKS, JOANNE ELLEN and HINKS, BRIAN FRANK	239644					15.52	0.491855701		
3	17	271400000800400	42074 HIGHWAY 3 L0S 1V0	HANSEN, JANICE LEE	1237							0.19	0.000631853
3	17	271400000800500	42074 HIGHWAY 3 L0S 1V0	MOORMANN, JOSEPH ISERELL and MOORMANN, ELIZABETH	637							0.10	0.000325442
3	18	271400000800805	42074 HIGHWAY 3 L0S 1V0	DAYBOLL, BRANDON JOSEPH and DAYBOLL, ANGELA	6129							0.92	0.003130942
3	18	271400000800810	42074 HIGHWAY 3 L0S 1V0	RITENBURG, STEVEN and RITENBURG, LAURA JEAN	7918							1.19	0.00404431

Concession	Lots	Roll Number	Street Address	Property Owner	Parcel Area (m <sup>2</sup> )	Drain 12, Section 1 Area	Drain 12, Section 1 Perce	Drain 12, Section 2 Area	Drain 12, Section 2 Perce	Drain 12, Section 3 Area	Drain 12, Section 3 Perce	Drain 12, Section 4 Area	Drain 12, Section 4 Percentage
		271400000700200	42074 HIGHWAY 3 LOS 1V0	CONSERVATION AUTHORITY NIAGARA PENINSULA	794730							15.90	0.020909589
		Burnaby Road	42074 HIGHWAY 3 LOS 1V0	Wainfleet	9			0.00	7.56001E-06	0.00	6.81411E-06	0.00	4.56569E-06
		Ellsworth Road North	42074 HIGHWAY 3 LOS 1V0	Wainfleet	6175	2.47	0.028337109	2.47	0.005378666	2.47	0.004847983	2.53	0.003332292
		Garringer Road	42074 HIGHWAY 3 LOS 1V0	Wainfleet	19385							7.14	0.00938618
		Golf Course Road	42074 HIGHWAY 3 LOS 1V0	Wainfleet	19242			7.62	0.016584752	7.62	0.014948428	7.62	0.010015974
		Graybiel Road	42074 HIGHWAY 3 LOS 1V0	Wainfleet	5768							2.31	0.003034109
		Highway 3	42074 HIGHWAY 3 LOS 1V0	MTO	4840	2.18	0.024986708						
		Highway 3	42074 HIGHWAY 3 LOS 1V0	MTO	31171			21.49	0.046802269	21.49	0.042184554	31.33	0.041203751
		Moore Road North	42074 HIGHWAY 3 LOS 1V0	Wainfleet	8343			3.19	0.006937328	3.19	0.006252861	3.19	0.004189638
		Outred Road	42074 HIGHWAY 3 LOS 1V0	Wainfleet	206			0.08	0.000179011	0.08	0.000161349	0.08	0.00010811
		Rathfon Road	42074 HIGHWAY 3 LOS 1V0	Wainfleet	7089	2.84	0.032532883	2.84	0.006175066	2.84	0.005565807	2.84	0.003729287
		Rattler Road	42074 HIGHWAY 3 LOS 1V0	Wainfleet	20613			6.47	0.014095958	6.47	0.012705189	10.69	0.014065451
		Vacant Land/ROW	42074 HIGHWAY 3 LOS 1V0	Vacant Land - Wainfleet	23809	7.85	0.090052411						
		Vacant Land/ROW	42074 HIGHWAY 3 LOS 1V0	Vacant Land - Wainfleet	26228			31.46	0.068519943	31.46	0.061759468		
		Vacant Land/ROW	42074 HIGHWAY 3 LOS 1V0	Vacant Land - Wainfleet	28053							43.83	0.057638896
		Willson Road	42074 HIGHWAY 3 LOS 1V0	Wainfleet	252			0.10	0.000219542	0.10	0.000197881		
		Willson Road	42074 HIGHWAY 3 LOS 1V0	Wainfleet	32804							0.78	0.001021753
1		271400000216303	42074 HIGHWAY 3 LOS 1V0	HWANG, HENRY and HWANG, DORCAS	86837	8.54	0.097928						
1		271400000216303	42074 HIGHWAY 3 LOS 1V0	HWANG, HENRY and HWANG, DORCAS	160787			24.58	0.053537345	24.58	0.048255118	24.58	0.032332631
1		271400000305300	42074 HIGHWAY 3 LOS 1V0	PORT COLBORNE GOLF CLUB INC.	439980			130.04	0.283188455	130.04	0.255247852	130.04	0.171025062
1		271400000325900	42074 HIGHWAY 3 LOS 1V0	BROWN, WILLIAM JAMES and BROWN, DEBORAH ANN	43305			6.21	0.013516419	6.21	0.01218283	6.21	0.008162926
1		271400000325902	42074 HIGHWAY 3 LOS 1V0	BROWN, WILLIAM JAMES and BROWN, DEBORAH	11367			1.14	0.002475379	1.14	0.002231148	1.14	0.001494948
1		271400000325903	42074 HIGHWAY 3 LOS 1V0	ARMSTRONG, MICHAEL WILLIAM and ARMSTRONG, JESSICA CH	11376			1.14	0.00247728	1.14	0.00223286	1.14	0.001496095
1		271400000412800	42074 HIGHWAY 3 LOS 1V0	PARKER, ALFRED JACK and PARKER, ELIZABETH ANNE	9239			0.91	0.001971009	0.91	0.001776541	0.91	0.001190345
1		271400000413001	42074 HIGHWAY 3 LOS 1V0	COOKE, LUANNE GAIL	62688			6.18	0.013452909	6.18	0.012125587	6.18	0.008124571
1		271400000413005	42074 HIGHWAY 3 LOS 1V0	1746873 ONTARIO LIMITED	6119			0.61	0.001332537	0.61	0.001201063	0.61	0.000804755
1		271400000413300	42074 HIGHWAY 3 LOS 1V0	CAMPBELL, ANNE BARBARA	17161			1.72	0.003737024	1.72	0.003368313	1.72	0.002256888
1		271400001399300	42074 HIGHWAY 3 LOS 1V0	CONSERVATION AUTHORITY NIAGARA PENNINSULA	10228	0.81	0.009256387	1.27	0.002772877	1.27	0.002499293	1.27	0.001674614
1		271400001399900	42074 HIGHWAY 3 LOS 1V0	CANADIAN NATIONAL RAILWAY COMPANY	16053			5.66	0.012318006	5.66	0.011102658	5.66	0.007439173
1	7	271400000203900	42074 HIGHWAY 3 LOS 1V0	GRAYBIEL, GARY HORACE and GRAYBIEL, LOIS ANN	66046	6.60	0.075774873	6.60	0.014382827	6.60	0.012963754	6.60	0.008686173
1	7	271400000204000	42074 HIGHWAY 3 LOS 1V0	LONGVAL, ANNE and LONGVAL, JEAN-GUY EUGENE J	1345	0.20	0.002314473	0.20	0.00043931	0.20	0.000395966	0.20	0.000265311
1	7	271400000204600	42074 HIGHWAY 3 LOS 1V0	BRETHREN IN CHRIST CHURCH CANADIAN CONFERENCE OF THE	569	0.09	0.000979151	0.09	0.000185853	0.09	0.000167516	0.09	0.000112241
1	8	271400000208500	42074 HIGHWAY 3 LOS 1V0	LAMBERT, MARK ANTHONY and LAMBERT, SHELLEY ANN	47965	4.80	0.055030077	4.80	0.010445257	4.80	0.009414683	4.80	0.00630817
1	8	271400000208501	42074 HIGHWAY 3 LOS 1V0	GRAYBIEL, DAVID ARNOLD and GRAYBIEL, MARY HELEN	8547	1.28	0.014708084	1.28	0.002791741	1.28	0.002516296	1.28	0.001486007
1	8	271400000208502	42074 HIGHWAY 3 LOS 1V0	GRAYBIEL, DAVID ARNOLD and GRAYBIEL, MARY HELEN	12069	1.21	0.013847082	1.21	0.002628314	1.21	0.002368993	1.21	0.001587309
1	8	271400000208600	42074 HIGHWAY 3 LOS 1V0	STOUTH, JOHN ARNOLD and STOUTH, ASIA NAOMI	2785	0.42	0.00479349	0.42	0.000909852	0.42	0.000820082	0.42	0.000549484
1	8	271400000208700	42074 HIGHWAY 3 LOS 1V0	VAN KRALINGEN, DIANA	134490	13.45	0.154300319	13.45	0.029287739	13.45	0.026398084	13.45	0.017687647
1	9	271400000213500	42074 HIGHWAY 3 LOS 1V0	BLACK, GREGORY JOHN and BLACK, DEBRA LYNN	56483	5.65	0.064802462	5.65	0.012300154	5.65	0.011086567	5.65	0.007428391
1	9	271400000213600	42074 HIGHWAY 3 LOS 1V0	ROSS, KEVIN HARRY and RUGGIERO, TRACEY NOLAND	22467	3.37	0.038664761	3.37	0.007338957	3.37	0.006614864	3.37	0.004432192
1	9	271400000213700	42074 HIGHWAY 3 LOS 1V0	DIPLOCK, DAVID ERIC and DIPLOCK, BRENDA LEE	14082	2.11	0.024234402	2.11	0.004599931	2.11	0.004146082	2.11	0.002778021
1	9	271400000214000	42074 HIGHWAY 3 LOS 1V0	BUTTIGIEG, ANTHONY MICHAEL and BUTTIGIEG, KATHRYN LOUIS	133468	13.23	0.151735218	13.23	0.028800857	13.23	0.02595924	13.23	0.017393606
1	10	271400000216300	42074 HIGHWAY 3 LOS 1V0	SPENCE, JOANN VERONICA	75846	7.56	0.086681387	8.18	0.017817347	8.18	0.01605941	8.18	0.010760371
1	10	271400000216302	42074 HIGHWAY 3 LOS 1V0	DAWN, JACK WALTER and DAWN, NELLIE MARIE	8174	1.23	0.014066863	1.23	0.002670031	1.23	0.002406594	1.23	0.001612503
1	11	271400000224800	42074 HIGHWAY 3 LOS 1V0	ELLSWORTH, LARRY FLETCHER	40090			4.01	0.008730357	4.01	0.007868982	4.01	0.005272495
1	11	271400000224801	42074 HIGHWAY 3 LOS 1V0	TRIPLE G FARMS INC	98099			9.80	0.021339706	9.80	0.019234238	9.80	0.012887618
1	11	271400000224803	42074 HIGHWAY 3 LOS 1V0	GROSZEIBL, JEREMY JOE	14907			2.22	0.004826401	2.22	0.004350207	2.22	0.002914792
1	12	271400000304700	42074 HIGHWAY 3 LOS 1V0	ETLING, JAMES JOHN ARTHUR and ETLING, GERLINDE MARIA	112295			9.83	0.021405614	9.83	0.019293643	9.83	0.012927421
1	12	271400000304701	42074 HIGHWAY 3 LOS 1V0	JAQUES, SCOTT and JAQUES, KIM	7437			1.12	0.002429341	1.12	0.002189652	1.12	0.001467144
1	12	271400000304702	42074 HIGHWAY 3 LOS 1V0	ARMENTI, SALVATORE (SAM) and ARMENTI, ANGELA	7432			1.11	0.002427582	1.11	0.002188066	1.11	0.001466081
1	12	271400000304704	42074 HIGHWAY 3 LOS 1V0	STULL, GERALD ALEXANDER and STULL, MARIKA ROSIKA	11500			1.65	0.003589632	1.65	0.003235464	1.65	0.002167875
1	12	271400000304800	42074 HIGHWAY 3 LOS 1V0	CHAMBERS, ROSS HENRY and CHAMBERS, MARILYN ROSE	45522			6.83	0.014869903	6.83	0.013402773	6.83	0.008980331
1	12	271400000304900	42074 HIGHWAY 3 LOS 1V0	CHARACTER CUSTOM BUILDERS INC.	7169			2.15	0.004683463	2.15	0.004221372	2.15	0.002828468
1	12	271400000304901	42074 HIGHWAY 3 LOS 1V0	ADAMS, JEAN ELIZABETH and ADAMS, JESSE ORRON	5805			0.87	0.00189606	0.87	0.001708986	0.87	0.001145081
1	12	271400000305000	42074 HIGHWAY 3 LOS 1V0	KINGMA, ROLAND and KINGMA, MARY ELLEN	4644			0.70	0.001516899	0.70	0.001367235	0.70	0.000916096
1	12	271400000305001	42074 HIGHWAY 3 LOS 1V0	WILSON, ASHLEY and PIETRZAK, JESS MARK	4644			0.70	0.001516863	0.70	0.001367203	0.70	0.000916074
1	12	271400000305100	42074 HIGHWAY 3 LOS 1V0	YOUNG, DAVID ALFRED and YOUNG, FERNE ETHEL	9287			1.39	0.003033655	1.39	0.002734342	1.39	0.001832105
1	12	271400000305200	42074 HIGHWAY 3 LOS 1V0	HAJDU, JAMES PAUL	6966			1.04	0.002275515	1.04	0.002051003	1.04	0.001374244
1	12	271400000305201	42074 HIGHWAY 3 LOS 1V0	PROKOPETZ, STEVEN DOUGLAS and STOLK-PROKOPETZ, MICHEL	5807			0.87	0.001896989	0.87	0.001709824	0.87	0.001145642
1	12	271400000305202	42074 HIGHWAY 3 LOS 1V0	ETLING, ARTHUR ROBERT	5688			0.85	0.001858002	0.85	0.001674684	0.85	0.001122097
1	12	271400000305400	42074 HIGHWAY 3 LOS 1V0	COLLALTO, ANDREA GIACOMO	2393			0.36	0.00078162	0.36	0.000704502	0.36	0.000472041
1	12	271400000305500	42074 HIGHWAY 3 LOS 1V0	ROBINSON, PATRICIA ANNE	697			0.10	0.000227548	0.10	0.000205097	0.10	0.000137422
1	13	271400000320101	42074 HIGHWAY 3 LOS 1V0	ELGERSMA, CHARLES STEPHEN and ELGERSMA, MEGHAN GRACE	1208			0.12	0.000263107	0.12	0.000237148	0.12	0.000158897
1	13	271400000320300	42074 HIGHWAY 3 LOS 1V0	CASNIG, ALEX	194733			19.47	0.042392708	19.47	0.03821006	19.47	0.025602087
1	13	271400000320400	42074 HIGHWAY 3 LOS 1V0	SCHERTZING, DOUGLAS and COTE, TAMMY LYNN	2811			0.42	0.000918179	0.42	0.000827587	0.42	0.000554513
1	13	271400000320500	42074 HIGHWAY 3 LOS 1V0	DEKKER, JOHN ANDRE and DEKKER, ANNA MARIA	11250			1.12	0.002449857	1.12	0.002208144	1.12	0.001479534
1	13	271400000320600	42074 HIGHWAY 3 LOS 1V0	SEVENPIFER, RONALD HENRY	973			0.15	0.000317865	0.15	0.000286503	0.15	0.000191967
1	13	271400000320700	42074 HIGHWAY 3 LOS 1V0	NICHOLLS, JOHN ALBERT WILLIAM	5556			1.67	0.003629731	1.67	0.003271606	1.67	0.002192091
1	13	271400000320900	42074 HIGHWAY 3 LOS 1V0	YOUNG, JOHN WAYNE and YOUNG, VIDA	1260			0.19	0.000411714	0.19	0.000371093	0.19	0.000248645
1	14	271400000325800	42074 HIGHWAY 3 LOS 1V0	DEKKER, MATTHEW BRIAN and DEKKER, SARA ANN	50254			3.47	0.007549124	3.47	0.006804295	3.47	0.004559118
1	14	271400000326000	42074 HIGHWAY 3 LOS 1V0	SPITERI, ANTHONY	7823			2.35	0.005110741	2.35	0.004606493	2.35	0.003086513

Concession	Lots	Roll Number	Street Address	Property Owner	Parcel Area (m <sup>2</sup> )	Drain 12, Section 1 Area	Drain 12, Section 1 Perce	Drain 12, Section 2 Area	Drain 12, Section 2 Perce	Drain 12, Section 3 Area	Drain 12, Section 3 Perce	Drain 12, Section 4 Area	Drain 12, Section 4 Percentage
1	15	271400000412905	42074 HIGHWAY 3 LOS 1V0	CHAPMAN, LISA MARIE	34660			3.47	0.00754775	3.47	0.006803056	3.47	0.004558288
1	15	271400000413800	42074 HIGHWAY 3 LOS 1V0	KUCMAN, JOSEPH and KUCMAN, THERESA	5695			0.57	0.001240132	0.57	0.001117775	0.57	0.000748949
1	15	271400000413802	42074 HIGHWAY 3 LOS 1V0	VIS, ANTHONY JACOB and VIS, MARIE JOY	11810			1.77	0.003857607	1.77	0.003476999	1.77	0.002329712
1	15	271400000413804	42074 HIGHWAY 3 LOS 1V0	WHITEHALL, JEFFERY DAVID and WILKES-WHITEHALL, DEBORAH	1739			0.26	0.000567895	0.26	0.000511864	0.26	0.000342967
1	15	271400000413805	42074 HIGHWAY 3 LOS 1V0	FARIS, STEPHANIE ANNE and FARIS, BARRY CRAIG	11801			1.77	0.003854797	1.77	0.003474466	1.77	0.002328015
1	15	271400000413808	42074 HIGHWAY 3 LOS 1V0	COCHRANE, SHARON	4054			0.61	0.00132425	0.61	0.001193593	0.61	0.00079975
1	15	271400000413815	42074 HIGHWAY 3 LOS 1V0	HLINKA, STEPHEN and HLINKA, JEANIE MARIE	14471			2.17	0.004726984	2.17	0.0042606	2.17	0.002854752
2		271400000226100	42074 HIGHWAY 3 LOS 1V0	WATERFORD SAND & GRAVEL LIMITED	31354							3.14	0.0041235
2		271400000226200	42074 HIGHWAY 3 LOS 1V0	WATERFORD SAND & GRAVEL LIMITED	80759							8.08	0.010621163
2		271400000227200	42074 HIGHWAY 3 LOS 1V0	MALLOY, DAVID and MALLOY, LESLIE	108308							4.72	0.006202197
2		271400000227300	42074 HIGHWAY 3 LOS 1V0	ERIE TRACKER OUTFITTERS LTD	53783							2.03	0.002674171
2		271400000227301	42074 HIGHWAY 3 LOS 1V0	MALLOY, DAVID and MALLOY, LESLIE	46267							2.53	0.003330642
2		271400000227400	42074 HIGHWAY 3 LOS 1V0	LAKEFRONT PRODUCE LTD	157894							18.77	0.024688174
2		271400000227500	42074 HIGHWAY 3 LOS 1V0	LAKEFRONT PRODUCE LTD	108056							21.19	0.027863428
2		271400000227700	42074 HIGHWAY 3 LOS 1V0	SCHERTZING, PHILIP JR and SCHERTZING, ELVA MARIA	38397			1.70	0.003707351	1.70	0.003341567	2.85	0.003746735
2		271400000227701	42074 HIGHWAY 3 LOS 1V0	BARTH, JAMES PETER	23466			1.56	0.00338843	1.56	0.003054113	1.90	0.002499344
2		271400000227900	42074 HIGHWAY 3 LOS 1V0	DRESSEL, KIRK THOMAS and DRESSEL, SHELLEY CHRISTINA	26263			2.10	0.004569791	2.10	0.004118915	2.39	0.003139259
2		271400000228000	42074 HIGHWAY 3 LOS 1V0	LEEUEWENBURG, JASPER ISAAC and LEEUEWENBURG, ELIZABET	17306			1.61	0.003501426	1.61	0.003155596		
2		271400000228000	42074 HIGHWAY 3 LOS 1V0	LEEUEWENBURG, JASPER ISAAC and LEEUEWENBURG, ELIZABET	23378							2.09	0.002746704
2		271400000228100	42074 HIGHWAY 3 LOS 1V0	HANZEL, STEVEN ALLAN	40681			2.18	0.004744456	2.18	0.004276347	2.18	0.002865303
2		271400000228200	42074 HIGHWAY 3 LOS 1V0	LAKEFRONT PRODUCE LTD	152993							12.21	0.016063194
2		271400000228300	42074 HIGHWAY 3 LOS 1V0	HUGHES, JODY DARRYL	40682			2.19	0.004776395	2.19	0.004305135	2.19	0.002884592
2		271400000228400	42074 HIGHWAY 3 LOS 1V0	VRIEND, GERALD FREDERICK and VRIEND, KELLI ANN	40683			1.38	0.002996366	1.38	0.002700732	1.38	0.001809586
2		271400000228500	42074 HIGHWAY 3 LOS 1V0	ETLING, JOHN FREDERICK and ETLING, GAIL ROSEMARY	21480			1.31	0.002862452	1.31	0.00258003	1.70	0.002233876
2	8	271400000226300	42074 HIGHWAY 3 LOS 1V0	LABBE, DAVID PETER PAUL	17990							0.77	0.001014681
2	8	271400000226301	42074 HIGHWAY 3 LOS 1V0	GOODERHAM, AMY JEAN and GOODERHAM, BENJAMIN STEWA	3948							0.59	0.000775162
2	8	271400000226350	42074 HIGHWAY 3 LOS 1V0	LINDHORST, RONALD EDWARD and SANTOS, LIBERIA MARIA	5364							0.80	0.001058081
2	8	271400000226400	42074 HIGHWAY 3 LOS 1V0	COLLINS, ALLAN and BOURQUE, HELEN	140520							12.00	0.015784079
2	8	271400000226500	42074 HIGHWAY 3 LOS 1V0	MILLER, VERNON LESLIE and MILLER, MARIA BELLA LUIS	9886							1.48	0.001950297
2	8	271400000226600	42074 HIGHWAY 3 LOS 1V0	PALA, FRANK and PALA, ELIZABETH ANNE M	7365							1.10	0.001452902
2	8	271400000226700	42074 HIGHWAY 3 LOS 1V0	LACHARITY, RYAN JAMES and BARTLETT, JENNIFER CHRISTINE	3131							0.47	0.00061758
2	8	271400000226800	42074 HIGHWAY 3 LOS 1V0	TAYLOR, WILLIAM JOHN and TAYLOR, JOYCE LOUISE	10438							1.57	0.002059169
2	8	271400000226900	42074 HIGHWAY 3 LOS 1V0	MINK, ANDRIES BARTELD	10734							1.61	0.002117585
2	9	271400000227000	42074 HIGHWAY 3 LOS 1V0	TRANSPORTATION MINISTRY	7280							0.72	0.000947202
2	9	271400000227100	42074 HIGHWAY 3 LOS 1V0	BIRRELL, IAN LAWRENCE	107952							5.68	0.007471108
2	10	271400000216301	42074 HIGHWAY 3 LOS 1V0	DAFOE, JACK ALEXANDER and DAFOE, MARY JOANNE	8244	1.24	0.014186622	1.24	0.002692762	1.24	0.002427083	1.24	0.001626231
2	10	271400000227600	42074 HIGHWAY 3 LOS 1V0	HARVEY, BRIAN TRENT	199592							4.81	0.006323749
2	10	271400000227801	42074 HIGHWAY 3 LOS 1V0	BONAPARTE CONSTRUCTION INC.	1667	0.07	0.000787238						
2	10	271400000227801	42074 HIGHWAY 3 LOS 1V0	BONAPARTE CONSTRUCTION INC.	16984			0.48	0.001049906	0.48	0.000946318	0.48	0.000634066
2	11	271400000227800	42074 HIGHWAY 3 LOS 1V0	KOURETSOS, PETER PETROS	30096			7.36	0.016024987	7.36	0.014443892	7.36	0.009677917
2	12	271400000326100	42074 HIGHWAY 3 LOS 1V0	JSR FARMS LTD	333100			27.62	0.060148859	27.62	0.054214312	27.62	0.036325501
2	12	271400000326120	42074 HIGHWAY 3 LOS 1V0	KARR, STEFANIE KATJA and KARR, DARYL KENNETH	8446			1.27	0.002758801	1.27	0.002486605	1.27	0.001666113
2	12	271400000326200	42074 HIGHWAY 3 LOS 1V0	REESOR, JAMES KENNETH and REESOR, SHEILA ELLEN	65088					6.46	0.012679152		
2	12	271400000326200	42074 HIGHWAY 3 LOS 1V0	REESOR, JAMES KENNETH and REESOR, SHEILA ELLEN	174997							23.95	0.031492798
2	12	271400000326300	42074 HIGHWAY 3 LOS 1V0	CHANDIAS, ELLERY and GILMORE, CHARITY	38052					1.17	0.002305681	1.19	0.001569749
2	12	271400000326400	42074 HIGHWAY 3 LOS 1V0	CAVERLY, DANA S L TRUSTEE	118933					2.49	0.004880215	2.49	0.003269916
2	13	271400000326500	42074 HIGHWAY 3 LOS 1V0	ELLIS, NICHOLAS and ELLIS, AMANDA	8246			1.24	0.002693525	1.24	0.002427771	1.24	0.001626692
2	13	271400000326600	42074 HIGHWAY 3 LOS 1V0	DEKKER, JOHN ANDRE and DEKKER, ANNA MARIA	96063					9.60	0.018849107	9.60	0.012629567
2	13	271400000326635	42074 HIGHWAY 3 LOS 1V0	REESOR, JAMES KENNETH	38271			3.83	0.008339397				
2	13	271400000326635	42074 HIGHWAY 3 LOS 1V0	REESOR, JAMES KENNETH	167005					34.37	0.067466784	41.29	0.054296533
3		271400000700500	42074 HIGHWAY 3 LOS 1V0	CAN-AM INTERNATIONAL BEAGLE CLUB OF WELLINGTON/WENT	45240							0.93	0.001227702
3		271400000700700	42074 HIGHWAY 3 LOS 1V0	ROSSI, ERNO DELANO	96031							2.30	0.003022306
3		271400000701500	42074 HIGHWAY 3 LOS 1V0	1448077 ONTARIO LTD, 2193418 ONTARIO INC and 2193420 ON	232010							23.20	0.030513091
3	10	271400000700900	42074 HIGHWAY 3 LOS 1V0	MANAGEMENT BOARD SECRETARIAT	36232							0.72	0.000953014
3	10	271400000701000	42074 HIGHWAY 3 LOS 1V0	MANAGEMENT BOARD SECRETARIAT	84959							1.79	0.002353667
3	11	271400000701100	42074 HIGHWAY 3 LOS 1V0	STOOP, FRANK JOSEPH	115777							8.29	0.010901278
3	11	271400000701200	42074 HIGHWAY 3 LOS 1V0	NIAGARA PENINSULA CONSERVATION AUTHORITY	57736							1.27	0.001672925
3	11	271400000701300	42074 HIGHWAY 3 LOS 1V0	DRYSDALE, MARK and COOK, JONI	96087							3.52	0.00463437
3	11	271400000701400	42074 HIGHWAY 3 LOS 1V0	DRAPER, DAVID DONALD and DRAPER, LORNA IRENE GRACE	47418							4.71	0.006199436
3	12	271400000701700	42074 HIGHWAY 3 LOS 1V0	MOORMANN, EILEEN	197497							19.75	0.025973983
3	13	271400000701800	42074 HIGHWAY 3 LOS 1V0	1448077 ONTARIO LIMITED, and 2193418 ONTARIO INC., 219342	5565							0.56	0.000731829

Concession	Lots	Roll Number	Street Address	Property Owner	Parcel Area (m <sup>2</sup> )	Drain 13, Section 1 Are	Drain 13, Section 1 Per	Drain 13, Section 10 Ar	Drain 13, Section 10 Pe	Drain 13, Section 11 Ar	Drain 13, Section 11 Pe	Drain 13, Section 13 Ar	Drain 13, Section 13 Pe	Drain 13, Section 2 Are	Drain 13, Section 2 Per	Drain 13, Section 3 Are	Drain 13, Section 3 Per	Drain 13, Section 4 Are	Drain 13, Section 4 Per	Drain 13, Section 5 Are
		271400000430600 Severance Pt 1	42074 HIGHWAY 3 LOS 1V0		11276			1.60	0.000587338	1.60	0.000532501	1.60	0.000509672							1.55
		271400000430600 Severance Pt 2	42074 HIGHWAY 3 LOS 1V0		226698			47.31	0.017380121	47.31	0.015757438	47.31	0.015081887							34.00
		271400000430801 Severance Pt 1	42074 HIGHWAY 3 LOS 1V0		4057			0.61	0.000223525	0.61	0.000202655	0.61	0.000193967							0.61
		271400000430801 Severance Pt 2	42074 HIGHWAY 3 LOS 1V0		4116			0.62	0.00022683	0.62	0.000205652	0.62	0.000196835							0.62
		271400000430801 Severance Pt 3	42074 HIGHWAY 3 LOS 1V0		409			0.06	2.25523E-05	0.06	2.04468E-05	0.06	1.95702E-05							0.06
		271400000430801 Severance Pt 4	42074 HIGHWAY 3 LOS 1V0		673			0.10	3.70715E-05	0.10	3.36103E-05	0.10	3.21694E-05							0.10
		271400000430801 Severance Pt 5	42074 HIGHWAY 3 LOS 1V0		1180			0.18	6.50027E-05	0.18	5.89338E-05	0.18	5.64072E-05							0.18
		271400000430801 Severance Pt 6	42074 HIGHWAY 3 LOS 1V0		7514			1.13	0.000414055	1.13	0.000375397	1.13	0.000359303							1.13
		2.714E+14	42074 HIGHWAY 3 LOS 1V0	CONSERVATION AUTHORITY NIAGARA PENINSULA	1028122			54.11	0.019875913	54.11	0.018020212	54.11	0.017247652							
		2.714E+14	42074 HIGHWAY 3 LOS 1V0	MALOWANY, ANTHONY JOHN	31347			3.13	0.001151535	3.13	0.001044022	3.13	0.000999263							
		2.714E+14	42074 HIGHWAY 3 LOS 1V0	MALOWANY, JOHN ALBERT	341903			34.19	0.012559855	34.19	0.011387213	34.19	0.010899021							
		2.714E+14	42074 HIGHWAY 3 LOS 1V0	HUIZTEIN FARMS INC	264973			37.08	0.013620751	37.08	0.012349059	37.08	0.011819632							
		271400000705200 Severance	42074 HIGHWAY 3 LOS 1V0	STOOP, FRANK JOSEPH and STOOP, ADRIAN JOSEPH	2470			0.37	0.000136096											
		271400000705200 Severance	42074 HIGHWAY 3 LOS 1V0	STOOP, FRANK JOSEPH and STOOP, ADRIAN JOSEPH	16379					2.83	0.000941664	2.83	0.000901293							
		271400000800300 Severance	42074 HIGHWAY 3 LOS 1V0	TRIPLE G FARMS INC - Residential Severance	5680			1.32	0.000484774	1.32	0.000439514	1.32	0.000420671							0.85
		2.714E+14	42074 HIGHWAY 3 LOS 1V0	KISS, MURRAY ADAM and KISS, MARIA JOHANNA	848							0.13	4.05586E-05							
		2.714E+14	42074 HIGHWAY 3 LOS 1V0		32817			2.67	0.000979065	2.67	0.000887655	2.67	0.0008496							2.67
		271400000811600 Severance	42074 HIGHWAY 3 LOS 1V0		47778							9.41	0.003000892							
		Abbey Road	42074 HIGHWAY 3 LOS 1V0	Wainfleet	3079									1.23	0.022112309	1.23	0.008791991	2.71	0.006318025	
		Abbey Road	42074 HIGHWAY 3 LOS 1V0	Wainfleet	3706															
		Abbey Road	42074 HIGHWAY 3 LOS 1V0	Wainfleet	10285															6.44
		Abbey Road	42074 HIGHWAY 3 LOS 1V0	Wainfleet	12252			11.20	0.004115927	11.20	0.003731646	11.20	0.003571664							
		Brawn Road	42074 HIGHWAY 3 LOS 1V0	Wainfleet	12278			4.91	0.00180419	4.91	0.001635743	4.91	0.001565615					4.91	0.011433556	4.91
		Burnaby Road	42074 HIGHWAY 3 LOS 1V0	Wainfleet	159			0.07	2.47049E-05	0.07	2.23983E-05									
		Church Street	42074 HIGHWAY 3 LOS 1V0	Wainfleet	1539							0.62	0.000196216							
		Clarendon Street East	42074 HIGHWAY 3 LOS 1V0	Wainfleet	10907					3.76	0.001253156									
		Clarendon Street East	42074 HIGHWAY 3 LOS 1V0	Wainfleet	28786							18.96	0.006043083							
		Clarendon Street West	42074 HIGHWAY 3 LOS 1V0	Wainfleet	1195							0.46	0.000145478							
		Concession 1 Road	42074 HIGHWAY 3 LOS 1V0	Wainfleet	4200											1.50	0.010697128			
		Concession 1 Road	42074 HIGHWAY 3 LOS 1V0	Wainfleet	30115			20.41	0.007497341	20.41	0.006797357	20.41	0.006505941					12.99	0.03024672	20.41
		Concession 3 Road	42074 HIGHWAY 3 LOS 1V0	Wainfleet	9508			2.98	0.001095398	3.02	0.001006515	3.02	0.000963364							
		Dixie Road	42074 HIGHWAY 3 LOS 1V0	Wainfleet	39256			29.73	0.010920842	30.29	0.010089612	30.29	0.009657052							
		Ellsworth Road North	42074 HIGHWAY 3 LOS 1V0	Wainfleet	6175			2.53	0.000930776	2.53	0.000843875	2.53	0.000807696							
		Feeder Road East	42074 HIGHWAY 3 LOS 1V0	Wainfleet	91438					55.07	0.018340371	55.07	0.017554085							
		Garringer Road	42074 HIGHWAY 3 LOS 1V0	Wainfleet	104															0.04
		Garringer Road	42074 HIGHWAY 3 LOS 1V0	Wainfleet	15657															
		Garringer Road	42074 HIGHWAY 3 LOS 1V0	Wainfleet	19385			21.22	0.007796503	21.22	0.007068588	21.22	0.006765544							
		Golf Course Road	42074 HIGHWAY 3 LOS 1V0	Wainfleet	19242			7.62	0.002797662	7.62	0.00253646	7.62	0.002427717							
		Graybiel Road	42074 HIGHWAY 3 LOS 1V0	Wainfleet	5768			2.31	0.000847487	2.31	0.000768362	2.31	0.000735421							
		Highway 3	42074 HIGHWAY 3 LOS 1V0	MT0	26536															17.64
		Highway 3	42074 HIGHWAY 3 LOS 1V0	MT0	31171			61.35	0.022537984	70.56	0.02349877	71.69	0.022851662							
		Lee Street	42074 HIGHWAY 3 LOS 1V0	Wainfleet	2783							1.11	0.00035491							
		Malowany Road	42074 HIGHWAY 3 LOS 1V0	Wainfleet	15938			16.76	0.006157062	17.09	0.005691337	17.09	0.005447338							
		Mill Race Road	42074 HIGHWAY 3 LOS 1V0	Wainfleet	4299							3.39	0.00108221							
		Moore Road North	42074 HIGHWAY 3 LOS 1V0	Wainfleet	8343			3.19	0.00117025	3.19	0.00106099	3.19	0.001015503							
		Napoleon Street	42074 HIGHWAY 3 LOS 1V0	Wainfleet	3208							1.28	0.000409111							
		Outred Road	42074 HIGHWAY 3 LOS 1V0	Wainfleet	5438			2.26	0.000829198	2.26	0.00075178	2.26	0.00071955							
		Overholt Road	42074 HIGHWAY 3 LOS 1V0	Wainfleet	34					0.01	4.51824E-06	0.01	4.32454E-06							
		Park Street	42074 HIGHWAY 3 LOS 1V0	Wainfleet	62					0.02	8.22275E-06	0.02	7.87022E-06							
		Peterson Road	42074 HIGHWAY 3 LOS 1V0	Wainfleet	12706			4.24	0.001559056	4.24	0.001413496	4.24	0.001352896			4.18	0.02983051	4.24	0.009880087	4.24
		Rathfon Road	42074 HIGHWAY 3 LOS 1V0	Wainfleet	7089			2.84	0.001041664	2.84	0.00094441	2.84	0.000903922							
		Rattler Road	42074 HIGHWAY 3 LOS 1V0	Wainfleet	20613			10.69	0.003928762	10.69	0.003561956	10.69	0.003409248							
		Side Road 20	42074 HIGHWAY 3 LOS 1V0	Wainfleet	3770													1.51	0.003510539	
		Side Road 20	42074 HIGHWAY 3 LOS 1V0	Wainfleet	30906			14.77	0.005425348	14.77	0.004918814	14.77	0.004707935							14.77
		Station Road	42074 HIGHWAY 3 LOS 1V0	RMN	10771			4.27	0.001569712	4.27	0.001423157	4.27	0.001362144							4.27
		Sugarloaf Street	42074 HIGHWAY 3 LOS 1V0	Wainfleet	966					0.39	0.000128707	0.39	0.000123189							
		Town Owned Parcel 1	42074 HIGHWAY 3 LOS 1V0		10430							1.22	0.000388399							
		Town Owned Parcel 2	42074 HIGHWAY 3 LOS 1V0		301					0.03	8.566E-06									
		Unknown ARN	42074 HIGHWAY 3 LOS 1V0		11261							1.69	0.000537792							
		Unknown ARN	42074 HIGHWAY 3 LOS 1V0		5739			0.37	0.000136468											
		Unknown ARN	42074 HIGHWAY 3 LOS 1V0		23139					2.62	0.00087228	2.62	0.000834884							
		Vacant Land/ROW	42074 HIGHWAY 3 LOS 1V0	Vacant Land - Wainfleet	16890									6.79	0.121896424	9.58	0.068392495	21.91	0.050995712	33.17
		Vacant Land/ROW	42074 HIGHWAY 3 LOS 1V0	Vacant Land - Wainfleet	34569															
		Vacant Land/ROW	42074 HIGHWAY 3 LOS 1V0	Vacant Land - Wainfleet	37132			122.35	0.044943846											
		Vacant Land/ROW	42074 HIGHWAY 3 LOS 1V0	Vacant Land - Wainfleet	44340					144.07	0.047982711	150.22	0.047886862							
		Willson Road	42074 HIGHWAY 3 LOS 1V0	Wainfleet	32804			8.40	0.003084492	14.10	0.004695649	14.10	0.004494337							
1		2.714E+14	42074 HIGHWAY 3 LOS 1V0	HWANG, HENRY and HWANG, DORCAS	160787			24.58	0.009031151	24.58	0.008187964	24.58	0.00783693							
1		2.714E+14	42074 HIGHWAY 3 LOS 1V0	PORT COLBORNE GOLF CLUB INC.	439980			130.04	0.047770724	130.04	0.043310642	130.04	0.041453834							
1		2.714E+14	42074 HIGHWAY 3 LOS 1V0	BROWN, WILLIAM JAMES and BROWN, DEBORAH ANN	43305			6.21	0.002280069	6.21	0.002067192	6.21	0.001978567							
1		2.714E+14	42074 HIGHWAY 3 LOS 1V0	BROWN, WILLIAM JAMES and BROWN, DEBORAH	11367			1.14	0.000417569	1.14	0.000378583	1.14	0.000362352							
1		2.714E+14	42074 HIGHWAY 3 LOS 1V0	ARMSTRONG, MICHAEL WILLIAM and ARMSTRONG, JES	11376			1.14	0.000417889	1.14	0.000378873	1.14	0.00036263							
1		2.714E+14	42074 HIGHWAY 3 LOS 1V0	PARKER, ALFRED JACK and PARKER, ELIZABETH ANNE	9239			0.91	0.000332487	0.91	0.000301445	0.91	0.000288521							
1		2.714E+14	42074 HIGHWAY 3 LOS 1V0	COOKE, LUANNE GAIL	62688			6.18	0.002269355	6.18	0.002057478	6.18	0.001966971							
1		2.714E+14	42074 HIGHWAY 3 LOS 1V0	1746873 ONTARIO LIMITED	6119			0.61	0.000224784	0.61	0.									



Concession	Lots	Roll Number	Street Address	Property Owner	Parcel Area (m <sup>2</sup> )	Drain 13, Section 1 Are	Drain 13, Section 1 Per	Drain 13, Section 10 Ar	Drain 13, Section 10 Pe	Drain 13, Section 11 Ar	Drain 13, Section 11 Pe	Drain 13, Section 13 Ar	Drain 13, Section 13 Pe	Drain 13, Section 2 Are	Drain 13, Section 2 Per	Drain 13, Section 3 Are	Drain 13, Section 3 Per	Drain 13, Section 4 Are	Drain 13, Section 4 Per	Drain 13, Section 5 Are
1	11	2.714E+14	42074 HIGHWAY 3 LOS 1VO	GROSZEIBL, JEREMY JOE	14907			2.22	0.00081416	2.22	0.000738146	2.22	0.000706501							
1	12	2.714E+14	42074 HIGHWAY 3 LOS 1VO	ETLING, JAMES JOHN ARTHUR and ETLING, GERLINDE M	112295			9.83	0.003610888	9.83	0.003273759	9.83	0.003133407							
1	12	2.714E+14	42074 HIGHWAY 3 LOS 1VO	JAQUES, SCOTT and JAQUES, KIM	7437			1.12	0.000409803	1.12	0.000371542	1.12	0.000355613							
1	12	2.714E+14	42074 HIGHWAY 3 LOS 1VO	ARMENTI, SALVATORE (SAM) and ARMENTI, ANGELA	7432			1.11	0.000409506	1.11	0.000371273	1.11	0.000355356							
1	12	2.714E+14	42074 HIGHWAY 3 LOS 1VO	STULL, GERALD ALEXANDER and STULL, MARIKA ROSIK	11500			1.65	0.000605531	1.65	0.000548996	1.65	0.000525459							
1	12	2.714E+14	42074 HIGHWAY 3 LOS 1VO	CHAMBERS, ROSS HENRY and CHAMBERS, MARILYN RO	45522			6.83	0.002508386	6.83	0.002274192	6.83	0.002176694							
1	12	2.714E+14	42074 HIGHWAY 3 LOS 1VO	CHARACTER CUSTOM BUILDERS INC.	7169			2.15	0.000790048	2.15	0.000716286	2.15	0.000685577							
1	12	2.714E+14	42074 HIGHWAY 3 LOS 1VO	ADAMS, JEAN ELIZABETH and ADAMS, JESSE ORRON	5805			0.87	0.000319844	0.87	0.000289982	0.87	0.00027755							
1	12	2.714E+14	42074 HIGHWAY 3 LOS 1VO	KINGMA, ROLAND and KINGMA, MARY ELLEN	4644			0.70	0.000255884	0.70	0.000231993	0.70	0.000222047							
1	12	2.714E+14	42074 HIGHWAY 3 LOS 1VO	WILSON, ASHLEY and PIETRZAK, JESS MARK	4644			0.70	0.000255878	0.70	0.000231988	0.70	0.000222042							
1	12	2.714E+14	42074 HIGHWAY 3 LOS 1VO	YOUNG, DAVID ALFRED and YOUNG, FERNE ETHEL	9287			1.39	0.000511744	1.39	0.000463965	1.39	0.000444074							
1	12	2.714E+14	42074 HIGHWAY 3 LOS 1VO	HAJDU, JAMES PAUL	6966			1.04	0.000383854	1.04	0.000348016	1.04	0.000333096							
1	12	2.714E+14	42074 HIGHWAY 3 LOS 1VO	PROKOPETZ, STEVEN DOUGLAS and STOLK-PROKOPETZ,	5807			0.87	0.000320001	0.87	0.000290124	0.87	0.000277686							
1	12	2.714E+14	42074 HIGHWAY 3 LOS 1VO	ETLING, ARTHUR ROBERT	5688			0.85	0.000313424	0.85	0.000284162	0.85	0.000271979							
1	12	2.714E+14	42074 HIGHWAY 3 LOS 1VO	COLLALTO, ANDREA GIACOMO	2393			0.36	0.000131851	0.36	0.00011954	0.36	0.000114415							
1	12	2.714E+14	42074 HIGHWAY 3 LOS 1VO	ROBINSON, PATRICIA ANNE	697			0.10	3.83847E-05	0.10	3.4801E-05	0.10	3.3309E-05							
1	13	2.714E+14	42074 HIGHWAY 3 LOS 1VO	ELGERSMA, CHARLES STEPHEN and ELGERSMA, MEGHAN	1208			0.12	4.43832E-05	0.12	4.02394E-05	0.12	3.85143E-05							
1	13	2.714E+14	42074 HIGHWAY 3 LOS 1VO	CASNIG, ALEX	194733			19.47	0.007151176	19.47	0.006483511	19.47	0.006205551							
1	13	2.714E+14	42074 HIGHWAY 3 LOS 1VO	SCHERTZING, DOUGLAS and COTE, TAMMY LYNN	2811			0.42	0.000154886	0.42	0.000140426	0.42	0.000134405							
1	13	2.714E+14	42074 HIGHWAY 3 LOS 1VO	DEKKER, JOHN ANDRE and DEKKER, ANNA MARIA	11250			1.12	0.000413264	1.12	0.000374679	1.12	0.000358616							
1	13	2.714E+14	42074 HIGHWAY 3 LOS 1VO	SEVENPIFER, RONALD HENRY	973			0.15	5.36203E-05	0.15	4.8614E-05	0.15	4.65299E-05							
1	13	2.714E+14	42074 HIGHWAY 3 LOS 1VO	NICHOLLS, JOHN ALBERT WILLIAM	5556			1.67	0.000612295	1.67	0.000555128	1.67	0.000531329							
1	13	2.714E+14	42074 HIGHWAY 3 LOS 1VO	YOUNG, JOHN WAYNE and YOUNG, VIDA	1260			0.19	6.94516E-05	0.19	6.29673E-05	0.19	6.02677E-05							
1	14	2.714E+14	42074 HIGHWAY 3 LOS 1VO	DEKKER, MATTHEW BRIAN and DEKKER, SARA ANN	50254			3.47	0.001273453	3.47	0.001154558	3.47	0.00110506							
1	14	2.714E+14	42074 HIGHWAY 3 LOS 1VO	SPITERI, ANTHONY	7823			2.35	0.000862125	2.35	0.000781633	2.35	0.000748123							
1	15	2.714E+14	42074 HIGHWAY 3 LOS 1VO	CHAPMAN, LISA MARIE	34660			3.47	0.001273221	3.47	0.001154348	3.47	0.001104859							
1	15	2.714E+14	42074 HIGHWAY 3 LOS 1VO	KUCMAN, JOSEPH and KUCMAN, THERESA	5695			0.57	0.000209196	0.57	0.000189665	0.57	0.000181534							
1	15	2.714E+14	42074 HIGHWAY 3 LOS 1VO	VIS, ANTHONY JACOB and VIS, MARIE JOY	11810			1.77	0.000650735	1.77	0.00058998	1.77	0.000564686							
1	15	2.714E+14	42074 HIGHWAY 3 LOS 1VO	WHITEHALL, JEFFERY DAVID and WILKES-WHITEHALL, DAVID	1739			0.26	9.57976E-05	0.26	8.68535E-05	0.26	8.31299E-05							
1	15	2.714E+14	42074 HIGHWAY 3 LOS 1VO	FARIS, STEPHANIE ANNE and FARIS, BARRY CRAIG	11801			1.77	0.000650261	1.77	0.00058955	1.77	0.000564275							
1	15	2.714E+14	42074 HIGHWAY 3 LOS 1VO	COCHRANE, SHARON	4054			0.61	0.000223386	0.61	0.00020253	0.61	0.000193847							
1	15	2.714E+14	42074 HIGHWAY 3 LOS 1VO	HLINKA, STEPHEN and HLINKA, JEANIE MARIE	14471			2.17	0.000797389	2.17	0.000722942	2.17	0.000691948							
1	16	2.714E+14	42074 HIGHWAY 3 LOS 1VO	10314528 CANADA INC.	162			0.05	1.78596E-05	0.05	1.61922E-05	0.05	1.5498E-05							
1	18	2.714E+14	42074 HIGHWAY 3 LOS 1VO	LOEFFEN FARMS LTD 1448077 ONTARIO LTD	137048			11.10	0.004078967	11.10	0.003698137	11.10	0.003539591							11.10
1	18	2.714E+14	42074 HIGHWAY 3 LOS 1VO	LORD, DEBRA ELAINE	5266			0.79	0.000290163	0.79	0.000263072	0.79	0.000251794							0.79
1	19	2.714E+14	42074 HIGHWAY 3 LOS 1VO	CASNIG, ALEX	68126			1.65	0.000607869	1.65	0.000551116	1.65	0.000527489							1.65
1	19	2.714E+14	42074 HIGHWAY 3 LOS 1VO	DERUYTE, FRANK and DERUYTE, MARY	1463			0.15	5.53838E-05	0.15	5.0213E-05	0.15	4.80602E-05							0.15
1	19	2.714E+14	42074 HIGHWAY 3 LOS 1VO	BAKARICH, GEORGE and BAKARICH, ZLATA	161482			15.23	0.005593654	15.23	0.005071406	15.23	0.004853985							15.23
1	20	2.714E+14	42074 HIGHWAY 3 LOS 1VO	WERNHAM, THEODORE FREDERICK	35989			12.04	0.004422835	12.04	0.0040099	12.04	0.003837988					3.60	0.008378143	
1	20	2.714E+14	42074 HIGHWAY 3 LOS 1VO	WERNHAM, THEODORE FREDERICK	84409			0.64	0.000235584	0.64	0.000213589	0.64	0.000204432							12.04
1	20	2.714E+14	42074 HIGHWAY 3 LOS 1VO	BONFOCO, RYAN JOSEPH JOHN and EMERSON, WHITNEY	4275			1.06	0.000390169	1.06	0.000353741	1.06	0.000338576							0.64
1	20	2.714E+14	42074 HIGHWAY 3 LOS 1VO	POSTMA, ANDREW and POSTMA, JENNIE	10621			11.30	0.004151284	11.30	0.003763702	11.30	0.003602345							1.06
1	21	2.714E+14	42074 HIGHWAY 3 LOS 1VO	LEMIEUX, NANCY and PYLE, ROBERT THOMAS	124752			12.45	0.004574161	12.45	0.004147097	12.45	0.003969303					11.30	0.026307619	11.30
1	21	2.714E+14	42074 HIGHWAY 3 LOS 1VO	MEISEL, ROLAND WILLIAM	124256			1.78	0.000654653	1.78	0.000593532	1.78	0.000568086					12.43	0.028926656	12.45
1	22	2.714E+14	42074 HIGHWAY 3 LOS 1VO	TURTON, CARL WAYNE	40419			2.28	0.0008379	2.28	0.00075967	2.28	0.000727101					1.78	0.004148686	1.78
1	22	2.714E+14	42074 HIGHWAY 3 LOS 1VO	CASTER, STANLEY ALEXANDER and CASTER, VALERIE IRENE	15606			6.33	0.002324995	6.33	0.002107924	6.33	0.002017553					2.28	0.005309961	2.28
1	22	2.714E+14	42074 HIGHWAY 3 LOS 1VO	CASTER, VALERIE IRENE	16605			1.24	0.000453733	1.24	0.000411371	1.24	0.000393735					6.33	0.01473402	6.33
1	22	2.714E+14	42074 HIGHWAY 3 LOS 1VO	MARLATT, STEVEN GEORGE and MARLATT, CATHLEEN A	8237			3.90	0.001432983	3.90	0.001299193	3.90	0.001243495					1.24	0.002875411	1.24
1	22	2.714E+14	42074 HIGHWAY 3 LOS 1VO	JEFFREY, WILLIAM and HARDENBROOK, RACHELLE	40509			4.06	0.00149205	4.06	0.001352746	4.06	0.001294751					3.90	0.009081135	3.90
1	22	2.714E+14	42074 HIGHWAY 3 LOS 1VO	WATTS, ANISSA	40636			0.94	0.000344874	0.94	0.000312675	0.94	0.00029927					4.06	0.009455458	4.06
1	22	2.714E+14	42074 HIGHWAY 3 LOS 1VO	FURRY, DARLENE ANNE	8360			4.38	0.001608554	4.38	0.001458373	4.38	0.00139585					0.94	0.002185546	0.94
1	23	2.714E+14	42074 HIGHWAY 3 LOS 1VO	HANSON, LEONARD	188589			19.66	0.007220657	19.66	0.006546505	19.66	0.006265844					4.38	0.010193772	4.38
1	24	2.714E+14	42074 HIGHWAY 3 LOS 1VO	MINOR, ELWOOD LAVERNE	197554			3.14	0.001511776	3.14	0.001044241	3.14	0.000999473					19.66	0.045758928	19.66
2		2.714E+14	42074 HIGHWAY 3 LOS 1VO	WATERFORD SAND & GRAVEL LIMITED	31354			8.08	0.002966703	8.08	0.002689719	8.08	0.002574406							
2		2.714E+14	42074 HIGHWAY 3 LOS 1VO	WATERFORD SAND & GRAVEL LIMITED	80759			4.72	0.001732398	4.72	0.001570654	4.72	0.001503317							
2		2.714E+14	42074 HIGHWAY 3 LOS 1VO	MALLOY, DAVID and MALLOY, LESLIE	108308			2.03	0.00074695	2.03	0.000677211	2.03	0.000648178							
2		2.714E+14	42074 HIGHWAY 3 LOS 1VO	ERIE TRACKER OUTFITTERS LTD	53783			2.53	0.000930315	2.53	0.000843457	2.53	0.000807296							
2		2.714E+14	42074 HIGHWAY 3 LOS 1VO	LAKEFRONT PRODUCE LTD	157894			18.77	0.006895901	18.77	0.00625207	18.77	0.005984032							
2		2.714E+14	42074 HIGHWAY 3 LOS 1VO	LAKEFRONT PRODUCE LTD	108056			21.19	0.007782813	21.19	0.007056176	21.19	0.006753665							
2		2.714E+14	42074 HIGHWAY 3 LOS 1VO	SCHERTZING, PHILIP JR and SCHERTZING, ELVA MARIA	38397			2.85	0.001046538	2.85	0.000948829	2.85	0.000908151							
2		2.714E+14	42074 HIGHWAY 3 LOS 1VO	BARTH, JAMES PETER	23466			1.90	0.000698117	1.90	0.000632938	1.90	0.000605802							
2		2.714E+14	42074 HIGHWAY 3 LOS 1VO	DRESSSEL, KIRK THOMAS and DRESSSEL, SHELLEY CHRISTI	26263			2.39	0.000876858	2.39	0.000794991	2.39	0.000760908							
2		2.714E+14	42074 HIGHWAY 3 LOS 1VO																	

Concession	Lots	Roll Number	Street Address	Property Owner	Parcel Area (m <sup>2</sup> )	Drain 13, Section 1 Are	Drain 13, Section 1 Per	Drain 13, Section 10 Ar	Drain 13, Section 10 Pe	Drain 13, Section 11 Ar	Drain 13, Section 11 Pe	Drain 13, Section 13 Ar	Drain 13, Section 13 Pe	Drain 13, Section 2 Are	Drain 13, Section 2 Per	Drain 13, Section 3 Are	Drain 13, Section 3 Per	Drain 13, Section 4 Are	Drain 13, Section 4 Per	Drain 13, Section 5 Are
2	12	2.714E+14	42074 HIGHWAY 3 LOS 1VO	CHANDIAS, ELLERY and GILMORE, CHARITY	38052			1.19	0.000438462	1.19	0.000397526	1.19	0.000380483							
2	12	2.714E+14	42074 HIGHWAY 3 LOS 1VO	CAVERLY, DANA S L TRUSTEE	118933			2.49	0.000913353			2.49	0.000828078							
2	13	2.714E+14	42074 HIGHWAY 3 LOS 1VO	ELLIS, NICHOLAS and ELLIS, AMANDA	2786															
2	13	2.714E+14	42074 HIGHWAY 3 LOS 1VO	ELLIS, NICHOLAS and ELLIS, AMANDA	8246			1.65	0.000607896	1.65	0.00055114	1.65	0.000527512							
2	13	2.714E+14	42074 HIGHWAY 3 LOS 1VO	DEKKER, JOHN ANDRE and DEKKER, ANNA MARIA	73289															
2	13	2.714E+14	42074 HIGHWAY 3 LOS 1VO	DEKKER, JOHN ANDRE and DEKKER, ANNA MARIA	96063			20.02	0.007355382	20.02	0.006668652	20.02	0.006382754							
2	13	2.714E+14	42074 HIGHWAY 3 LOS 1VO	VINK, RUDOLFUS KARL and VINK, KELLY ANNE	6547			0.98	0.000360733	0.98	0.000327054	0.98	0.000313032							
2	13	2.714E+14	42074 HIGHWAY 3 LOS 1VO	REESOR, JAMES KENNETH	168920			58.68	0.021557382	58.68	0.019544691	58.68	0.018706774							
2	13	2.714E+14	42074 HIGHWAY 3 LOS 1VO	SHIELS, STEVEN WILLIAM and SHIELS, CAROL JANETTE	6073			0.91	0.000334626	0.91	0.000303384	0.91	0.000290378							
2	14	2.714E+14	42074 HIGHWAY 3 LOS 1VO	REESOR, JAMES KENNETH	3806															
2	14	2.714E+14	42074 HIGHWAY 3 LOS 1VO	REESOR, JAMES KENNETH	407025			41.08	0.015091905	41.08	0.013682859	41.08	0.01309625							
2	14	2.714E+14	42074 HIGHWAY 3 LOS 1VO	MCIVOR, CHRISTINE D	7171			1.08	0.000395167	1.08	0.000358273	1.08	0.000342913							
2	14	2.714E+14	42074 HIGHWAY 3 LOS 1VO	RAMSAY, MICHELLE LEE and RAMSAY, ALAN	2318			0.35	0.000127703	0.35	0.00011578	0.35	0.000110816							
2	14	2.714E+14	42074 HIGHWAY 3 LOS 1VO	SCHERTZING, ROBERT and FREUDENBERG, MONIKA	2710			0.41	0.000149324	0.41	0.000135383	0.41	0.000129579							
2	14	2.714E+14	42074 HIGHWAY 3 LOS 1VO	MCCRAW, DENNIS JAMES	3242			0.49	0.000178626	0.49	0.000161949	0.49	0.000155006							
2	15	2.714E+14	42074 HIGHWAY 3 LOS 1VO	WINGER, CHARLES CURTIS and WINGER, GAYLE	5425			0.81	0.000298949	0.81	0.000271038	0.81	0.000259418							
2	15	2.714E+14	42074 HIGHWAY 3 LOS 1VO	VOLPATTI, JESSE DANIEL	3743			0.56	0.000206232	0.56	0.000186977	0.56	0.000178961							
2	15	2.714E+14	42074 HIGHWAY 3 LOS 1VO	CHAMBERS, CARL	3879			0.58	0.000213729	0.58	0.000193774	0.58	0.000185467							
2	15	2.714E+14	42074 HIGHWAY 3 LOS 1VO	PIRSON, JOHN D	2853			0.43	0.000157189	0.43	0.000142513	0.43	0.000136403							
2	15	2.714E+14	42074 HIGHWAY 3 LOS 1VO	FORTIN, RICKY FRANCIS	4842			0.73	0.00026681	0.73	0.000241899	0.73	0.000231529							
2	15	2.714E+14	42074 HIGHWAY 3 LOS 1VO	PIRSON, KEITH ALBERT	7354			0.74	0.000270137	0.74	0.000244916	0.74	0.000234416							
2	15	2.714E+14	42074 HIGHWAY 3 LOS 1VO	ETLING, JAMES JOHN ARTHUR and ETLING, GERLINDE M	171183			17.12	0.00628842	17.12	0.005701306	17.12	0.00545688							
2	15	2.714E+14	42074 HIGHWAY 3 LOS 1VO	MONFETTE, KIM	2747			0.41	0.000151375	0.41	0.000137242	0.41	0.000131358							
2	15	2.714E+14	42074 HIGHWAY 3 LOS 1VO	LEPPERT, RALPH E and LEPPERT, FAYE E	2742			0.41	0.000151119	0.41	0.00013701	0.41	0.000131136							
2	15	2.714E+14	42074 HIGHWAY 3 LOS 1VO	LARSEN, JORGEN ERIK and LARSEN, ELIZABETH HOWIE	4560			0.68	0.000251281	0.68	0.000227821	0.68	0.000218054							
2	15	2.714E+14	42074 HIGHWAY 3 LOS 1VO	WEBSTER, ROBERT A and WEBSTER, BONNIE ALICE	1824			0.27	0.000100505	0.27	9.11215E-05	0.27	8.72149E-05							
2	15	2.714E+14	42074 HIGHWAY 3 LOS 1VO	APPLETON, SHAWNNA MARIE and DALEY, DARRYL ROBERT	2730			0.41	0.000150408	0.41	0.000136365	0.41	0.000130519							
2	15	2.714E+14	42074 HIGHWAY 3 LOS 1VO	DILTS, MARION OLEVIA	2724			0.41	0.000150083	0.41	0.000136071	0.41	0.000130237							
2	15	2.714E+14	42074 HIGHWAY 3 LOS 1VO	TURNER, ELIZABETH and TURNER, RICHARD	8063			1.21	0.000444306	1.21	0.000402824	1.21	0.000385554							
2	15	2.714E+14	42074 HIGHWAY 3 LOS 1VO	AHLGRIMM, PERRY	21234			3.19	0.001170072	3.19	0.001060829	3.19	0.001015349							
2	15	2.714E+14	42074 HIGHWAY 3 LOS 1VO	MEDVIC, JOHN	20656															
2	15	2.714E+14	42074 HIGHWAY 3 LOS 1VO	MEDVIC, JOHN	184347			20.50	0.007530794	20.50	0.006827686	20.50	0.006534971							
2	15	2.714E+14	42074 HIGHWAY 3 LOS 1VO	HINKS, JOANNE ELLEN and HINKS, BRIAN FRANK	169998			20.06	0.007369254	20.06	0.006681229	20.06	0.006394792							
2	16	2.714E+14	42074 HIGHWAY 3 LOS 1VO	DYCK, FRANK MITCHELL and DYCK, WENDY LYNN	319551			35.83	0.013160963	35.83	0.011932198	35.83	0.011420643							
2	16	2.714E+14	42074 HIGHWAY 3 LOS 1VO	VANDELAAR, RONALD GERARD	45186			6.23	0.002288984	6.23	0.002075274	6.23	0.001986303							
2	16	2.714E+14	42074 HIGHWAY 3 LOS 1VO	ETLING, JAMES JOHN ARTHUR and ETLING, GERLINDE M	10326			0.88	0.000323895	0.88	0.000293654	0.88	0.000281065							
2	16	2.714E+14	42074 HIGHWAY 3 LOS 1VO	LOEFFEN FARMS LTD 1448077 ONTARIO LTD	13															0.00
2	16	2.714E+14	42074 HIGHWAY 3 LOS 1VO	LOEFFEN FARMS LTD 1448077 ONTARIO LTD	203644			20.37	0.007481377	20.37	0.006782883	20.37	0.006492089							
2	16	2.714E+14	42074 HIGHWAY 3 LOS 1VO	SMITH, DANIEL and SMITH, MARIE	2786			0.38	0.00014096	0.38	0.000127799	0.38	0.00012232							0.38
2	16	2.714E+14	42074 HIGHWAY 3 LOS 1VO	MIEDEMA, CALVIN ANDREW and MIEDEMA, SHELLEY A	2786			0.42	0.000153503	0.42	0.000139172	0.42	0.000133205							0.42
2	16	2.714E+14	42074 HIGHWAY 3 LOS 1VO	PIERCE, JOSEPH FREDERICK and PIERCE, BECKY SUSAN	1582															0.24
2	16	2.714E+14	42074 HIGHWAY 3 LOS 1VO	PIERCE, JOSEPH FREDERICK and PIERCE, BECKY SUSAN	3884			0.82	0.000301158	0.82	0.00027304	0.82	0.000261335							
2	16	2.714E+14	42074 HIGHWAY 3 LOS 1VO	1397893 ONTARIO LTD	89657			8.97	0.003293555	8.97	0.002986055	8.97	0.002858037							
2	16	2.714E+14	42074 HIGHWAY 3 LOS 1VO	RUSCICA, LOUIE FELICE and RUSCICA, SHERRY JEAN ANNE	11773															1.16
2	16	2.714E+14	42074 HIGHWAY 3 LOS 1VO	RUSCICA, LOUIE FELICE and RUSCICA, SHERRY JEAN ANNE	84976			9.66	0.00354826	9.66	0.003216979	9.66	0.003079062							
2	17	2.714E+14	42074 HIGHWAY 3 LOS 1VO	SUSCHINSKIJ, SWETLANA and SUSCHINSKIJ, PETER	27601			3.43	0.001261714	3.43	0.001143914	3.43	0.001094873							3.43
2	17	2.714E+14	42074 HIGHWAY 3 LOS 1VO	LAWRENCE, GERALD BRUCE and LAWRENCE, GLORIA E	7856			1.12	0.000412153	1.12	0.000373672	1.12	0.000357652							1.12
2	17	2.714E+14	42074 HIGHWAY 3 LOS 1VO	MOLLISON, SHAWN MICHAEL and MOLLISON, ANGELA	10488			1.57	0.000577926	1.57	0.000523969	1.57	0.000501505							1.57
2	17	2.714E+14	42074 HIGHWAY 3 LOS 1VO	MORNINGSTAR, SEAN EDWARD and MORNINGSTAR, JENNIFER	4048			0.61	0.000223041	0.61	0.000202217	0.61	0.000193547							0.61
2	17	2.714E+14	42074 HIGHWAY 3 LOS 1VO	LAWRENCE, GERALD	1775															0.27
2	17	2.714E+14	42074 HIGHWAY 3 LOS 1VO	LAWRENCE, GERALD	16175			3.05	0.001119868	3.05	0.001015313	3.05	0.000971784							
2	17	2.714E+14	42074 HIGHWAY 3 LOS 1VO	1397893 ONTARIO LTD	152977			24.89	0.009142714	24.89	0.00828911	24.89	0.007933741							
2	17	2.714E+14	42074 HIGHWAY 3 LOS 1VO	DYCK, FRANK MITCHELL and DYCK, WENDY LYNN	142200			14.22	0.005223719	14.22	0.00473601	14.22	0.004532968							
2	18	2.714E+14	42074 HIGHWAY 3 LOS 1VO	DAYBOLL, KENNETH HARVEY	190325			10.93	0.004016391	10.93	0.003641404	10.93	0.00348529							
2	18	2.714E+14	42074 HIGHWAY 3 LOS 1VO	BERG, HOWARD FRASER	1394			0.21	7.68303E-05	0.21	6.96571E-05	0.21	6.66708E-05							
2	18	2.714E+14	42074 HIGHWAY 3 LOS 1VO	FLEMING, JAMES ALLAN and FLEMING, BRENDA LYNN	119717			8.64	0.003174002	8.64	0.002877664	8.64	0.002754293							
2	18	2.714E+14	42074 HIGHWAY 3 LOS 1VO	STOUTH, BRUCE L and STOUTH, LAURA A	12689															1.25
2	18	2.714E+14	42074 HIGHWAY 3 LOS 1VO	STOUTH, BRUCE L and STOUTH, LAURA A	59482			7.15	0.002625384	7.15	0.002380267	7.15	0.00227822							
2	18	2.714E+14	42074 HIGHWAY 3 LOS 1VO	STOUTH, JUDITH MARGARET and STOUTH, ROBERT ARNOLD	3137															0.31
2	18	2.714E+14	42074 HIGHWAY 3 LOS 1VO	STOUTH, JUDITH MARGARET and STOUTH, ROBERT ARNOLD	4957			0.81	0.000297337	0.81	0.000269577	0.81	0.000258019							
2	18	2.714E+14	42074 HIGHWAY 3 LOS 1VO	ROBINS, ARNOLD ALFRED and ROBINS, KAREN LOUISE	126547			12.65	0.004648709	12.65	0.004214685	12.65	0.004033994							12.65
2	18	2.714E+14	42074 HIGHWAY 3 LOS 1VO	WINGER, DAVID EVAN	13783			2.07	0.000759501	2.07	0.000688591	2.07	0.00065907							2.07
2	18	2.714E+14	42074 HIGHWAY 3 LOS 1VO	DYCK, FRANK MITCHELL and DYCK, WENDY LYNN	55938			5.59	0.0020549	5.59	0.001863046	5.59	0.001783174							5.59
2	19	2.714E+14	42074 HIGHWAY 3 LOS 1VO	ERIE FUR FARMS LIMITED	1071													0.11	0.000249258	
2	19	2.714E+14	42074 HIGHWAY 3 LOS 1VO	ERIE FUR FARMS LIMITED	178988			16.49	0.006056898	16.49	0.0054914	16.49	0.005255974							16.49
2	19	2.714E+14	42074 HIGHWAY 3 LOS 1VO	LOEFFEN, JOHN NICHLAAS and LOEFFEN, MARIA GERTRUDE	4056			0.41	0.000148985	0.41	0.000135075	0.41	0.000129284							0

Concession	Lots	Roll Number	Street Address	Property Owner	Parcel Area (m <sup>2</sup> )	Drain 13, Section 1 Are	Drain 13, Section 1 Per	Drain 13, Section 10 Ar	Drain 13, Section 10 Pe	Drain 13, Section 11 Ar	Drain 13, Section 11 Pe	Drain 13, Section 13 Ar	Drain 13, Section 13 Pe	Drain 13, Section 2 Are	Drain 13, Section 2 Per	Drain 13, Section 3 Are	Drain 13, Section 3 Per	Drain 13, Section 4 Are	Drain 13, Section 4 Per	Drain 13, Section 5 Are
2	24	2.714E+14	42074 HIGHWAY 3 LOS 1VO	STIRTZINGER, JAMES GLEN and HYLAND, JUDITH ANN	4107	0.36	0.029790945													
2	24	2.714E+14	42074 HIGHWAY 3 LOS 1VO	STIRTZINGER, JAMES GLEN and HYLAND, JUDITH ANN	188546			13.63	0.00500643	13.63	0.004539008	13.63	0.004344412	13.63	0.244698832	13.63	0.097293766	13.63	0.031726875	13.63
2	24	2.714E+14	42074 HIGHWAY 3 LOS 1VO	DEAN, ARTHUR LEROY and DEAN, DARLENE ELIZABETH	37505	2.65	0.221795834													
2	24	2.714E+14	42074 HIGHWAY 3 LOS 1VO	DEAN, ARTHUR LEROY and DEAN, DARLENE ELIZABETH	194323			25.01	0.009188244	25.01	0.00833039	25.01	0.007973251	22.03	0.39563052	25.01	0.178562148	25.01	0.058227974	25.01
2	25	2.714E+14	42074 HIGHWAY 3 LOS 1VO	FERRI, CARMAN and FERRI, KATHERINE HELEN	18930			0.38	0.000139076	0.38	0.000126092	0.38	0.000120686			0.38	0.002702777	0.38	0.000881358	0.38
2	25	2.714E+14	42074 HIGHWAY 3 LOS 1VO	FLETCHER, WILLIAM DOUGLAS and FLETCHER, LINDA ANN	37555	2.38	0.198959655													
2	25	2.714E+14	42074 HIGHWAY 3 LOS 1VO	FLETCHER, WILLIAM DOUGLAS and FLETCHER, LINDA ANN	45648			5.43	0.001996536	5.43	0.001810131	5.43	0.001732527	5.43	0.097584519	5.43	0.038800207	5.43	0.012652499	5.43
3		2.714E+14	42074 HIGHWAY 3 LOS 1VO	STOOP, ADRIAN JOSEPH	397153			37.85	0.013902722	37.85	0.012604704	37.85	0.012064317							
3		2.714E+14	42074 HIGHWAY 3 LOS 1VO	CAN-AM INTERNATIONAL BEAGLE CLUB OF WELLINGTON	197838			4.89	0.00179644	4.89	0.001628716	4.89	0.00155889							
3		2.714E+14	42074 HIGHWAY 3 LOS 1VO	ROSSI, ERNO DELANO	96889			4.24	0.001556037	4.24	0.001410759	4.24	0.001350277							
3		2.714E+14	42074 HIGHWAY 3 LOS 1VO	1448077 ONTARIO LTD, 2193418 ONTARIO INC and 2193418 ONTARIO INC	532561			109.57	0.040250809	109.57	0.036492819	109.57	0.034928304							
3		2.714E+14	42074 HIGHWAY 3 LOS 1VO	TRIPLE G FARMS INC	171235			17.85	0.006555434	17.85	0.00594339	17.85	0.005688586							17.12
3		2.714E+14	42074 HIGHWAY 3 LOS 1VO	ITTEN, URS	237929			29.67	0.01089968	29.67	0.009882039	29.67	0.009458378							23.75
3		2.714E+14	42074 HIGHWAY 3 LOS 1VO	TRIPLE G FARMS INC	10748															0.75
3		2.714E+14	42074 HIGHWAY 3 LOS 1VO	TRIPLE G FARMS INC	80861			8.75	0.003214042	8.75	0.002913966	8.75	0.002789038							
3		2.714E+14	42074 HIGHWAY 3 LOS 1VO	POLS, ANDREW and POLS, CHERYL NADINE	178852			16.77	0.006161381	16.77	0.005586128	16.77	0.00534664							16.77
3		2.714E+14	42074 HIGHWAY 3 LOS 1VO	EMERSON, ROSS DUANE and EMERSON, MARY VERA	89952			9.00	0.003304388	9.00	0.002995876	9.00	0.002867437							9.00
3		2.714E+14	42074 HIGHWAY 3 LOS 1VO	TRAFANANKO, GORDON	544			0.05	1.99912E-05	0.05	1.81247E-05	0.05	1.73477E-05							0.05
3		2.714E+14	42074 HIGHWAY 3 LOS 1VO	PRENTICE, GERALD ALEXANDER and SKOTNISKI, LINDA ANN	158					0.02	7.88888E-06	0.02	7.55067E-06							
3		2.714E+14	42074 HIGHWAY 3 LOS 1VO	INTERISANO, ANGELO	3111					0.93	0.000310866	0.93	0.000297539							
3		2.714E+14	42074 HIGHWAY 3 LOS 1VO	FIVESTAR VARIETY & GAS INC.	6873					2.06	0.000686719	2.06	0.000657278							
3		2.714E+14	42074 HIGHWAY 3 LOS 1VO	NORMAN, ALVIN	681							0.10	3.25442E-05							
3		2.714E+14	42074 HIGHWAY 3 LOS 1VO	HITCHCOCK, BRADLEY PAUL	5145					0.77	0.000257019	0.77	0.000246							
3		2.714E+14	42074 HIGHWAY 3 LOS 1VO	FREITAG, REX and NEWELL, DAWN MICHELLE	4626					1.39	0.000462199	1.39	0.000442384							
3		2.714E+14	42074 HIGHWAY 3 LOS 1VO	POLS, SIMON and POLS, LOES	4050					0.61	0.000202316	0.61	0.000193643							
3		2.714E+14	42074 HIGHWAY 3 LOS 1VO	MARTIN, KENNETH DONALD and MARTIN, CHRISTINA LINDA	1064					0.16	5.31504E-05	0.16	5.08718E-05							
3		2.714E+14	42074 HIGHWAY 3 LOS 1VO	WAINFLEET TOWNSHIP	919					0.09	3.06121E-05	0.09	2.93309E-05							
3		2.714E+14	42074 HIGHWAY 3 LOS 1VO	MARSHVILLE CHOCOLATES INC	215							0.06	2.0562E-05							
3		2.714E+14	42074 HIGHWAY 3 LOS 1VO	A & M STONE LTD.	1813							0.54	0.000173375							
3		2.714E+14	42074 HIGHWAY 3 LOS 1VO	A & M STONE LTD.	1012							0.30	9.68092E-05							
3		2.714E+14	42074 HIGHWAY 3 LOS 1VO	OORD, MICHAEL ANDREW and BARBERA, BRANDEE LYNN	3655					0.55	0.000182599	0.55	0.00017477							
3		2.714E+14	42074 HIGHWAY 3 LOS 1VO	STRUMIA, JULIAN and WITLOX, JOCELYN	1459					0.22	7.28853E-05	0.22	6.97606E-05							
3		2.714E+14	42074 HIGHWAY 3 LOS 1VO	MATER, BRIAN MERLE and MATER, SHARON PAULINE	1438					0.22	7.1824E-05	0.22	6.87447E-05							
3		2.714E+14	42074 HIGHWAY 3 LOS 1VO	DISTRICT SCHOOL BOARD OF NIAGARA	25069							7.52	0.002397421							
3		2.714E+14	42074 HIGHWAY 3 LOS 1VO	JASEK, JOSEPH FRANK and JASEK, KATHERINE ANNE	1986							0.30	9.49657E-05							
3		2.714E+14	42074 HIGHWAY 3 LOS 1VO	FEDUCK, TRACY GLORIA and FEDUCK, BRADLEY SCOTT	1028							0.15	4.9147E-05							
3		2.714E+14	42074 HIGHWAY 3 LOS 1VO	DIGIRONIMO, JULIE ANN	1833							0.27	8.76366E-05							
3		2.714E+14	42074 HIGHWAY 3 LOS 1VO	NIEUWOLD, RAYMOND and NIEUWOLD, ANTOINETTE	428							0.06	2.04619E-05							
3		2.714E+14	42074 HIGHWAY 3 LOS 1VO	MUENZBERGER, JANET	2021							0.30	9.66506E-05							
3		2.714E+14	42074 HIGHWAY 3 LOS 1VO	FULBROOK, TIMOTHY STEPHEN and FULBROOK, ELIZABETH	1796							0.27	8.58663E-05							
3		2.714E+14	42074 HIGHWAY 3 LOS 1VO	LOEFFEN, RICHARD MICHAEL and LOEFFEN, ANGELA CAROL	1665							0.25	7.95936E-05							
3		2.714E+14	42074 HIGHWAY 3 LOS 1VO	RODGERS, RONALD RAY and RODGERS, MARY ALFRETA	1352							0.20	6.46536E-05							
3		2.714E+14	42074 HIGHWAY 3 LOS 1VO	BOUDREAU, DONALD PAUL and BOUDREAU, CHERYL ANN	1619							0.24	7.74314E-05							
3		2.714E+14	42074 HIGHWAY 3 LOS 1VO	KAEMMERZELL, ANDREAS	1694							0.25	8.09888E-05							
3	3	2.714E+14	42074 HIGHWAY 3 LOS 1VO	ROMAN CATHOLIC EPISCOPAL CORPORATION ST CATHARINE	5245					0.79	0.000262044	0.79	0.00025081							
3	4	2.714E+14	42074 HIGHWAY 3 LOS 1VO	MENGER, BRADLEY JAMES	1393							0.20	6.5159E-05							
3	8	2.714E+14	42074 HIGHWAY 3 LOS 1VO	SHIELDS, JACQUELINE GRACE and SHIELDS, PAUL ROBERT	571							0.09	2.72821E-05							
3	8	2.714E+14	42074 HIGHWAY 3 LOS 1VO	GRAY, IAN SCOTT and GRAY, IAN GEORGE	266							0.08	2.5436E-05							
3	8	2.714E+14	42074 HIGHWAY 3 LOS 1VO	NORMAN, ALVIN and NORMAN, GAIL ANN	384							0.06	1.83392E-05							
3	9	2.714E+14	42074 HIGHWAY 3 LOS 1VO	LIDDARD, JASON	61191			5.92	0.002175146	5.92	0.001972065	5.92	0.001887519							
3	10	2.714E+14	42074 HIGHWAY 3 LOS 1VO	CAN-AM INTERNATIONAL BEAGLE CLUB OF WELLINGTON	19369			0.39	0.000142306	0.39	0.00012902	0.39	0.000123489							
3	10	2.714E+14	42074 HIGHWAY 3 LOS 1VO	MANAGEMENT BOARD SECRETARIAT	53836			1.80	0.000661727	1.80	0.000599945	1.80	0.000574225							
3	10	2.714E+14	42074 HIGHWAY 3 LOS 1VO	MANAGEMENT BOARD SECRETARIAT	84959			1.79	0.000657426	1.79	0.000596046	1.79	0.000570493							
3	10	2.714E+14	42074 HIGHWAY 3 LOS 1VO	ADAMS, STEPHEN and BEAMER, KILEY	1184					0.18	5.91511E-05	0.18	5.66152E-05							
3	11	2.714E+14	42074 HIGHWAY 3 LOS 1VO	STOOP, FRANK JOSEPH	136083			23.41	0.008599438	23.41	0.007796557	23.41	0.007462304							
3	11	2.714E+14	42074 HIGHWAY 3 LOS 1VO	NIAGARA PENINSULA CONSERVATION AUTHORITY	57736			1.27	0.000467281	1.27	0.000423654	1.27	0.000405491							
3	11	2.714E+14	42074 HIGHWAY 3 LOS 1VO	DRYSDALE, MARK and COOK, JONI	96087			3.52	0.001294472	3.52	0.001173615	3.52	0.0011233							
3	11	2.714E+14	42074 HIGHWAY 3 LOS 1VO	DRAPER, DAVID DONALD and DRAPER, LORNA IRENE GRACE	47418			4.71	0.001731627	4.71	0.001569954	4.71	0.001502648							
3	11	2.714E+14	42074 HIGHWAY 3 LOS 1VO	KIERS, TYLER JOHN and MARR, MARYLYNN PEARL	1013							0.15	4.84494E-05							
3	12	2.714E+14	42074 HIGHWAY 3 LOS 1VO	MOORMANN, EILEEN	197497			19.75	0.007255053	19.75	0.00657769	19.75	0.006295692							
3	13	2.714E+14	42074 HIGHWAY 3 LOS 1VO	GIBB, RANDY KENNETH and RYCKMAN, CHERYL JAYE	5513			0.83	0.000303777	0.83	0.000275415	0.83	0.000263608							
3	13	2.714E+14	42074 HIGHWAY 3 LOS 1VO	SKOTNISKI, STANLEY FERDINAN	40449			0.04	0.001485914	0.04	0.001347182	0.04	0.001289426							
3	13	2.714E+14	42074 HIGHWAY 3 LOS 1VO	FERRI, MICHAEL ALAN and FERRI, TERESA ANN	5572			0.84	0.000307007	0.84	0.000278344	0.84	0.00026641							
3	13	2.714E+14	42074 HIGHWAY 3 LOS 1VO	1448077 ONTARIO LIMITED, and 2193418 ONTARIO INC	5565			0.56	0.000204415	0.56	0.00018533	0.56	0.000177384							
3	13	2.714E+14	42074 HIGHWAY 3 LOS 1VO	LOEFFEN FARMS LTD 1448077 ONTARIO LTD	187320			18.73	0.006881204	18.73	0.006238745	18.73	0.005971278							
3	14	2.714E+14	42074 HIGHWAY 3 LOS 1VO	GREEN, DONALD BRUCE and GREEN, LINDA JANE	9294			1.39	0.000512146	1.39	0.00046433	1.39	0.000444423							
3	14	2.714E+14	42074 HIGHWAY 3 LOS 1VO	GREEN, DONALD BRUCE and GREEN, LINDA JANE	136491			19.08	0.007010323	19.08	0.006355809	19.08	0.006083324							
3	14	2.714E+14	42074 HIGHWAY 3 LOS 1VO	MALOWANY, JOHN ALBERT and MALOWANY, FRANCIS	7893			1.18	0.000434907	1.18	0.000394302	1.18	0.000377398							
3	14	2.714E+14	42074 HIGHWAY 3 LOS 1VO	TURPIN, CHARLES MICHAEL and TURPIN, PEGGY-SUE</																

Concession	Lots	Roll Number	Street Address	Property Owner	Parcel Area (m <sup>2</sup> )	Drain 13, Section 1 Area	Drain 13, Section 1 Per	Drain 13, Section 10 Area	Drain 13, Section 10 Per	Drain 13, Section 11 Area	Drain 13, Section 11 Per	Drain 13, Section 13 Area	Drain 13, Section 13 Per	Drain 13, Section 2 Area	Drain 13, Section 2 Per	Drain 13, Section 3 Area	Drain 13, Section 3 Per	Drain 13, Section 4 Area	Drain 13, Section 4 Per	Drain 13, Section 5 Area
3	18	2.714E+14	42074 HIGHWAY 3 LOS 1V0	PROULX, RICHARD STEVEN and PROULX, GHISLAIN	4118					0.62	0.000205715	0.62	0.000196895							
3	18	2.714E+14	42074 HIGHWAY 3 LOS 1V0	BROWN, DAVID and BROWN, DAWN MARGARET	4196					0.63	0.000209641	0.63	0.000200653							
3	18	2.714E+14	42074 HIGHWAY 3 LOS 1V0	DERUITER, JEANNINE E.	8507					1.28	0.000424974	1.28	0.000406755							
3	18	2.714E+14	42074 HIGHWAY 3 LOS 1V0	DAVIES, WILFRED GORDON GLENN and DAVIES, JACQUELINE	7192							1.08	0.000343892							
3	18	2.714E+14	42074 HIGHWAY 3 LOS 1V0	BUNZ, TIMOTHY DANIEL and BUNZ, GERALDINE HEATH	7186							1.08	0.00034361							
3	18	2.714E+14	42074 HIGHWAY 3 LOS 1V0	PARSONS, GLENN JAMES and PARSONS, SANDRA MARGARET	5085							0.76	0.000243159							
3	18	2.714E+14	42074 HIGHWAY 3 LOS 1V0	DAVIES, BARRIE SCOTT and DAVIES, TRACY ANN	5461							0.82	0.000261122							
3	19	2.714E+14	42074 HIGHWAY 3 LOS 1V0	WILLS, JOHN LAWRENCE and WILLS, RHODA MARJORIE	1864					0.28	9.31251E-05	0.28	8.91326E-05							
3	19	2.714E+14	42074 HIGHWAY 3 LOS 1V0	ROMAN CATHOLIC EPISCOPAL CORPORATION ST CATHARINE	2562					0.38	0.000127988	0.38	0.000122501							
3	19	2.714E+14	42074 HIGHWAY 3 LOS 1V0	NIAGARA CATHOLIC DISTRICT SCHOOL BOARD	32464					9.74	0.003243636	9.74	0.003104575							
3	19	2.714E+14	42074 HIGHWAY 3 LOS 1V0	WAINFLEET TOWNSHIP	30290					4.36	0.001452866	4.36	0.001390579							
3	19	2.714E+14	42074 HIGHWAY 3 LOS 1V0	TRANSPORTATION MINISTRY	1237					0.12	4.11967E-05	0.12	3.94305E-05							
3	19	2.714E+14	42074 HIGHWAY 3 LOS 1V0	WAINFLEET TOWNSHIP	1					0.00	1.17447E-07	0.00	1.12412E-07							
3	19	2.714E+14	42074 HIGHWAY 3 LOS 1V0	OWEN, ROBERT OSBORNE and OWEN, FAY MARGARET	585							0.09	2.79659E-05							
3	19	2.714E+14	42074 HIGHWAY 3 LOS 1V0	BOWMAN, HELEN MADELINE	786							0.12	3.76052E-05							
3	19	2.714E+14	42074 HIGHWAY 3 LOS 1V0	HARRIS, DONALD WILLIAM and HARRIS, GRACE PATRICIA	716							0.11	3.42221E-05							
3	20	2.714E+14	42074 HIGHWAY 3 LOS 1V0	609968 ONTARIO LTD	57863			5.59	0.002054864	5.59	0.001863013	5.59	0.001783143							5.59
3	30	2.714E+14	42074 HIGHWAY 3 LOS 1V0	GILMORE, DAVID JOHN and GILMORE, CARISSA	1012							0.10	3.22752E-05							
3	31	2.714E+14	42074 HIGHWAY 3 LOS 1V0	GILMORE, DAVID JOHN and GILMORE, CARISSA	1012							0.15	4.84133E-05							
3	41	2.714E+14	42074 HIGHWAY 3 LOS 1V0	MCKNIGHT, BARBARA	1767							0.27	8.44997E-05							
4		2.714E+14	42074 HIGHWAY 3 LOS 1V0	OROSZ, SCOTT ALEXANDER and SIMPSON, LORI ELLEN, & S	222582			15.87	0.005830167	16.37	0.005451794	16.37	0.005218065							
4		2.714E+14	42074 HIGHWAY 3 LOS 1V0	HAXTON, TIMOTHY and HAWLEY, LEANNE	3641							0.36	0.000116075							
4		2.714E+14	42074 HIGHWAY 3 LOS 1V0	BARTELS, CORNELIUS and BARTELS, ANITA JANE	8240							0.82	0.000262672							
4		2.714E+14	42074 HIGHWAY 3 LOS 1V0	GREEN, KENNETH HAROLD	114919							7.19	0.00229067							
4		2.714E+14	42074 HIGHWAY 3 LOS 1V0	EVANS, JANET LYNN	22597							3.70	0.001180313							
4		2.714E+14	42074 HIGHWAY 3 LOS 1V0	MARR, JAMES EDWARD and MARR, DEBORAH ANN	11398							1.14	0.000363332							
4		2.714E+14	42074 HIGHWAY 3 LOS 1V0	AARTS, LEON PETER JOHN and AARTS, JUDITH ANN	4045							0.61	0.000193421							
4	4	2.714E+14	42074 HIGHWAY 3 LOS 1V0	NATURAL RESOURCES MINISTRY	330383			6.73	0.002470682	6.73	0.002240009	6.73	0.002143975							
4	6	2.714E+14	42074 HIGHWAY 3 LOS 1V0	SOARES, HEATHER ILA	27993			2.80	0.001028309											
4	6	2.714E+14	42074 HIGHWAY 3 LOS 1V0	SOARES, HEATHER ILA	211676					23.97	0.007982236	23.97	0.007640023							
4	6	2.714E+14	42074 HIGHWAY 3 LOS 1V0	TRIPLE G FARMS INC	251418			25.14	0.009235409	25.17	0.008382109	25.17	0.008022753							
4	7	2.714E+14	42074 HIGHWAY 3 LOS 1V0	TRIPLE G FARMS INC	84964			8.50	0.003121154											
4	7	2.714E+14	42074 HIGHWAY 3 LOS 1V0	TRIPLE G FARMS INC	96575					18.15	0.006046215	18.15	0.005787003							
4	7	2.714E+14	42074 HIGHWAY 3 LOS 1V0	MCGOWAN, ANN MARIE	7109					1.07	0.000355135	1.07	0.00033991							
4	7	2.714E+14	42074 HIGHWAY 3 LOS 1V0	TRIPLE G FARMS INC	246428			24.64	0.009049847	24.64	0.008204914	24.64	0.007853154							
4	8	2.714E+14	42074 HIGHWAY 3 LOS 1V0	TRIPLE G FARMS INC	236416			23.07	0.008475273	24.73	0.008236135	24.73	0.007883037							
4	8	2.714E+14	42074 HIGHWAY 3 LOS 1V0	NAUTA, GWENDOLYN LOUISE and NAUTA, DARREN PETER	3207			0.48	0.000176739											
4	8	2.714E+14	42074 HIGHWAY 3 LOS 1V0	NAUTA, GWENDOLYN LOUISE and NAUTA, DARREN PETER	21558					3.71	0.001237217	3.71	0.001184175							
4	8	2.714E+14	42074 HIGHWAY 3 LOS 1V0	GEERTS, DARYL PETER and GEERTS, LYDIA ANNA MARIE	6089					0.61	0.00020278	0.61	0.000194087							
4	9	2.714E+14	42074 HIGHWAY 3 LOS 1V0	ROBINS, SHAWN EUGENE and ROBINS, AMANDA MAY F	11451					1.72	0.000572059	1.72	0.000547534							
4	9	2.714E+14	42074 HIGHWAY 3 LOS 1V0	STOOP, FRANK JOSEPH and STOOP, ADRIAN JOSEPH	434150			43.33	0.015918845	48.92	0.01629456	48.92	0.015595982							
4	9	2.714E+14	42074 HIGHWAY 3 LOS 1V0	YOUNG, LUKE EDWARD and YOUNG, JANNIFER MAE	71526			7.15	0.002627526											
4	9	2.714E+14	42074 HIGHWAY 3 LOS 1V0	YOUNG, LUKE EDWARD and YOUNG, JANNIFER MAE	98309					16.98	0.005656408	16.98	0.005413907							
4	9	2.714E+14	42074 HIGHWAY 3 LOS 1V0	ROGERS CANTEL INC C/O C&W PORTFOLIO ADMINISTRATION	31689			9.51	0.003492302	9.51	0.003166245	9.51	0.003030502							
4	9	2.714E+14	42074 HIGHWAY 3 LOS 1V0	STOOP, TYLER WILLIAM	4046					0.61	0.000202128	0.61	0.000193463							
4	10	2.714E+14	42074 HIGHWAY 3 LOS 1V0	STOOP, FRANK JOSEPH and STOOP, ADRIAN JOSEPH	101627			10.16	0.003733276											
4	10	2.714E+14	42074 HIGHWAY 3 LOS 1V0	STOOP, FRANK JOSEPH and STOOP, ADRIAN JOSEPH	112746					21.44	0.007139768	21.44	0.006833672							
4	10	2.714E+14	42074 HIGHWAY 3 LOS 1V0	STOOP, FRANK JOSEPH and STOOP, ADRIAN JOSEPH	108179			10.82	0.003973961	20.60	0.006859839	20.60	0.006565745							
4	11	2.714E+14	42074 HIGHWAY 3 LOS 1V0	STOOP, ADRIAN JOSEPH and STOOP, FRANK JOSEPH	172750			28.36	0.010418975	35.19	0.011721038	35.19	0.011218535							
4	12	2.714E+14	42074 HIGHWAY 3 LOS 1V0	BALICKI, GARY GERALD and BALICKI, SANDRA JANE	248042			24.45	0.008981773	29.43	0.00980041	29.43	0.009380248							
4	13	2.714E+14	42074 HIGHWAY 3 LOS 1V0	ZIERLE, JUERGEN	195922			19.14	0.007032739	20.66	0.006880757	20.66	0.006585766							
4	13	2.714E+14	42074 HIGHWAY 3 LOS 1V0	ZIERLE, JUERGEN and ZIERLE, THERESIA	22788			3.40	0.001250776	3.40	0.001133998	3.40	0.001085381							
4	13	2.714E+14	42074 HIGHWAY 3 LOS 1V0	ZIERLE, DENNIS and SHINNERS, WENDY	4382			0.66	0.000241432	0.66	0.000218891	0.66	0.000209507							
4	14	2.714E+14	42074 HIGHWAY 3 LOS 1V0	BARNES, JEFFREY SCOTT and BARNES, APRIL MARIE	1320							0.07	2.3851E-05							
4	14	2.714E+14	42074 HIGHWAY 3 LOS 1V0	BUITER, DAVID JOHN and BUITER, MARY SUZANNE	10368							1.22	0.000388349							
4	15	2.714E+14	42074 HIGHWAY 3 LOS 1V0	ROSZELL, BRENT and ROSZELL, BRENDA	26722					2.67	0.000888									
4	15	2.714E+14	42074 HIGHWAY 3 LOS 1V0	ROSZELL, BRENT and ROSZELL, BRENDA	408161							43.15	0.013754911							
4	16	2.714E+14	42074 HIGHWAY 3 LOS 1V0	LUCY, CHRISTOPHER JOHN and LUCY, RHONDA LEE	1010															
4	16	2.714E+14	42074 HIGHWAY 3 LOS 1V0	LUCY, CHRISTOPHER JOHN and LUCY, RHONDA LEE	7787			0.93	0.000340539											
4	16	2.714E+14	42074 HIGHWAY 3 LOS 1V0	LUCY, CHRISTOPHER JOHN and LUCY, RHONDA LEE	13546					1.94	0.000646128	1.94	0.000618427							
4	18	2.714E+14	42074 HIGHWAY 3 LOS 1V0	BELZNER, GEORGE HEDLEY and BELZNER, MARY KATHA	94953							8.91	0.002839179							
4	18	2.714E+14	42074 HIGHWAY 3 LOS 1V0	TINGEY, MICHELLE	4287							0.47	0.00015135							
4	18	2.714E+14	42074 HIGHWAY 3 LOS 1V0	EMERY, KATHLEEN FRANCES	1860							0.26	8.16297E-05							
4	18	2.714E+14	42074 HIGHWAY 3 LOS 1V0	UKROENZ, CHRISTOPHER and KARR, LINDSAY	2805							0.38	0.000119874							
4	18	2.714E+14	42074 HIGHWAY 3 LOS 1V0	LEGGETT, PHILLIP WATSON and LEGGETT, SONIA MARIE	8931							1.34	0.000427061							
4	18	2.714E+14	42074 HIGHWAY 3 LOS 1V0	SACK, ARNO and SACK, URSULA	9963							1.40	0.000446063							
4	18	2.714E+14	42074 HIGHWAY 3 LOS 1V0	MALLON, JOHN DESMOND and MALLON, CINDY LUCILLE	15087							2.17	0.000691822							
4	18	2.714E+14	42074 HIGHWAY 3 LOS 1V0	WAGNER, ALFRED JAMES R S and WAGNER, MARITA R	6402							1.41	0.000449379							
4	18	2.714E+14	42074 HIGHWAY 3 LOS 1V0	TREWARTHA, ALAN WILLIS and TREWARTHA, MARY LEA	27652							2.77	0.000881469							
4	18	2.714E+14	42074 HIGHWAY 3 LOS 1V0	FANG, THOMAS and FANG, LISA AGNES	4045							0.61	0.000193421							
4	18	2.714E+14	42074 HIGHWAY 3 LOS 1V0	ROY, MATTHEW PAUL	5447							1.43	0.000454775							

Concession	Lots	Roll Number	Street Address	Property Owner	Parcel Area (m <sup>2</sup> )	Drain 13, Section 5 Per	Drain 13, Section 6 Are	Drain 13, Section 6 Per	Drain 13, Section 7 Are	Drain 13, Section 7 Per	Drain 13, Section 8 Are	Drain 13, Section 8 Per	Drain 13, Section 9 Are	Drain 13, Section 9 Per
		271400000430600 Severance Pt 1	42074 HIGHWAY 3 LOS 1V0		11276	0.001988666	1.60	0.00148773	1.60	0.001373698	1.60	0.001112652	1.60	0.000590965
		271400000430600 Severance Pt 2	42074 HIGHWAY 3 LOS 1V0		226698	0.043563455	47.31	0.04402395	47.31	0.040649578	47.31	0.032924876	47.31	0.017487458
		271400000430801 Severance Pt 1	42074 HIGHWAY 3 LOS 1V0		4057	0.000779539	0.61	0.000566189	0.61	0.000522792	0.61	0.000423445	0.61	0.000224905
		271400000430801 Severance Pt 2	42074 HIGHWAY 3 LOS 1V0		4116	0.000791066	0.62	0.000574561	0.62	0.000530522	0.62	0.000429706	0.62	0.000228231
		271400000430801 Severance Pt 3	42074 HIGHWAY 3 LOS 1V0		409	7.8651E-05	0.06	5.71252E-05	0.06	5.27467E-05	0.06	4.27231E-05	0.06	2.26916E-05
		271400000430801 Severance Pt 4	42074 HIGHWAY 3 LOS 1V0		673	0.000129286	0.10	9.39023E-05	0.10	8.67048E-05	0.10	7.02281E-05	0.10	3.73004E-05
		271400000430801 Severance Pt 5	42074 HIGHWAY 3 LOS 1V0		1180	0.000226696	0.18	0.000164652	0.18	0.000152032	0.18	0.000123141	0.18	6.54041E-05
		271400000430801 Severance Pt 6	42074 HIGHWAY 3 LOS 1V0		7514	0.001444012	1.13	0.001048804	1.13	0.000968415	1.13	0.000784385	1.13	0.000416612
		2.714E+14	42074 HIGHWAY 3 LOS 1V0	CONSERVATION AUTHORITY NIAGARA PENINSULA	1028122								54.11	0.019998664
		2.714E+14	42074 HIGHWAY 3 LOS 1V0	MALOWANY, ANTHONY JOHN	31347								3.13	0.001158646
		2.714E+14	42074 HIGHWAY 3 LOS 1V0	MALOWANY, JOHN ALBERT	341903								34.19	0.012637422
		2.714E+14	42074 HIGHWAY 3 LOS 1V0	HUIZTEIN FARMS INC	264973								26.50	0.009793908
		271400000705200 Severance	42074 HIGHWAY 3 LOS 1V0	STOOP, FRANK JOSEPH and STOOP, ADRIAN JOSEPH	2470								0.37	0.000136936
		271400000705200 Severance	42074 HIGHWAY 3 LOS 1V0	STOOP, FRANK JOSEPH and STOOP, ADRIAN JOSEPH	16379									
		271400000800300 Severance	42074 HIGHWAY 3 LOS 1V0	TRIPLE G FARMS INC - Residential Severance	5680	0.001091503	1.32	0.001227936	1.32	0.001133817	1.32	0.000918356	1.32	0.000487768
		2.714E+14	42074 HIGHWAY 3 LOS 1V0	KISS, MURRAY ADAM and KISS, MARIA JOHANNA	848									
		2.714E+14	42074 HIGHWAY 3 LOS 1V0		32817	0.003414478	2.67	0.002479978	2.67	0.002289891	2.67	0.001854739	2.67	0.000985112
		271400000811600 Severance	42074 HIGHWAY 3 LOS 1V0		47778									
		Abbey Road	42074 HIGHWAY 3 LOS 1V0	Wainfleet	3079									
		Abbey Road	42074 HIGHWAY 3 LOS 1V0	Wainfleet	3706									
		Abbey Road	42074 HIGHWAY 3 LOS 1V0	Wainfleet	10285	0.00824504								
		Abbey Road	42074 HIGHWAY 3 LOS 1V0	Wainfleet	12252		11.20	0.010425668	11.20	0.009626555	11.20	0.007797206	11.20	0.004141346
		Brawn Road	42074 HIGHWAY 3 LOS 1V0	Wainfleet	12278	0.00629209	4.91	0.004570023	4.91	0.004219737	4.91	0.003417854	4.91	0.001815332
		Burnaby Road	42074 HIGHWAY 3 LOS 1V0	Wainfleet	159						0.06	4.4385E-05	0.07	2.48575E-05
		Church Street	42074 HIGHWAY 3 LOS 1V0	Wainfleet	1539									
		Clarendon Street East	42074 HIGHWAY 3 LOS 1V0	Wainfleet	10907									
		Clarendon Street East	42074 HIGHWAY 3 LOS 1V0	Wainfleet	28786									
		Clarendon Street West	42074 HIGHWAY 3 LOS 1V0	Wainfleet	1195									
		Concession 1 Road	42074 HIGHWAY 3 LOS 1V0	Wainfleet	4200									
		Concession 1 Road	42074 HIGHWAY 3 LOS 1V0	Wainfleet	30115	0.026146887	20.41	0.018990809	20.41	0.01753519	20.41	0.014202951	20.41	0.007543643
		Concession 3 Road	42074 HIGHWAY 3 LOS 1V0	Wainfleet	9508								2.87	0.001060013
		Dixie Road	42074 HIGHWAY 3 LOS 1V0	Wainfleet	39256		19.63	0.01826858	24.95	0.021437798	24.95	0.017363941	25.29	0.009347158
		Ellsworth Road North	42074 HIGHWAY 3 LOS 1V0	Wainfleet	6175								2.53	0.000936524
		Feeder Road East	42074 HIGHWAY 3 LOS 1V0	Wainfleet	91438									
		Garringer Road	42074 HIGHWAY 3 LOS 1V0	Wainfleet	104	5.33252E-05								
		Garringer Road	42074 HIGHWAY 3 LOS 1V0	Wainfleet	15657		8.01	0.007457382	8.96	0.007695298	14.09	0.009803048		
		Garringer Road	42074 HIGHWAY 3 LOS 1V0	Wainfleet	19385								21.22	0.007844653
		Golf Course Road	42074 HIGHWAY 3 LOS 1V0	Wainfleet	19242								7.62	0.00281494
		Graybiel Road	42074 HIGHWAY 3 LOS 1V0	Wainfleet	5768								2.31	0.000852721
		Highway 3	42074 HIGHWAY 3 LOS 1V0	MTO	26536	0.022603231	29.07	0.027053326	29.07	0.024979727	30.02	0.020893229		
		Highway 3	42074 HIGHWAY 3 LOS 1V0	MTO	31171								61.35	0.022677174
		Lee Street	42074 HIGHWAY 3 LOS 1V0	Wainfleet	2783									
		Malowany Road	42074 HIGHWAY 3 LOS 1V0	Wainfleet	15938						11.72	0.008155576	16.76	0.006195087
		Mill Race Road	42074 HIGHWAY 3 LOS 1V0	Wainfleet	4299									
		Moore Road North	42074 HIGHWAY 3 LOS 1V0	Wainfleet	8343								3.19	0.001177477
		Napoleon Street	42074 HIGHWAY 3 LOS 1V0	Wainfleet	3208									
		Outred Road	42074 HIGHWAY 3 LOS 1V0	Wainfleet	5438						2.18	0.001513626	2.26	0.000834319
		Overholt Road	42074 HIGHWAY 3 LOS 1V0	Wainfleet	34									
		Park Street	42074 HIGHWAY 3 LOS 1V0	Wainfleet	62									
		Peterson Road	42074 HIGHWAY 3 LOS 1V0	Wainfleet	12706	0.005437188	4.24	0.003949097	4.24	0.003646405	4.24	0.002953473	4.24	0.001568684
		Rathfon Road	42074 HIGHWAY 3 LOS 1V0	Wainfleet	7089								2.84	0.001048098
		Rattler Road	42074 HIGHWAY 3 LOS 1V0	Wainfleet	20613								10.69	0.003953025
		Side Road 20	42074 HIGHWAY 3 LOS 1V0	Wainfleet	3770									
		Side Road 20	42074 HIGHWAY 3 LOS 1V0	Wainfleet	30906	0.018920835	14.77	0.013742438	14.77	0.012689099	14.77	0.01027777	14.77	0.005458854
		Station Road	42074 HIGHWAY 3 LOS 1V0	RMN	10771	0.005474354	4.27	0.003976091	4.27	0.003671329	4.27	0.002973661	4.27	0.001579407
		Sugarloaf Street	42074 HIGHWAY 3 LOS 1V0	Wainfleet	966									
		Town Owned Parcel 1	42074 HIGHWAY 3 LOS 1V0		10430									
		Town Owned Parcel 2	42074 HIGHWAY 3 LOS 1V0		301									
		Town Owned Parcel 2	42074 HIGHWAY 3 LOS 1V0		11261									
		Unknown ARN	42074 HIGHWAY 3 LOS 1V0		5739									
		Unknown ARN	42074 HIGHWAY 3 LOS 1V0		23139									
		Vacant Land/ROW	42074 HIGHWAY 3 LOS 1V0	Vacant Land - Wainfleet	16890									
		Vacant Land/ROW	42074 HIGHWAY 3 LOS 1V0	Vacant Land - Wainfleet	34569	0.042501533	36.72	0.034170044	37.34	0.032084273	54.63	0.038018755		
		Vacant Land/ROW	42074 HIGHWAY 3 LOS 1V0	Vacant Land - Wainfleet	37132								122.09	0.045127599
		Vacant Land/ROW	42074 HIGHWAY 3 LOS 1V0	Vacant Land - Wainfleet	44340									
		Willson Road	42074 HIGHWAY 3 LOS 1V0	Wainfleet	32804								8.40	0.003103542
1		2.714E+14	42074 HIGHWAY 3 LOS 1V0	HWANG, HENRY and HWANG, DORCAS	160787								24.58	0.009086926
1		2.714E+14	42074 HIGHWAY 3 LOS 1V0	PORT COLBORNE GOLF CLUB INC.	439980								130.04	0.048065747
1		2.714E+14	42074 HIGHWAY 3 LOS 1V0	BROWN, WILLIAM JAMES and BROWN, DEBORAH ANN	43305								6.21	0.00229415
1		2.714E+14	42074 HIGHWAY 3 LOS 1V0	BROWN, WILLIAM JAMES and BROWN, DEBORAH	11367								1.14	0.000420148
1		2.714E+14	42074 HIGHWAY 3 LOS 1V0	ARMSTRONG, MICHAEL WILLIAM and ARMSTRONG, JES	11376								1.14	0.00042047
1		2.714E+14	42074 HIGHWAY 3 LOS 1V0	PARKER, ALFRED JACK and PARKER, ELIZABETH ANNE	9239								0.91	0.000334541
1		2.714E+14	42074 HIGHWAY 3 LOS 1V0	COOKE, LUANNE GAIL	62688								6.18	0.00228337
1		2.714E+14	42074 HIGHWAY 3 LOS 1V0	1746873 ONTARIO LIMITED	6119								0.61	0.000226172
1		2.714E+14	42074 HIGHWAY 3 LOS 1V0	CAMPBELL, ANNE BARBARA	17161								1.72	0.000634287
1		2.714E+14	42074 HIGHWAY 3 LOS 1V0	SWOBODA, MARGARET JOAN	105106	0.013465531	10.51	0.009780183	10.51	0.009030546	10.51	0.007314457	10.51	0.003884943
1		2.714E+14	42074 HIGHWAY 3 LOS 1V0	HANSON, LEONARD JOHN and HANSON, CHRISTINE	48532	0.001682726	1.31	0.001222185	1.31	0.001128506	1.31	0.000914055	1.31	0.000485484
1		2.714E+14	42074 HIGHWAY 3 LOS 1V0	PRICE, JAMES LORNE	96699	0.009541789	7.45	0.00693032	7.45	0.006399121	7.45	0.005183086	7.45	0.002752903
1		2.714E+14	42074 HIGHWAY 3 LOS 1V0	KAMENSKY, JOSEPH ESTATE and C/O, KAMENSKY DAVI	241	3.09055E-05	0.02	2.2447E-05	0.02	2.07265E-05	0.02	1.67878E-05	0.02	8.91654E-06
1		2.714E+14	42074 HIGHWAY 3 LOS 1V0	TRIPLE G FARMS INC	81581	0.010313613	8.05	0.007490906	8.05	0.006916738	8.05	0.00560234	8.05	0.002975582
1		2.714E+14	42074 HIGHWAY 3 LOS 1V0	CONSERVATION AUTHORITY NIAGARA PENNINSULA	24291	0.003409113	2.66	0.002476081	2.66	0.002286293	2.66	0.001851825	3.93	0.001454206
1		2.714E+14	42074 HIGHWAY 3 LOS 1V0	CANADIAN NATIONAL RAILWAY COMPANY	16053								5.66	0.002090743
1	7	2.714E+14	42074 HIGHWAY 3 LOS 1V0	GRAYBIEL, GARY HORACE and GRAYBIEL, LOIS ANN	66046								6.60	0.002441206
1	7	2.714E+14	42074 HIGHWAY 3 LOS 1V0	LONGVAL, ANNE and LONGVAL, JEAN-GUY EUGENE J	1345								0.20	7.45644E-05
1	7	2.714E+14	42074 HIGHWAY 3 LOS 1V0	BRETHREN IN CHRIST CHURCH CANADIAN CONFERENCE	569								0.09	3.15449E-05
1	8	2.714E+14	42074 HIGHWAY 3 LOS 1V0	LAMBERT, MARK ANTHONY and LAMBERT, SHELLEY AN	47965								4.80	0.00177288
1	8	2.714E+14	42074 HIGHWAY 3 LOS 1V0	GRAYBIEL, DAVID ARNOLD and GRAYBIEL, MARY HELEN	8547								1.28	0.000473844
1	8	2.714E+14	42074 HIGHWAY 3 LOS 1V0	GRAYBIEL, DAVID ARNOLD and GRAYBIEL, MARY HELEN	12069								1.21	0.000446105
1	8	2.714E+14	42074 HIGHWAY 3 LOS 1V0	STOUTH, JOHN ARNOLD and STOUTH, ASIA NAOIMI	2785								0.42	0.000155443
1	8	2.714E+14	42074 HIGHWAY 3 LOS 1V0	VAN KRALINGEN, DIANA	134490								13.45	0.004971026
1	9	2.714E+14	42074 HIGHWAY 3 LOS 1V0	BLACK, GREGORY JOHN and BLACK, DEBRA LYNN	56483								5.65	0.002087712
1	9	2.714E+14	42074 HIGHWAY 3 LOS 1V0	ROSS, KEVIN HARRY and RUGGIERO, TRACEY NOLAND	22467								3.37	

Concession	Lots	Roll Number	Street Address	Property Owner	Parcel Area (m <sup>2</sup> )	Drain 13, Section 5 Per	Drain 13, Section 6 Are	Drain 13, Section 6 Per	Drain 13, Section 7 Are	Drain 13, Section 7 Per	Drain 13, Section 8 Are	Drain 13, Section 8 Per	Drain 13, Section 9 Are	Drain 13, Section 9 Per
1	11	2.714E+14	42074 HIGHWAY 3 LOS 1VO	GROSZEIBL, JEREMY JOE	14907								2.22	0.000819188
1	12	2.714E+14	42074 HIGHWAY 3 LOS 1VO	ETLING, JAMES JOHN ARTHUR and ETLING, GERLINDE M	112295								9.83	0.003633188
1	12	2.714E+14	42074 HIGHWAY 3 LOS 1VO	JAQUES, SCOTT and JAQUES, KIM	7437								1.12	0.000412334
1	12	2.714E+14	42074 HIGHWAY 3 LOS 1VO	ARMENTI, SALVATORE (SAM) and ARMENTI, ANGELA	7432								1.11	0.000412035
1	12	2.714E+14	42074 HIGHWAY 3 LOS 1VO	STULL, GERALD ALEXANDER and STULL, MARIKA ROSIK	11500								1.65	0.00060927
1	12	2.714E+14	42074 HIGHWAY 3 LOS 1VO	CHAMBERS, ROSS HENRY and CHAMBERS, MARILYN RO	45522								6.83	0.002523878
1	12	2.714E+14	42074 HIGHWAY 3 LOS 1VO	CHARACTER CUSTOM BUILDERS INC.	7169								2.15	0.000794927
1	12	2.714E+14	42074 HIGHWAY 3 LOS 1VO	ADAMS, JEAN ELIZABETH and ADAMS, JESSE ORRON	5805								0.87	0.000321819
1	12	2.714E+14	42074 HIGHWAY 3 LOS 1VO	KINGMA, ROLAND and KINGMA, MARY ELLEN	4644								0.70	0.000257464
1	12	2.714E+14	42074 HIGHWAY 3 LOS 1VO	WILSON, ASHLEY and PIETRZAK, JESS MARK	4644								0.70	0.000257458
1	12	2.714E+14	42074 HIGHWAY 3 LOS 1VO	YOUNG, DAVID ALFRED and YOUNG, FERNE ETHEL	9287								1.39	0.000514904
1	12	2.714E+14	42074 HIGHWAY 3 LOS 1VO	HAJDU, JAMES PAUL	6966								1.04	0.000386224
1	12	2.714E+14	42074 HIGHWAY 3 LOS 1VO	PROKOPETZ, STEVEN DOUGLAS and STOLK-PROKOPETZ,	5807								0.87	0.000321977
1	12	2.714E+14	42074 HIGHWAY 3 LOS 1VO	ETLING, ARTHUR ROBERT	5688								0.85	0.00031536
1	12	2.714E+14	42074 HIGHWAY 3 LOS 1VO	COLLALTO, ANDREA GIACOMO	2393								0.36	0.000132665
1	12	2.714E+14	42074 HIGHWAY 3 LOS 1VO	ROBINSON, PATRICIA ANNE	697								0.10	3.86218E-05
1	13	2.714E+14	42074 HIGHWAY 3 LOS 1VO	ELGERSMA, CHARLES STEPHEN and ELGERSMA, MEGHAN	1208								0.12	4.46573E-05
1	13	2.714E+14	42074 HIGHWAY 3 LOS 1VO	CASNIG, ALEX	194733								19.47	0.00719534
1	13	2.714E+14	42074 HIGHWAY 3 LOS 1VO	SCHERTZING, DOUGLAS and COTE, TAMMY LYNN	2811								0.42	0.000155843
1	13	2.714E+14	42074 HIGHWAY 3 LOS 1VO	DEKKER, JOHN ANDRE and DEKKER, ANNA MARIA	11250								1.12	0.000415816
1	13	2.714E+14	42074 HIGHWAY 3 LOS 1VO	SEVENPIFER, RONALD HENRY	973								0.15	5.39514E-05
1	13	2.714E+14	42074 HIGHWAY 3 LOS 1VO	NICHOLLS, JOHN ALBERT WILLIAM	5556								1.67	0.000616076
1	13	2.714E+14	42074 HIGHWAY 3 LOS 1VO	YOUNG, JOHN WAYNE and YOUNG, VIDA	1260								0.19	6.98805E-05
1	14	2.714E+14	42074 HIGHWAY 3 LOS 1VO	DEKKER, MATTHEW BRIAN and DEKKER, SARA ANN	50254								3.47	0.001281317
1	14	2.714E+14	42074 HIGHWAY 3 LOS 1VO	SPITERI, ANTHONY	7823								2.35	0.000867449
1	15	2.714E+14	42074 HIGHWAY 3 LOS 1VO	CHAPMAN, LISA MARIE	34660								3.47	0.001281084
1	15	2.714E+14	42074 HIGHWAY 3 LOS 1VO	KUCMAN, JOSEPH and KUCMAN, THERESA	5695								0.57	0.000210488
1	15	2.714E+14	42074 HIGHWAY 3 LOS 1VO	VIS, ANTHONY JACOB and VIS, MARIE JOY	11810								1.77	0.000654754
1	15	2.714E+14	42074 HIGHWAY 3 LOS 1VO	WHITEHALL, JEFFERY DAVID and WILKES-WHITEHALL, D	1739								0.26	9.63892E-05
1	15	2.714E+14	42074 HIGHWAY 3 LOS 1VO	FARIS, STEPHANIE ANNE and FARIS, BARRY CRAIG	11801								1.77	0.000654277
1	15	2.714E+14	42074 HIGHWAY 3 LOS 1VO	COCHRANE, SHARON	4054								0.61	0.000224766
1	15	2.714E+14	42074 HIGHWAY 3 LOS 1VO	HLINKA, STEPHEN and HLINKA, JEANIE MARIE	14471								2.17	0.000802314
1	16	2.714E+14	42074 HIGHWAY 3 LOS 1VO	10314528 CANADA INC.	162						0.05	3.38332E-05	0.05	1.79699E-05
1	18	2.714E+14	42074 HIGHWAY 3 LOS 1VO	LOEFFEN FARMS LTD 1448077 ONTARIO LTD	137048	0.01422535	11.10	0.010332048	11.10	0.009540112	11.10	0.00772719	11.10	0.004104158
1	18	2.714E+14	42074 HIGHWAY 3 LOS 1VO	LORD, DEBRA ELAINE	5266	0.00101194	0.79	0.000734984	0.79	0.000678649	0.79	0.000549684	0.79	0.000291955
1	19	2.714E+14	42074 HIGHWAY 3 LOS 1VO	CASNIG, ALEX	68126	0.002119937	1.65	0.001539737	1.65	0.001421718	1.65	0.001151547	1.65	0.000611624
1	19	2.714E+14	42074 HIGHWAY 3 LOS 1VO	DERUYTE, FRANK and DERUYTE, MARY	1463	0.000193151	0.15	0.000140288	0.15	0.000129535	0.15	0.000104919	0.15	5.57259E-05
1	19	2.714E+14	42074 HIGHWAY 3 LOS 1VO	BAKARICH, GEORGE and BAKARICH, ZLATA	161482	0.019507801	15.23	0.014168758	15.23	0.013082743	15.23	0.010596609	15.23	0.005628199
1	20	2.714E+14	42074 HIGHWAY 3 LOS 1VO	WERNHAM, THEODORE FREDERICK	35989									
1	20	2.714E+14	42074 HIGHWAY 3 LOS 1VO	WERNHAM, THEODORE FREDERICK	84409	0.015424584	12.04	0.011203067	12.04	0.010344368	12.04	0.008378612	12.04	0.00445015
1	20	2.714E+14	42074 HIGHWAY 3 LOS 1VO	BONFOCO, RYAN JOSEPH JOHN and EMERSON, WHITNE	4275	0.000821598	0.64	0.000596737	0.64	0.000550998	0.64	0.000446291	0.64	0.000237039
1	20	2.714E+14	42074 HIGHWAY 3 LOS 1VO	POSTMA, ANDREW and POSTMA, JENNIE	10621	0.001360709	1.06	0.0009883	1.06	0.000912548	1.06	0.000739135	1.06	0.000392579
1	21	2.714E+14	42074 HIGHWAY 3 LOS 1VO	LEMIEUX, NANCY and PYLE, ROBERT THOMAS	124752	0.014477552	11.30	0.010515226	11.30	0.009709249	11.30	0.007864185	11.30	0.004176921
1	21	2.714E+14	42074 HIGHWAY 3 LOS 1VO	MEISEL, ROLAND WILLIAM	124256	0.015952331	12.45	0.011586376	12.45	0.010698297	12.45	0.008665283	12.45	0.00460241
1	22	2.714E+14	42074 HIGHWAY 3 LOS 1VO	TURTON, CARL WAYNE	40419	0.002283096	1.78	0.001658241	1.78	0.001531139	1.78	0.001240174	1.78	0.000658696
1	22	2.714E+14	42074 HIGHWAY 3 LOS 1VO	CASTER, STANLEY ALEXANDER and CASTER, VALERIE IRE	15606	0.00292166	2.28	0.002122405	2.28	0.001959726	2.28	0.001587316	2.28	0.000843075
1	22	2.714E+14	42074 HIGHWAY 3 LOS 1VO	CASTER, VALERIE IRENE	16605	0.008108394	6.33	0.005889227	6.33	0.005437826	6.33	0.004404468	6.33	0.002339354
1	22	2.714E+14	42074 HIGHWAY 3 LOS 1VO	MARLATT, STEVEN GEORGE and MARLATT, CATHLEEN A	8237	0.00158239	1.24	0.001149309	1.24	0.001061217	1.24	0.000859552	1.24	0.000456536
1	22	2.714E+14	42074 HIGHWAY 3 LOS 1VO	JEFFREY, WILLIAM and HARDENBROOK, RACHELLE	40509	0.004997511	3.90	0.003629754	3.90	0.003351539	3.90	0.002714641	3.90	0.001441833
1	22	2.714E+14	42074 HIGHWAY 3 LOS 1VO	WATTS, ANISSA	40636	0.005203507	4.06	0.003779372	4.06	0.003489689	4.06	0.002826538	4.06	0.001501265
1	22	2.714E+14	42074 HIGHWAY 3 LOS 1VO	FURRY, DARLENE ANNE	8360	0.001202745	0.94	0.000873569	0.94	0.000806611	0.94	0.000653329	0.94	0.000347004
1	23	2.714E+14	42074 HIGHWAY 3 LOS 1VO	HANSON, LEONARD	188589	0.005609814	4.38	0.004074478	4.38	0.003762175	4.38	0.003047243	4.38	0.001618489
1	24	2.714E+14	42074 HIGHWAY 3 LOS 1VO	MINOR, ELWOOD LAVERNE	197554	0.025181954	19.66	0.018289966	19.66	0.016888066	19.66	0.013678801	19.66	0.00726525
2		2.714E+14	42074 HIGHWAY 3 LOS 1VO	WATERFORD SAND & GRAVEL LIMITED	31354								3.14	0.001158889
2		2.714E+14	42074 HIGHWAY 3 LOS 1VO	WATERFORD SAND & GRAVEL LIMITED	80759								8.08	0.002985025
2		2.714E+14	42074 HIGHWAY 3 LOS 1VO	MALLOY, DAVID and MALLOY, LESLIE	108308								4.72	0.001743097
2		2.714E+14	42074 HIGHWAY 3 LOS 1VO	ERIE TRACKER OUTFITTERS LTD	53783								2.03	0.000751563
2		2.714E+14	42074 HIGHWAY 3 LOS 1VO	MALLOY, DAVID and MALLOY, LESLIE	46267								2.53	0.00093606
2		2.714E+14	42074 HIGHWAY 3 LOS 1VO	LAKEFRONT PRODUCE LTD	157894								18.77	0.006938489
2		2.714E+14	42074 HIGHWAY 3 LOS 1VO	LAKEFRONT PRODUCE LTD	108056								21.19	0.007830879
2		2.714E+14	42074 HIGHWAY 3 LOS 1VO	SCHERTZING, PHILIP JR and SCHERTZING, ELVA MARIA	38397								2.85	0.001053001
2		2.714E+14	42074 HIGHWAY 3 LOS 1VO	BARTH, JAMES PETER	23466								1.90	0.000702428
2		2.714E+14	42074 HIGHWAY 3 LOS 1VO	DRESSSEL, KIRK THOMAS and DRESSSEL, SHELLEY CHRISTI	26263								2.39	0.000882273
2		2.714E+14	42074 HIGHWAY 3 LOS 1VO	LEEUWENBURG, JASPER ISAAC and LEEUWENBURG, ELI	23378								2.09	0.000771947
2		2.714E+14	42074 HIGHWAY 3 LOS 1VO	HANZEL, STEVEN ALLAN	40681								2.18	0.000805279
2		2.714E+14	42074 HIGHWAY 3 LOS 1VO	LAKEFRONT PRODUCE LTD	152993								12.21	0.004514481
2		2.714E+14	42074 HIGHWAY 3 LOS 1VO	HUGHES, JODY DARRYL	40682								2.19	0.0008107
2		2.714E+14	42074 HIGHWAY 3 LOS 1VO	VRIEND, GERALD FREDERICK and VRIEND, KELLI ANN	40683								1.38	0.000508575
2		2.714E+14	42074 HIGHWAY 3 LOS 1VO	ETLING, JOHN FREDERICK and ETLING, GAIL ROSEMARY	21480								1.70	0.00062782
2		2.714E+14	42074 HIGHWAY 3 LOS 1VO	RESSOR, JAMES	237013						23.15	0.016112735	23.15	0.008557991
2		2.714E+14	42074 HIGHWAY 3 LOS 1VO	REESOR, JAMES and REESOR, SHEILA	60039		6.00	0.005586639	6.00	0.005158431	6.00	0.004178166	6.00	0.002219158
2		2.714E+14	42074 HIGHWAY 3 LOS 1VO	JSR FARMS LTD	259051						25.91	0.018027624	25.91	0.009575049
2		2.714E+14	42074 HIGHWAY 3 LOS 1VO	BISHOP, MARK WILLIAM and MCINTYRE, CHERIE LYN	3004	0.000577325	0.71	0.000661883	0.71	0.00061115	0.71	0.000495013	0.71	0.000262917
2		2.714E+14	42074 HIGHWAY 3 LOS 1VO	MC GOWAN, JAMES EDWARD	2600		0.39	0.000362909	0.39	0.000335093	0.39	0.000271414	0.39	0.000144157
2		2.714E+14	42074 HIGHWAY 3 LOS 1VO	GABRYELSKI, MICHAEL DENNIS	235323	0.026644451	20.93	0.019476235	20.93	0.017983409	20.93	0.014565995	20.93	0.007736467
2		2.714E+14	42074 HIGHWAY 3 LOS 1VO	BAZINET, TODD and BAZINET, AMANDA	4153	0.000797999	0.62	0.000579597	0.62	0.000535171	0.62	0.000433472	0.62	0.000230231
2		2.714E+14	42074 HIGHWAY 3 LOS 1VO	609968 ONTARIO LTD	80125	0.010265097	8.01	0.007455667	8.01	0.006884201	8.01	0.005575986	8.01	0.002961585
2		2.714E+14	42074 HIGHWAY 3 LOS 1VO	VIRK POULTRY FARMS INC	200812	0.025256236	19.71	0.018343918	19.71	0.016937883	19.71	0.013719151	19.71	0.007286681
2		2.714E+14	42074 HIGHWAY 3 LOS 1VO	MAHEU, JEAN-YVES LAURENT and MAHEU, DEBRA LYNN	89872	0.006005002	4.69	0.004361508	4.69	0.004027204	4.69	0.003261909	4.69	0.001732504
2		2.714E+14	42074 HIGHWAY 3 LOS 1VO	WAGNER, KEN	83701	0.002545122	1.99	0.001848554	1.99	0.001706865	1.99	0.001382507	1.99	0.

Concession	Lots	Roll Number	Street Address	Property Owner	Parcel Area (m <sup>2</sup> )	Drain 13, Section 5 Per	Drain 13, Section 6 Are	Drain 13, Section 6 Per	Drain 13, Section 7 Are	Drain 13, Section 7 Per	Drain 13, Section 8 Are	Drain 13, Section 8 Per	Drain 13, Section 9 Are	Drain 13, Section 9 Per
2	12	2.714E+14	42074 HIGHWAY 3 LOS 1VO	CHANDIAS, ELLERY and GILMORE, CHARITY	38052								1.19	0.00044117
2	12	2.714E+14	42074 HIGHWAY 3 LOS 1VO	CAVERLY, DANA S L TRUSTEE	118933								2.49	0.000918994
2	13	2.714E+14	42074 HIGHWAY 3 LOS 1VO	ELLIS, NICHOLAS and ELLIS, AMANDA	2786						0.42	0.000290843		
2	13	2.714E+14	42074 HIGHWAY 3 LOS 1VO	ELLIS, NICHOLAS and ELLIS, AMANDA	8246								1.65	0.00061165
2	13	2.714E+14	42074 HIGHWAY 3 LOS 1VO	DEKKER, JOHN ANDRE and DEKKER, ANNA MARIA	73289						10.42	0.007251172		
2	13	2.714E+14	42074 HIGHWAY 3 LOS 1VO	DEKKER, JOHN ANDRE and DEKKER, ANNA MARIA	96063								20.02	0.007400807
2	13	2.714E+14	42074 HIGHWAY 3 LOS 1VO	VINK, RUDOLFUS KARL and VINK, KELLY ANNE	6547						0.98	0.000683372	0.98	0.000362961
2	13	2.714E+14	42074 HIGHWAY 3 LOS 1VO	REESOR, JAMES KENNETH	168920						17.40	0.012107619	58.68	0.021690517
2	13	2.714E+14	42074 HIGHWAY 3 LOS 1VO	SHIELS, STEVEN WILLIAM and SHIELS, CAROL JANETTE	6073					0.91	0.000633916	0.91		0.000336693
2	14	2.714E+14	42074 HIGHWAY 3 LOS 1VO	REESOR, JAMES KENNETH	3806		0.38	0.000354114	0.38	0.000326971				
2	14	2.714E+14	42074 HIGHWAY 3 LOS 1VO	REESOR, JAMES KENNETH	407025						41.08	0.028590082	41.08	0.01518511
2	14	2.714E+14	42074 HIGHWAY 3 LOS 1VO	MCIVOR, CHRISTINE D	7171						1.08	0.000748604	1.08	0.000397608
2	14	2.714E+14	42074 HIGHWAY 3 LOS 1VO	RAMSAY, MICHELLE LEE and RAMSAY, ALAN	2318						0.35	0.00024192	0.35	0.000128491
2	14	2.714E+14	42074 HIGHWAY 3 LOS 1VO	SCHERTZING, ROBERT and FREUDENBERG, MONIKA	2710						0.41	0.00028288	0.41	0.000150247
2	14	2.714E+14	42074 HIGHWAY 3 LOS 1VO	MCCRAW, DENNIS JAMES	3242						0.49	0.000338389	0.49	0.000179729
2	15	2.714E+14	42074 HIGHWAY 3 LOS 1VO	WINGER, CHARLES CURTIS and WINGER, GAYLE	5425						0.81	0.000566329	0.81	0.000300796
2	15	2.714E+14	42074 HIGHWAY 3 LOS 1VO	VOLPATTI, JESSE DANIEL	3743						0.56	0.000390686	0.56	0.000207506
2	15	2.714E+14	42074 HIGHWAY 3 LOS 1VO	CHAMBERS, CARL	3879						0.58	0.000404887	0.58	0.000215049
2	15	2.714E+14	42074 HIGHWAY 3 LOS 1VO	PIRSON, JOHN D	2853						0.43	0.000297779	0.43	0.00015816
2	15	2.714E+14	42074 HIGHWAY 3 LOS 1VO	FORTIN, RICKY FRANCIS	4842						0.73	0.000505444	0.73	0.000268458
2	15	2.714E+14	42074 HIGHWAY 3 LOS 1VO	PIRSON, KEITH ALBERT	7354			0.000684259		0.000631811			0.74	0.000271805
2	15	2.714E+14	42074 HIGHWAY 3 LOS 1VO	ETLING, JAMES JOHN ARTHUR and ETLING, GERLINDE M	171183	17.12	0.015928606		17.12	0.014707701	17.12	0.011912774	17.12	0.006327256
2	15	2.714E+14	42074 HIGHWAY 3 LOS 1VO	MONFETTE, KIM	2747						0.41	0.000286765	0.41	0.00015231
2	15	2.714E+14	42074 HIGHWAY 3 LOS 1VO	LEPPERT, RALPH E and LEPPERT, FAYE E	2742						0.41	0.000286279	0.41	0.000152052
2	15	2.714E+14	42074 HIGHWAY 3 LOS 1VO	LARSEN, JORGEN ERIK and LARSEN, ELIZABETH HOWIE	4560						0.68	0.000476027	0.68	0.000252833
2	15	2.714E+14	42074 HIGHWAY 3 LOS 1VO	WEBSTER, ROBERT A and WEBSTER, BONNIE ALICE	1824						0.27	0.000190397	0.27	0.000101126
2	15	2.714E+14	42074 HIGHWAY 3 LOS 1VO	APPLETON, SHAWNA MARIE and DALEY, DARRYL ROBERT	2730						0.41	0.000284932	0.41	0.000151337
2	15	2.714E+14	42074 HIGHWAY 3 LOS 1VO	DILTS, MARION OLEVIA	2724						0.41	0.000284317	0.41	0.00015101
2	15	2.714E+14	42074 HIGHWAY 3 LOS 1VO	TURNER, ELIZABETH and TURNER, RICHARD	8063		1.21	0.00112543	1.21	0.001039167	1.21	0.000841693	1.21	0.00044705
2	15	2.714E+14	42074 HIGHWAY 3 LOS 1VO	AHLGRIMM, PERRY	21234		3.19	0.002963799	3.19	0.002736628	3.19	0.002216582	3.19	0.001177298
2	15	2.714E+14	42074 HIGHWAY 3 LOS 1VO	MEDVIC, JOHN	20656		2.07	0.001922051		0.001774728				
2	15	2.714E+14	42074 HIGHWAY 3 LOS 1VO	MEDVIC, JOHN	184347						20.50	0.014266324	20.50	0.007577303
2	15	2.714E+14	42074 HIGHWAY 3 LOS 1VO	HINKS, JOANNE ELLEN and HINKS, BRIAN FRANK	169998		17.00	0.015818317	17.00	0.014605866	20.06	0.013960304	20.06	0.007414765
2	16	2.714E+14	42074 HIGHWAY 3 LOS 1VO	DYCK, FRANK MITCHELL and DYCK, WENDY LYNN	319551		35.83	0.033336796	35.83	0.030781579	35.83	0.024932108	35.83	0.013242242
2	16	2.714E+14	42074 HIGHWAY 3 LOS 1VO	VANDELAAR, RONALD GERARD	45186		6.23	0.005798009	6.23	0.0053536	6.23	0.004336247	6.23	0.00230312
2	16	2.714E+14	42074 HIGHWAY 3 LOS 1VO	ETLING, JAMES JOHN ARTHUR and ETLING, GERLINDE M	10326		0.88	0.000820427	0.88	0.000757542	0.88	0.000613586	0.88	0.000325895
2	16	2.714E+14	42074 HIGHWAY 3 LOS 1VO	LOEFFEN FARMS LTD 1448077 ONTARIO LTD	13	1.71358E-06								
2	16	2.714E+14	42074 HIGHWAY 3 LOS 1VO	LOEFFEN FARMS LTD 1448077 ONTARIO LTD	203644		20.37	0.018950373	20.37	0.017497854	20.37	0.01417271	20.37	0.007527581
2	16	2.714E+14	42074 HIGHWAY 3 LOS 1VO	SMITH, DANIEL and SMITH, MARIE	2786	0.000491596	0.38	0.000357052	0.38	0.000329685	0.38	0.000267034	0.38	0.00014183
2	16	2.714E+14	42074 HIGHWAY 3 LOS 1VO	MIEDEMA, CALVIN ANDREW and MIEDEMA, SHELLEY A	2786	0.000535341	0.42	0.000388825	0.42	0.000359022	0.42	0.000290797	0.42	0.000154451
2	16	2.714E+14	42074 HIGHWAY 3 LOS 1VO	PIERCE, JOSEPH FREDERICK and PIERCE, BECKY SUSAN	1582	0.00030395								
2	16	2.714E+14	42074 HIGHWAY 3 LOS 1VO	PIERCE, JOSEPH FREDERICK and PIERCE, BECKY SUSAN	3884		0.82	0.000762835	0.82	0.000704364	0.82	0.000570513	0.82	0.000303018
2	16	2.714E+14	42074 HIGHWAY 3 LOS 1VO	1397893 ONTARIO LTD	89657		8.97	0.008342595	8.97	0.007703147	8.97	0.006239306	8.97	0.003313896
2	16	2.714E+14	42074 HIGHWAY 3 LOS 1VO	RUSCICA, LOUIE FELICE and RUSCICA, SHERRY JEAN ANNE	11773	0.001487908								
2	16	2.714E+14	42074 HIGHWAY 3 LOS 1VO	RUSCICA, LOUIE FELICE and RUSCICA, SHERRY JEAN ANNE	84976		9.66	0.008987765	9.66	0.008298865	9.66	0.006721819	9.66	0.003570174
2	17	2.714E+14	42074 HIGHWAY 3 LOS 1VO	SUSCHINSKI, SWETLANA and SUSCHINSKI, PETER	27601	0.004400211	3.43	0.003195928	3.43	0.002950965	3.43	0.002390188	3.43	0.001269506
2	17	2.714E+14	42074 HIGHWAY 3 LOS 1VO	LAWRENCE, GERALD BRUCE and LAWRENCE, GLORIA E	7856	0.001437378	1.12	0.001043986	1.12	0.000963966	1.12	0.000780782	1.12	0.000414698
2	17	2.714E+14	42074 HIGHWAY 3 LOS 1VO	MOLLISON, SHAWN MICHAEL and MOLLISON, ANGELA	10488	0.002015511	1.57	0.001463891	1.57	0.001094823	1.57	0.001094823	1.57	0.000581495
2	17	2.714E+14	42074 HIGHWAY 3 LOS 1VO	MORNINGSTAR, SEAN EDWARD and MORNINGSTAR, JEANETTE	4048	0.000777852	0.61	0.000564964	0.61	0.00052166	0.61	0.000422528	0.61	0.000224418
2	17	2.714E+14	42074 HIGHWAY 3 LOS 1VO	LAWRENCE, GERALD	1775	0.000341083								
2	17	2.714E+14	42074 HIGHWAY 3 LOS 1VO	LAWRENCE, GERALD	16175		3.05	0.002836633	3.05	0.002619209	3.05	0.002121477	3.05	0.001126785
2	17	2.714E+14	42074 HIGHWAY 3 LOS 1VO	1397893 ONTARIO LTD	152977		24.89	0.023158548	24.89	0.021383479	24.89	0.017319944	24.89	0.009199178
2	17	2.714E+14	42074 HIGHWAY 3 LOS 1VO	DYCK, FRANK MITCHELL and DYCK, WENDY LYNN	142200		14.22	0.01323171	14.22	0.012217518	14.22	0.009895805	14.22	0.005255979
2	18	2.714E+14	42074 HIGHWAY 3 LOS 1VO	DAYBOLL, KENNETH HARVEY	190325		10.93	0.010173543	10.93	0.009393756	10.93	0.007608646	10.93	0.004041196
2	18	2.714E+14	42074 HIGHWAY 3 LOS 1VO	BERG, HOWARD FRASER	1394		0.21	0.000194612	0.21	0.000179695	0.21	0.000145547	0.21	7.73048E-05
2	18	2.714E+14	42074 HIGHWAY 3 LOS 1VO	FLEMING, JAMES ALLAN and FLEMING, BRENDA LYNN	119717		8.64	0.008039767	8.64	0.00742353	8.64	0.006012826	8.64	0.003193605
2	18	2.714E+14	42074 HIGHWAY 3 LOS 1VO	STOUTH, BRUCE L and STOUTH, LAURA A	12689	0.001605066								
2	18	2.714E+14	42074 HIGHWAY 3 LOS 1VO	STOUTH, BRUCE L and STOUTH, LAURA A	59482		7.15	0.006650113	7.15	0.006140391	7.15	0.004973523	7.15	0.002641598
2	18	2.714E+14	42074 HIGHWAY 3 LOS 1VO	STOUTH, JUDITH MARGARET and STOUTH, ROBERT ARNOLD	3137	0.00040184								
2	18	2.714E+14	42074 HIGHWAY 3 LOS 1VO	STOUTH, JUDITH MARGARET and STOUTH, ROBERT ARNOLD	4957		0.81	0.000753157	0.81	0.000695429	0.81	0.000563275	0.81	0.000299174
2	18	2.714E+14	42074 HIGHWAY 3 LOS 1VO	ROBINS, ARNOLD ALFRED and ROBINS, KAREN LOUISE	126547	0.016212316	12.65	0.011775206	12.65	0.010872654	12.65	0.008066507	12.65	0.004677418
2	18	2.714E+14	42074 HIGHWAY 3 LOS 1VO	WINGER, DAVID EVAN	13783	0.002648751	2.07	0.001923821	2.07	0.001776363	2.07	0.001438798	2.07	0.000764192
2	18	2.714E+14	42074 HIGHWAY 3 LOS 1VO	DYCK, FRANK MITCHELL and DYCK, WENDY LYNN	55938	0.007166441	5.59	0.005205075	5.59	0.004806113	5.59	0.0038928	5.59	0.002067591
2	19	2.714E+14	42074 HIGHWAY 3 LOS 1VO	ERIE FUR FARMS LIMITED	1071									
2	19	2.714E+14	42074 HIGHWAY 3 LOS 1VO	ERIE FUR FARMS LIMITED	178988	0.021123361	16.49	0.015342159	16.49	0.014166205	16.49	0.011474179	16.49	0.006094305
2	19	2.714E+14	42074 HIGHWAY 3 LOS 1VO	LOEFFEN, JOHN NICHLAAS and LOEFFEN, MARIA GERTRUDE	4056	0.000519584	0.41	0.000377381	0.41	0.000348455	0.41	0.000282238	0.41	0.000149905
2	19	2.714E+14	42074 HIGHWAY 3 LOS 1VO	HILL, KENNETH	1616	0.000270269	0.21	0.0001963	0.21	0.000181254	0.21	0.00014681	0.21	7.79755E-05
2	19	2.714E+14	42074 HIGHWAY 3 LOS 1VO	MILLIGAN, TIMOTHY RICHARD	3231	0.000592877	0.46	0.000430614	0.46	0.000397608	0.46	0.00032205	0.46	0.000171051
2	19	2.714E+14	42074 HIGHWAY 3 LOS 1VO	CRAWFORD, DWIGHT JOHN ANGUS and CRAWFORD, JUDITH	11356	0.001903631	1.49	0.001382631	1.49	0.001276654	1.49	0.00103405	1.49	0.000549217
2	19	2.714E+14	42074 HIGHWAY 3 LOS 1VO	BANFORD, SEAN VICTOR and MASON, MORGAN ANN	1486	0.000234865	0.18	0.000170585	0.18	0.00015751	0.18	0.000127578	0.18	6.7761E-05
2	19	2.714E+14	42074 HIGHWAY 3 LOS 1VO	TRIPLE G FARMS INC	312177	0.032001348	26.34	0.024509296	26.34	0.022630693	26.34	0.018330148	26.34	0.00973573
2	19	2.714E+14	42074 HIGHWAY 3 LOS 1VO	CASSELL, JACK DAVID WILLIAM	8087	0.001554037	1.21	0.001128717	1.21	0.001042202	1.21	0.000844151	1.21	0.000448356
2	19	2.714E+14	42074 HIGHWAY 3 LOS 1VO	HOUNATY, MATTHEW and DURANT, PAULA	13925	0.002676014	2.09	0.001943622	2.09	0.001794646	2.09	0.001453607	2.09	0.000772057
2	19	2.714E+14	42074 HIGHWAY 3 LOS 1VO	BURELLA, BRADLEY JAMES DENIS and BURELLA, CHERYL	14984	0.000946205								



Concession	Lots	Roll Number	Street Address	Property Owner	Parcel Area (m <sup>2</sup> )	Drain 13, Section 5 Per	Drain 13, Section 6 Are	Drain 13, Section 6 Per	Drain 13, Section 7 Are	Drain 13, Section 7 Per	Drain 13, Section 8 Are	Drain 13, Section 8 Per	Drain 13, Section 9 Are	Drain 13, Section 9 Per
2	24	2.714E+14	42074 HIGHWAY 3 LOS 1VO	STIRTZINGER, JAMES GLEN and HYLAND, JUDITH ANN	4107									
2	24	2.714E+14	42074 HIGHWAY 3 LOS 1VO	STIRTZINGER, JAMES GLEN and HYLAND, JUDITH ANN	188546	0.017459865	13.63	0.012681317	13.63	0.011709312	13.63	0.009484174	13.63	0.005037349
2	24	2.714E+14	42074 HIGHWAY 3 LOS 1VO	DEAN, ARTHUR LEROY and DEAN, DARLENE ELIZABETH	37505									
2	24	2.714E+14	42074 HIGHWAY 3 LOS 1VO	DEAN, ARTHUR LEROY and DEAN, DARLENE ELIZABETH	194323	0.032043893	25.01	0.023273877	25.01	0.021489968	25.01	0.017406197	25.01	0.009244989
2	25	2.714E+14	42074 HIGHWAY 3 LOS 1VO	FERRI, CARMAN and FERRI, KATHERINE HELEN	18930	0.000485027	0.38	0.000352281	0.38	0.000325279	0.38	0.000263466	0.38	0.000139935
2	25	2.714E+14	42074 HIGHWAY 3 LOS 1VO	FLETCHER, WILLIAM DOUGLAS and FLETCHER, LINDA ANN	37555									
2	25	2.714E+14	42074 HIGHWAY 3 LOS 1VO	FLETCHER, WILLIAM DOUGLAS and FLETCHER, LINDA ANN	45648	0.006962896	5.43	0.005057238	5.43	0.004669608	5.43	0.003782235	5.43	0.002008866
3		2.714E+14	42074 HIGHWAY 3 LOS 1VO	STOOP, ADRIAN JOSEPH	397153								37.85	0.013988583
3		2.714E+14	42074 HIGHWAY 3 LOS 1VO	CAN-AM INTERNATIONAL BEAGLE CLUB OF WELLINGTON	197838								4.89	0.001807534
3		2.714E+14	42074 HIGHWAY 3 LOS 1VO	ROSSI, ERNO DELANO	96889								4.24	0.001565647
3		2.714E+14	42074 HIGHWAY 3 LOS 1VO	1448077 ONTARIO LTD, 2193418 ONTARIO INC and 2193418 ONTARIO INC	532561						56.41	0.039255315	109.57	0.040499931
3		2.714E+14	42074 HIGHWAY 3 LOS 1VO	TRIPLE G FARMS INC	171235	0.021937447	17.85	0.016604953	17.85	0.015332207	17.85	0.012418604	17.85	0.006595919
3		2.714E+14	42074 HIGHWAY 3 LOS 1VO	ITTEN, URS	237929	0.030421748	23.75	0.022095694	29.67	0.025492768	29.67	0.020648338	29.67	0.010966995
3		2.714E+14	42074 HIGHWAY 3 LOS 1VO	TRIPLE G FARMS INC	10748	0.000966572								
3		2.714E+14	42074 HIGHWAY 3 LOS 1VO	TRIPLE G FARMS INC	80861		8.75	0.008141189	8.75	0.007517178	8.75	0.006088677	8.75	0.003233892
3		2.714E+14	42074 HIGHWAY 3 LOS 1VO	POLS, ANDREW and POLS, CHERYL NADINE	178852	0.021487744	16.77	0.015606816	16.77	0.014410576	16.77	0.011672112	16.77	0.006199433
3		2.714E+14	42074 HIGHWAY 3 LOS 1VO	EMERSON, ROSS DUANE and EMERSON, MARY VERA	89952	0.011524012	9.00	0.008370033	9.00	0.007728482	9.00	0.006259827	9.00	0.003324795
3		2.714E+14	42074 HIGHWAY 3 LOS 1VO	TRAFANANKO, GORDON	544	6.97189E-05	0.05	5.06377E-05	0.05	4.67564E-05	0.05	3.78712E-05	0.05	2.01146E-05
3		2.714E+14	42074 HIGHWAY 3 LOS 1VO	PRENTICE, GERALD ALEXANDER and SKOTNISKI, LINDA ANN	158									
3		2.714E+14	42074 HIGHWAY 3 LOS 1VO	INTERISANO, ANGELO	3111									
3		2.714E+14	42074 HIGHWAY 3 LOS 1VO	FIVESTAR VARIETY & GAS INC.	6873									
3		2.714E+14	42074 HIGHWAY 3 LOS 1VO	NORMAN, ALVIN	681									
3		2.714E+14	42074 HIGHWAY 3 LOS 1VO	HITCHCOCK, BRADLEY PAUL	5145									
3		2.714E+14	42074 HIGHWAY 3 LOS 1VO	FREITAG, REX and NEWELL, DAWN MICHELLE	4626									
3		2.714E+14	42074 HIGHWAY 3 LOS 1VO	POLS, SIMON and POLS, LOES	4050									
3		2.714E+14	42074 HIGHWAY 3 LOS 1VO	MARTIN, KENNETH DONALD and MARTIN, CHRISTINA LINDA	1064									
3		2.714E+14	42074 HIGHWAY 3 LOS 1VO	WAINFLEET TOWNSHIP	919									
3		2.714E+14	42074 HIGHWAY 3 LOS 1VO	MARSHVILLE CHOCOLATES INC	215									
3		2.714E+14	42074 HIGHWAY 3 LOS 1VO	A & M STONE LTD.	1813									
3		2.714E+14	42074 HIGHWAY 3 LOS 1VO	A & M STONE LTD.	1012									
3		2.714E+14	42074 HIGHWAY 3 LOS 1VO	OORD, MICHAEL ANDREW and BARBERA, BRANDEE LYNN	3655									
3		2.714E+14	42074 HIGHWAY 3 LOS 1VO	STRUMIA, JULIAN and WITLOX, JOCELYN	1459									
3		2.714E+14	42074 HIGHWAY 3 LOS 1VO	MATER, BRIAN MERLE and MATER, SHARON PAULINE	1438									
3		2.714E+14	42074 HIGHWAY 3 LOS 1VO	DISTRICT SCHOOL BOARD OF NIAGARA	25069									
3		2.714E+14	42074 HIGHWAY 3 LOS 1VO	JASEK, JOSEPH FRANK and JASEK, KATHERINE ANNE	1986									
3		2.714E+14	42074 HIGHWAY 3 LOS 1VO	FEDUCK, TRACY GLORIA and FEDUCK, BRADLEY SCOTT	1028									
3		2.714E+14	42074 HIGHWAY 3 LOS 1VO	DIGIRONIMO, JULIE ANN	1833									
3		2.714E+14	42074 HIGHWAY 3 LOS 1VO	NIEUWOLD, RAYMOND and NIEUWOLD, ANTOINETTE	428									
3		2.714E+14	42074 HIGHWAY 3 LOS 1VO	MUENZBERGER, JANET	2021									
3		2.714E+14	42074 HIGHWAY 3 LOS 1VO	FULBROOK, TIMOTHY STEPHEN and FULBROOK, ELIZABETH	1796									
3		2.714E+14	42074 HIGHWAY 3 LOS 1VO	LOEFFEN, RICHARD MICHAEL and LOEFFEN, ANGELA CAROL	1665									
3		2.714E+14	42074 HIGHWAY 3 LOS 1VO	RODGERS, RONALD RAY and RODGERS, MARY ALFRETA	1352									
3		2.714E+14	42074 HIGHWAY 3 LOS 1VO	BOUDREAU, DONALD PAUL and BOUDREAU, CHERYL ANN	1619									
3		2.714E+14	42074 HIGHWAY 3 LOS 1VO	KAEMMERZELL, ANDREAS	1694									
3	3	2.714E+14	42074 HIGHWAY 3 LOS 1VO	ROMAN CATHOLIC EPISCOPAL CORPORATION ST CATHARINE	5245									
3	4	2.714E+14	42074 HIGHWAY 3 LOS 1VO	MENGER, BRADLEY JAMES	1393									
3	8	2.714E+14	42074 HIGHWAY 3 LOS 1VO	SHIELS, JACQUELINE GRACE and SHIELS, PAUL ROBERT	571									
3	8	2.714E+14	42074 HIGHWAY 3 LOS 1VO	GRAY, IAN SCOTT and GRAY, IAN GEORGE	266									
3	8	2.714E+14	42074 HIGHWAY 3 LOS 1VO	NORMAN, ALVIN and NORMAN, GAIL ANN	384									
3	9	2.714E+14	42074 HIGHWAY 3 LOS 1VO	LIDDARD, JASON	61191								5.92	0.002188579
3	10	2.714E+14	42074 HIGHWAY 3 LOS 1VO	CAN-AM INTERNATIONAL BEAGLE CLUB OF WELLINGTON	19369								0.39	0.000143185
3	10	2.714E+14	42074 HIGHWAY 3 LOS 1VO	MANAGEMENT BOARD SECRETARIAT	53836								1.80	0.000665814
3	10	2.714E+14	42074 HIGHWAY 3 LOS 1VO	MANAGEMENT BOARD SECRETARIAT	84959								1.79	0.000661486
3	10	2.714E+14	42074 HIGHWAY 3 LOS 1VO	ADAMS, STEPHEN and BEAMER, KILEY	1184									
3	11	2.714E+14	42074 HIGHWAY 3 LOS 1VO	STOOP, FRANK JOSEPH	136083								23.41	0.008652546
3	11	2.714E+14	42074 HIGHWAY 3 LOS 1VO	NIAGARA PENINSULA CONSERVATION AUTHORITY	57736								1.27	0.000470167
3	11	2.714E+14	42074 HIGHWAY 3 LOS 1VO	DRYSDALE, MARK and COOK, JONI	96087								3.52	0.001302467
3	11	2.714E+14	42074 HIGHWAY 3 LOS 1VO	DRAPER, DAVID DONALD and DRAPER, LORNA IRENE GRACE	47418								4.71	0.001742321
3	11	2.714E+14	42074 HIGHWAY 3 LOS 1VO	KIERS, TYLER JOHN and MARR, MARYLYNN PEARL	1013									
3	12	2.714E+14	42074 HIGHWAY 3 LOS 1VO	MOORMANN, EILEEN	197497								19.75	0.007299859
3	13	2.714E+14	42074 HIGHWAY 3 LOS 1VO	GIBB, RANDY KENNETH and RYCKMAN, CHERYL JAYE	5513						0.83	0.000575476	0.83	0.000305654
3	13	2.714E+14	42074 HIGHWAY 3 LOS 1VO	SKOTNISKI, STANLEY FERDINAN	40449						4.04	0.002814913	4.04	0.00149509
3	13	2.714E+14	42074 HIGHWAY 3 LOS 1VO	FERRI, MICHAEL ALAN and FERRI, TERESA ANN	5572						0.84	0.000581594	0.84	0.000308903
3	13	2.714E+14	42074 HIGHWAY 3 LOS 1VO	1448077 ONTARIO LIMITED, and 2193418 ONTARIO INC	5565								0.56	0.000205677
3	13	2.714E+14	42074 HIGHWAY 3 LOS 1VO	LOEFFEN FARMS LTD 1448077 ONTARIO LTD	187320						18.73	0.013035742	18.73	0.006923701
3	14	2.714E+14	42074 HIGHWAY 3 LOS 1VO	GREEN, DONALD BRUCE and GREEN, LINDA JANE	9294				1.39	0.001197835	1.39	0.000970209	1.39	0.000515309
3	14	2.714E+14	42074 HIGHWAY 3 LOS 1VO	GREEN, DONALD BRUCE and GREEN, LINDA JANE	136491				13.65	0.011727042	19.08	0.013280346	19.08	0.007053618
3	14	2.714E+14	42074 HIGHWAY 3 LOS 1VO	MALOWANY, JOHN ALBERT and MALOWANY, FRANCIS	7893								1.18	0.000437593
3	14	2.714E+14	42074 HIGHWAY 3 LOS 1VO	TURPIN, CHARLES MICHAEL and TURPIN, PEGGY-SUE	4578								0.46	0.000169203
3	14	2.714E+14	42074 HIGHWAY 3 LOS 1VO	HOELLER, KATHERINE E. & GEOFFREY M and CHEETHAM, JAMES	9455								1.42	0.000524214
3	14	2.714E+14	42074 HIGHWAY 3 LOS 1VO	WINGER, DOUGLAS RONALD and WINGER, VALERIE LYNN	3632								0.54	0.000201364
3	14	2.714E+14	42074 HIGHWAY 3 LOS 1VO	DEVRIES, HENRY and DEVRIES, JOYCE MARIAN	395437				43.04	0.036980285	43.04	0.029952865	43.04	0.015908928
3	15	2.714E+14	42074 HIGHWAY 3 LOS 1VO	BALICKI, BARBARA MARIE and BALICKI, MICHAEL GARRY	21005								2.10	0.000776379
3	15	2.714E+14	42074 HIGHWAY 3 LOS 1VO	BARRICK, DAVID WILLIAM and BARRICK, KAREN LYNNE	9931				0.99	0.000853242	0.99	0.000691099	0.99	0.000367065
3	15	2.714E+14	42074 HIGHWAY 3 LOS 1VO	PATARAN, PAUL MICHAEL	4063				0.61	0.000523628	0.61	0.000424122	0.61	0.000225265
3	15	2.714E+14	42074 HIGHWAY 3 LOS 1VO	ZIERLE, DENNIS and SHINNERS, WENDY	7975				1.20	0.001027829	1.20	0.000832509	1.20	0.000442172
3	15	2.714E+14	42074 HIGHWAY 3 LOS 1VO	CVETKOVIC, GEORGE JOSEPH and CVETKOVIC, SUSAN ELIZABETH	122414		12.24	0.011390686	12.24	0.010517606	12.24	0.00851893	12.24	0.004524677
3	16	2.714E+14	42074 HIGHWAY 3 LOS 1VO	HINKS, JOANNE ELLEN and HINKS, BRIAN FRANK	143344	0.018236057	15.18	0.014124344						
3	16	2.714E+14	42074 HIGHWAY 3 LOS 1VO	HINKS, JOANNE ELLEN and HINKS, BRIAN FRANK	239644				30.70	0.026377459	30.70	0.02136491	30.70	0.011347589
3	16	2.714E+14	42074 HIGHWAY 3 LOS 1VO	HINKS, JOANNE ELLEN and HINKS, BRIAN FRANK	686809									
3	17	2.714E+14	42074 HIGHWAY 3 LOS 1VO	HANSEN, JANICE LEE	7114	0.001367082	1.25	0.001165582	1.25	0.001076242	1.25	0.000871722	1.25	0.000462999
3	17	2.714E+14	42074 HIGHWAY 3 LOS 1VO	MOORMANN, JOSEPH ISERELL and MOORMANN, ELIZABETH	8930	0.001716025	1.44	0.001335297	1.44	0.001232948		0.000998649	1.44	0.000530415
3	17	2.714E+14	42074 HIGHWAY 3 LOS 1VO	VANDERLINGEN, ALLEN JEFFREY and CHEESEMANN, STANLEY	27877	0.003571421	2.79	0.002593968	2.79	0.002395144	2.79	0.001939991	2.79	0.001030391
3	18	2.714E+14	42074 HIGHWAY 3 LOS 1VO	DAYBOLL, BRANDON JOSEPH and DAYBOLL, ANGELA	6129		0.92	0.000855527	0.92	0.000789952		0.000639836	0.92	0.000339837
3	18	2.714E+14	42074 HIGHWAY 3 LOS 1VO	RITENBURG, STEVEN and RITENBURG, LAURA JEAN	7918		1.19	0.001105103	1.19	0.001020399		0.000826491	1.19	0.000438976
3	18	2.714E+14	42074 HIGHWAY 3 LOS 1VO	BUCKTON, DAVID ROSS ALEXANDER and WHITE, MICHAEL	9286	0.00178449	1.39	0.001296097	1.39	0.001196753	1.39	0.000969332	1.39	0.000514844
3	18	2.714E+14	42074 HIGHWAY 3 LOS 1VO	MACLEOD, STUART and MACLEOD, CYNTHIA LOUISE	2267	0.000435576	0.34	0.000316365	0.34	0.000292116	0.34			

Concession	Lots	Roll Number	Street Address	Property Owner	Parcel Area (m <sup>2</sup> )	Drain 13, Section 5 Per	Drain 13, Section 6 Are	Drain 13, Section 6 Per	Drain 13, Section 7 Are	Drain 13, Section 7 Per	Drain 13, Section 8 Are	Drain 13, Section 8 Per	Drain 13, Section 9 Are	Drain 13, Section 9 Per
3	18	2.714E+14	42074 HIGHWAY 3 LOS 1V0	PROULX, RICHARD STEVEN and PROULX, GHISLAIN	4118									
3	18	2.714E+14	42074 HIGHWAY 3 LOS 1V0	BROWN, DAVID and BROWN, DAWN MARGARET	4196									
3	18	2.714E+14	42074 HIGHWAY 3 LOS 1V0	DERUITER, JEANNINE E.	8507									
3	18	2.714E+14	42074 HIGHWAY 3 LOS 1V0	DAVIES, WILFRED GORDON GLENN and DAVIES, JACQUELINE	7192									
3	18	2.714E+14	42074 HIGHWAY 3 LOS 1V0	BUNZ, TIMOTHY DANIEL and BUNZ, GERALDINE HEATH	7186									
3	18	2.714E+14	42074 HIGHWAY 3 LOS 1V0	PARSONS, GLENN JAMES and PARSONS, SANDRA MARGARET	5085									
3	18	2.714E+14	42074 HIGHWAY 3 LOS 1V0	DAVIES, BARRIE SCOTT and DAVIES, TRACY ANN	5461									
3	19	2.714E+14	42074 HIGHWAY 3 LOS 1V0	WILLS, JOHN LAWRENCE and WILLS, RHODA MARJORIE	1864									
3	19	2.714E+14	42074 HIGHWAY 3 LOS 1V0	ROMAN CATHOLIC EPISCOPAL CORPORATION ST CATHARINE	2562									
3	19	2.714E+14	42074 HIGHWAY 3 LOS 1V0	NIAGARA CATHOLIC DISTRICT SCHOOL BOARD	32464									
3	19	2.714E+14	42074 HIGHWAY 3 LOS 1V0	WAINFLEET TOWNSHIP	30290									
3	19	2.714E+14	42074 HIGHWAY 3 LOS 1V0	TRANSPORTATION MINISTRY	1237									
3	19	2.714E+14	42074 HIGHWAY 3 LOS 1V0	WAINFLEET TOWNSHIP	1									
3	19	2.714E+14	42074 HIGHWAY 3 LOS 1V0	OWEN, ROBERT OSBORNE and OWEN, FAY MARGARET	585									
3	19	2.714E+14	42074 HIGHWAY 3 LOS 1V0	BOWMAN, HELEN MADELINE	786									
3	19	2.714E+14	42074 HIGHWAY 3 LOS 1V0	HARRIS, DONALD WILLIAM and HARRIS, GRACE PATRICIA	716									
3	20	2.714E+14	42074 HIGHWAY 3 LOS 1V0	609968 ONTARIO LTD	57863	0.007166315	5.59	0.005204984	5.59	0.004806029	5.59	0.003892732	5.59	0.002067555
3	30	2.714E+14	42074 HIGHWAY 3 LOS 1V0	GILMORE, DAVID JOHN and GILMORE, CARISSA	1012									
3	31	2.714E+14	42074 HIGHWAY 3 LOS 1V0	GILMORE, DAVID JOHN and GILMORE, CARISSA	1012									
3	41	2.714E+14	42074 HIGHWAY 3 LOS 1V0	MCKNIGHT, BARBARA	1767									
4		2.714E+14	42074 HIGHWAY 3 LOS 1V0	OROSZ, SCOTT ALEXANDER and SIMPSON, LORI ELLEN, & S	222582								15.87	0.005866173
4		2.714E+14	42074 HIGHWAY 3 LOS 1V0	HAXTON, TIMOTHY and HAWLEY, LEANNE	3641									
4		2.714E+14	42074 HIGHWAY 3 LOS 1V0	BARTELS, CORNELIUS and BARTELS, ANITA JANE	8240									
4		2.714E+14	42074 HIGHWAY 3 LOS 1V0	GREEN, KENNETH HAROLD	114919									
4		2.714E+14	42074 HIGHWAY 3 LOS 1V0	EVANS, JANET LYNN	22597									
4		2.714E+14	42074 HIGHWAY 3 LOS 1V0	MARR, JAMES EDWARD and MARR, DEBORAH ANN	11398									
4		2.714E+14	42074 HIGHWAY 3 LOS 1V0	AARTS, LEON PETER JOHN and AARTS, JUDITH ANN	4045									
4	4	2.714E+14	42074 HIGHWAY 3 LOS 1V0	NATURAL RESOURCES MINISTRY	330383								6.73	0.002485941
4	6	2.714E+14	42074 HIGHWAY 3 LOS 1V0	SOARES, HEATHER ILA	27993								2.80	0.001034659
4	6	2.714E+14	42074 HIGHWAY 3 LOS 1V0	SOARES, HEATHER ILA	211676									
4	6	2.714E+14	42074 HIGHWAY 3 LOS 1V0	TRIPLE G FARMS INC	251418								25.14	0.009292445
4	7	2.714E+14	42074 HIGHWAY 3 LOS 1V0	TRIPLE G FARMS INC	84964								8.50	0.00314043
4	7	2.714E+14	42074 HIGHWAY 3 LOS 1V0	TRIPLE G FARMS INC	96575									
4	7	2.714E+14	42074 HIGHWAY 3 LOS 1V0	MCGOWAN, ANN MARIE	7109									
4	7	2.714E+14	42074 HIGHWAY 3 LOS 1V0	TRIPLE G FARMS INC	246428								24.64	0.009105737
4	8	2.714E+14	42074 HIGHWAY 3 LOS 1V0	TRIPLE G FARMS INC	236416								23.07	0.008527614
4	8	2.714E+14	42074 HIGHWAY 3 LOS 1V0	NAUTA, GWENDOLYN LOUISE and NAUTA, DARREN PETER	3207								0.48	0.000177831
4	8	2.714E+14	42074 HIGHWAY 3 LOS 1V0	NAUTA, GWENDOLYN LOUISE and NAUTA, DARREN PETER	21558									
4	8	2.714E+14	42074 HIGHWAY 3 LOS 1V0	GEERTS, DARYL PETER and GEERTS, LYDIA ANNA MARIE	6089									
4	9	2.714E+14	42074 HIGHWAY 3 LOS 1V0	ROBINS, SHAWN EUGENE and ROBINS, AMANDA MAY F	11451									
4	9	2.714E+14	42074 HIGHWAY 3 LOS 1V0	STOOP, FRANK JOSEPH and STOOP, ADRIAN JOSEPH	434150								43.33	0.016017157
4	9	2.714E+14	42074 HIGHWAY 3 LOS 1V0	YOUNG, LUKE EDWARD and YOUNG, JANNIFER MAE	71526								7.15	0.002643754
4	9	2.714E+14	42074 HIGHWAY 3 LOS 1V0	YOUNG, LUKE EDWARD and YOUNG, JANNIFER MAE	98309									
4	9	2.714E+14	42074 HIGHWAY 3 LOS 1V0	ROGERS CANTEL INC C/O C&W PORTFOLIO ADMINISTR	31689								9.51	0.003513869
4	9	2.714E+14	42074 HIGHWAY 3 LOS 1V0	STOOP, TYLER WILLIAM	4046									
4	10	2.714E+14	42074 HIGHWAY 3 LOS 1V0	STOOP, FRANK JOSEPH and STOOP, ADRIAN JOSEPH	101627								10.16	0.003756332
4	10	2.714E+14	42074 HIGHWAY 3 LOS 1V0	STOOP, FRANK JOSEPH and STOOP, ADRIAN JOSEPH	112746									
4	10	2.714E+14	42074 HIGHWAY 3 LOS 1V0	STOOP, FRANK JOSEPH and STOOP, ADRIAN JOSEPH	108179								10.82	0.003998503
4	11	2.714E+14	42074 HIGHWAY 3 LOS 1V0	STOOP, ADRIAN JOSEPH and STOOP, FRANK JOSEPH	172750								28.36	0.010483321
4	12	2.714E+14	42074 HIGHWAY 3 LOS 1V0	BALICKI, GARY GERALD and BALICKI, SANDRA JANE	248042								24.45	0.009037243
4	13	2.714E+14	42074 HIGHWAY 3 LOS 1V0	ZIERLE, JUERGEN	195922								19.14	0.007076172
4	13	2.714E+14	42074 HIGHWAY 3 LOS 1V0	ZIERLE, JUERGEN and ZIERLE, THERESIA	22788								3.40	0.0012585
4	13	2.714E+14	42074 HIGHWAY 3 LOS 1V0	ZIERLE, DENNIS and SHINNERS, WENDY	4382								0.66	0.000242923
4	14	2.714E+14	42074 HIGHWAY 3 LOS 1V0	BARNES, JEFFREY SCOTT and BARNES, APRIL MARIE	1320									
4	14	2.714E+14	42074 HIGHWAY 3 LOS 1V0	BUITER, DAVID JOHN and BUITER, MARY SUZANNE	10368									
4	15	2.714E+14	42074 HIGHWAY 3 LOS 1V0	ROSZELL, BRENT and ROSZELL, BRENDA	26722									
4	15	2.714E+14	42074 HIGHWAY 3 LOS 1V0	ROSZELL, BRENT and ROSZELL, BRENDA	408161									
4	16	2.714E+14	42074 HIGHWAY 3 LOS 1V0	LUCY, CHRISTOPHER JOHN and LUCY, RHONDA LEE	1010								0.13	4.6739E-05
4	16	2.714E+14	42074 HIGHWAY 3 LOS 1V0	LUCY, CHRISTOPHER JOHN and LUCY, RHONDA LEE	7787									
4	16	2.714E+14	42074 HIGHWAY 3 LOS 1V0	LUCY, CHRISTOPHER JOHN and LUCY, RHONDA LEE	13546									
4	18	2.714E+14	42074 HIGHWAY 3 LOS 1V0	BELZNER, GEORGE HEDLEY and BELZNER, MARY KATHA	94953									
4	18	2.714E+14	42074 HIGHWAY 3 LOS 1V0	TINGEY, MICHELLE	4287									
4	18	2.714E+14	42074 HIGHWAY 3 LOS 1V0	EMERY, KATHLEEN FRANCES	1860									
4	18	2.714E+14	42074 HIGHWAY 3 LOS 1V0	UKROENZ, CHRISTOPHER and KARR, LINDSAY	2805									
4	18	2.714E+14	42074 HIGHWAY 3 LOS 1V0	LEGGETT, PHILLIP WATSON and LEGGETT, SONIA MARIE	8931									
4	18	2.714E+14	42074 HIGHWAY 3 LOS 1V0	SACK, ARNO and SACK, URSULA	9963									
4	18	2.714E+14	42074 HIGHWAY 3 LOS 1V0	MALLON, JOHN DESMOND and MALLON, CINDY LUCILL	15087									
4	18	2.714E+14	42074 HIGHWAY 3 LOS 1V0	WAGNER, ALFRED JAMES R S and WAGNER, MARITA R	6402									
4	18	2.714E+14	42074 HIGHWAY 3 LOS 1V0	TREWARTHA, ALAN WILLIS and TREWARTHA, MARY LEA	27652									
4	18	2.714E+14	42074 HIGHWAY 3 LOS 1V0	FANG, THOMAS and FANG, LISA AGNES	4045									
4	18	2.714E+14	42074 HIGHWAY 3 LOS 1V0	ROY, MATTHEW PAUL	5447									

Concession	Lots	Roll Number	Street Address	Property Owner	Parcel Area (m <sup>2</sup> )	Drain 14, Section 1 Area	Drain 14, Section 1 Perce	Drain 14, Section 2 Area	Drain 14, Section 2 Percentage
		271400000700200	42074 HIGHWAY 3 LOS 1V0	CONSERVATION AUTHORITY NIAGARA PENINSULA	101191			2.02	0.023190152
		271400000700200	42074 HIGHWAY 3 LOS 1V0	CONSERVATION AUTHORITY NIAGARA PENINSULA	878901	17.64	0.092371932		
		271400000705200 Severance	42074 HIGHWAY 3 LOS 1V0	STOOP, FRANK JOSEPH and STOOP, ADRIAN JOSEPH	2470	0.37	0.001939504		
		Morog Road	42074 HIGHWAY 3 LOS 1V0	Wainfleet	5621			2.25	0.025762373
		Vacant Land/ROW	42074 HIGHWAY 3 LOS 1V0	Vacant Land - Wainfleet	37132	8.70	0.045529088		
		Vacant Land/ROW	42074 HIGHWAY 3 LOS 1V0	Vacant Land - Wainfleet	39663			5.09	0.05833237
		Willson Road	42074 HIGHWAY 3 LOS 1V0	Wainfleet	18600	7.04	0.036860501		
3	1	271400000700101	42074 HIGHWAY 3 LOS 1V0	MANAGEMENT BOARD SECRETARIAT	59371			1.19	0.013606114
3	9	271400000700300	42074 HIGHWAY 3 LOS 1V0	LIDDARD, JASON	61191	5.92	0.030998048		
4		271400000703300	42074 HIGHWAY 3 LOS 1V0	TRIPLE G FARMS INC	207832			18.56	0.212613659
4	2	271400000702900	42074 HIGHWAY 3 LOS 1V0	D'AURIZIO, NICOLA	15607			1.42	0.01631534
4	3	271400000703700	42074 HIGHWAY 3 LOS 1V0	HUIZINGA, JOSHUA	8271			0.83	0.00947733
4	3	271400000703801	42074 HIGHWAY 3 LOS 1V0	VILLAZOR, ALFRED and VILLAZOR, FRANCISCO	200961			10.74	0.123027399
4	4	271400000700205	42074 HIGHWAY 3 LOS 1V0	NATURAL RESOURCES MINISTRY	330383	6.73	0.035209742		
4	4	271400000700205	42074 HIGHWAY 3 LOS 1V0	NATURAL RESOURCES MINISTRY	502030			10.07	0.115439599
4	4	271400000703800	42074 HIGHWAY 3 LOS 1V0	VEDDER, PETER WILLIAM and VEDDER, FRANCES ELIZABETH	81216			8.12	0.093061405
4	4	271400000703900	42074 HIGHWAY 3 LOS 1V0	MYERS, JOHN CALE and MYERS, SANDRA NICOLE	81153			6.87	0.078666447
4	4	271400000704000	42074 HIGHWAY 3 LOS 1V0	HUIZINGA, JOSHUA	13359			1.34	0.015307961
4	4	271400000704010	42074 HIGHWAY 3 LOS 1V0	LOEFFEN FARMS LTD 1448077 ONTARIO LTD	26136			2.61	0.029948131
4	5	271400000704500	42074 HIGHWAY 3 LOS 1V0	STOOP, KEITH CORNELIUS	9561			0.96	0.010955745
4	5	271400000704505	42074 HIGHWAY 3 LOS 1V0	TRIPLE G FARMS INC	162009			15.21	0.174295974
4	6	271400000704600	42074 HIGHWAY 3 LOS 1V0	SOARES, HEATHER ILA	27993	2.80	0.014654448		
4	6	271400000704605	42074 HIGHWAY 3 LOS 1V0	TRIPLE G FARMS INC	251418	25.14	0.131613998		
4	7	271400000704700	42074 HIGHWAY 3 LOS 1V0	TRIPLE G FARMS INC	84964	8.50	0.044479633		
4	7	271400000704800	42074 HIGHWAY 3 LOS 1V0	TRIPLE G FARMS INC	246428	24.64	0.128969544		
4	8	271400000704880	42074 HIGHWAY 3 LOS 1V0	TRIPLE G FARMS INC	236416	23.07	0.12078128		
4	8	271400000704900	42074 HIGHWAY 3 LOS 1V0	NAUTA, GWENDOLYN LOUISE and NAUTA, DARREN PETER	3207	0.48	0.002518712		
4	9	271400000705101	42074 HIGHWAY 3 LOS 1V0	STOOP, FRANK JOSEPH and STOOP, ADRIAN JOSEPH	434150	43.33	0.226859777		
4	9	271400000705200	42074 HIGHWAY 3 LOS 1V0	YOUNG, LUKE EDWARD and YOUNG, JANNIFER MAE	71526	7.15	0.037444931		
4	9	271400000705215	42074 HIGHWAY 3 LOS 1V0	ROGERS CANTEL INC C/O C&W PORTFOLIO ADMINISTRATION	31689	9.51	0.04976886		

Concession	Lots	Roll Number	Street Address	Property Owner	Parcel Area (m <sup>2</sup> )	Drain 15, Section 1 Area	Drain 15, Section 1 Perce	Drain 15, Section 2 Area	Drain 15, Section 2 Percentage
		Burnaby Road	42074 HIGHWAY 3 L0S 1V0	Wainfleet	159	0.06	0.000803636	0.06	0.000297582
		Garringer Road	42074 HIGHWAY 3 L0S 1V0	Wainfleet	12825			5.13	0.02393594
		Highway 3	42074 HIGHWAY 3 L0S 1V0	MTO	2109	0.95	0.011957912	0.95	0.004427944
		Malowany Road	42074 HIGHWAY 3 L0S 1V0	Wainfleet	15938			6.38	0.029745129
		Outred Road	42074 HIGHWAY 3 L0S 1V0	Wainfleet	5438	2.18	0.027405761	2.18	0.010148192
		Vacant Land/ROW	42074 HIGHWAY 3 L0S 1V0	Vacant Land - Wainfleet	14815	6.72	0.08463179		
		Vacant Land/ROW	42074 HIGHWAY 3 L0S 1V0	Vacant Land - Wainfleet	26533			17.29	0.080665926
1	16	271400000419300	42074 HIGHWAY 3 L0S 1V0	10314528 CANADA INC.	162	0.05	0.000612585	0.05	0.000226837
2		271400000326950	42074 HIGHWAY 3 L0S 1V0	RESSOR, JAMES	237013	23.15	0.291737761	23.15	0.108028776
2		271400000430000	42074 HIGHWAY 3 L0S 1V0	JSR FARMS LTD	259051	25.91	0.326408803	25.91	0.120867258
2	13	271400000326500	42074 HIGHWAY 3 L0S 1V0	ELLIS, NICHOLAS and ELLIS, AMANDA	2786	0.42	0.005266021	0.42	0.001949977
2	13	271400000326600	42074 HIGHWAY 3 L0S 1V0	DEKKER, JOHN ANDRE and DEKKER, ANNA MARIA	73289	10.42	0.131289982	10.42	0.048615907
2	13	271400000326605	42074 HIGHWAY 3 L0S 1V0	VINK, RUDOLFUS KARL and VINK, KELLY ANNE	6547	0.98	0.012373164	0.98	0.00458171
2	13	271400000326635	42074 HIGHWAY 3 L0S 1V0	REESOR, JAMES KENNETH	4796	0.51	0.006378889		
2	13	271400000326635	42074 HIGHWAY 3 L0S 1V0	REESOR, JAMES KENNETH	168920			17.40	0.08117624
2	13	271400000326700	42074 HIGHWAY 3 L0S 1V0	SHIELS, STEVEN WILLIAM and SHIELS, CAROL JANETTE	6073			0.91	0.004250125
2	14	271400000326800	42074 HIGHWAY 3 L0S 1V0	REESOR, JAMES KENNETH	407025			40.70	0.189908267
2	14	271400000326900	42074 HIGHWAY 3 L0S 1V0	MCIVOR, CHRISTINE D	7171	1.08	0.013554255	1.08	0.005019061
2	14	271400000327000	42074 HIGHWAY 3 L0S 1V0	RAMSAY, MICHELLE LEE and RAMSAY, ALAN	2318	0.35	0.00438021	0.35	0.001621966
2	14	271400000327100	42074 HIGHWAY 3 L0S 1V0	SCHERTZING, ROBERT and FREUDENBERG, MONIKA	2710	0.41	0.005121834	0.41	0.001896585
2	14	271400000327200	42074 HIGHWAY 3 L0S 1V0	MCCRAW, DENNIS JAMES	3242	0.49	0.006126878	0.49	0.002268747
2	15	271400000327400	42074 HIGHWAY 3 L0S 1V0	WINGER, CHARLES CURTIS and WINGER, GAYLE	5425	0.81	0.010253981	0.81	0.003796989
2	15	271400000428900	42074 HIGHWAY 3 L0S 1V0	VOLPATTI, JESSE DANIEL	3743	0.56	0.007073772	0.56	0.002619376
2	15	271400000429000	42074 HIGHWAY 3 L0S 1V0	CHAMBERS, CARL	3879	0.58	0.007330901	0.58	0.00271459
2	15	271400000429100	42074 HIGHWAY 3 L0S 1V0	PIRSON, JOHN D	2853	0.43	0.005391591	0.43	0.001996474
2	15	271400000429101	42074 HIGHWAY 3 L0S 1V0	FORTIN, RICKY FRANCIS	4842	0.73	0.009151588	0.73	0.003388779
2	15	271400000429300	42074 HIGHWAY 3 L0S 1V0	MONFETTE, KIM	2747	0.41	0.005192169	0.41	0.00192263
2	15	271400000429400	42074 HIGHWAY 3 L0S 1V0	LEPPERT, RALPH E and LEPPERT, FAYE E	2742	0.41	0.005183378	0.41	0.001919375
2	15	271400000429500	42074 HIGHWAY 3 L0S 1V0	LARSEN, JORGEN ERIK and LARSEN, ELIZABETH HOWIE	4560	0.68	0.008618966	0.68	0.003191552
2	15	271400000429600	42074 HIGHWAY 3 L0S 1V0	WEBSTER, ROBERT A and WEBSTER, BONNIE ALICE	1824	0.27	0.003447328	0.27	0.001276525
2	15	271400000429700	42074 HIGHWAY 3 L0S 1V0	APPLETON, SHAWNA MARIE and DALEY, DARRYL ROBERT	2730	0.41	0.005158989	0.41	0.001910343
2	15	271400000429800	42074 HIGHWAY 3 L0S 1V0	DILTS, MARION OLEVIA	2724	0.41	0.005147855	0.41	0.00190622
2	15	271400000430100	42074 HIGHWAY 3 L0S 1V0	MEDVIC, JOHN	184347			18.43	0.086011778
2	15	271400000430200	42074 HIGHWAY 3 L0S 1V0	HINKS, JOANNE ELLEN and HINKS, BRIAN FRANK	30608			3.06	0.014280801
3		271400000701500	42074 HIGHWAY 3 L0S 1V0	1448077 ONTARIO LTD, 2193418 ONTARIO INC and 2193420 ONTARIO INC, C/O LOEFFEN FARMS	38378			3.84	0.01790605
3	13	271400000701601	42074 HIGHWAY 3 L0S 1V0	SKOTNISKI, STANLEY FERDINAN	40449			4.04	0.018872746
3	13	271400000701603	42074 HIGHWAY 3 L0S 1V0	FERRI, MICHAEL ALAN and FERRI, TERESA ANN	5572			0.84	0.00389933
3	13	271400000701810	42074 HIGHWAY 3 L0S 1V0	LOEFFEN FARMS LTD 1448077 ONTARIO LTD	187320			18.73	0.087398894
3	14	271400000701925	42074 HIGHWAY 3 L0S 1V0	GREEN, DONALD BRUCE and GREEN, LINDA JANE	54343			5.43	0.02535538

South Wainfleet Drainage System  
Schedule of Assessment

Concession	Lots	Roll Number	Street Address	Property Owner	Parcel Area (m <sup>2</sup> )	Drain 16, Section 1 Area	Drain 16, Section 1 Perce	Drain 16, Section 2 Area	Drain 16, Section 2 Perce	Drain 16, Section 3 Area	Drain 16, Section 3 Perce	Drain 16, Section 4 Area	Drain 16, Section 4 Percentage
		271400000622800	42074 HIGHWAY 3 L0S 1V0	VELDHUIZEN, GERALD	6501	0.58	0.062473154					0.60	0.004985212
		271400000622800	42074 HIGHWAY 3 L0S 1V0	VELDHUIZEN, GERALD	8556					0.86	0.041440155		
		Concession 1 Road	42074 HIGHWAY 3 L0S 1V0	Wainfleet	2105	0.84	0.090962253						
		Concession 1 Road	42074 HIGHWAY 3 L0S 1V0	Wainfleet	3778							3.77	0.031306598
		Concession 1 Road	42074 HIGHWAY 3 L0S 1V0	Wainfleet	6194					2.35	0.11369617		
		Concession 1 Road	42074 HIGHWAY 3 L0S 1V0	Wainfleet	16059			4.55	0.085530388				
		Vacant Land/ROW	42074 HIGHWAY 3 L0S 1V0	Vacant Land - Wainfleet	1152	0.46	0.049767845					0.48	0.003959424
		Vacant Land/ROW	42074 HIGHWAY 3 L0S 1V0	Vacant Land - Wainfleet	11329					4.43	0.214726369		
		Vacant Land/ROW	42074 HIGHWAY 3 L0S 1V0	Vacant Land - Wainfleet	15982			0.62	0.011605071				
1		271400000620700	42074 HIGHWAY 3 L0S 1V0	AARTS, LEON PETER JOHN	400822			37.58	0.707117177				
1		271400001399900	42074 HIGHWAY 3 L0S 1V0	CANADIAN NATIONAL RAILWAY COMPANY	6244			1.87	0.035139737				
1		271400001399900	42074 HIGHWAY 3 L0S 1V0	CANADIAN NATIONAL RAILWAY COMPANY	15967							5.97	0.049589209
1	30	271400000616902	42074 HIGHWAY 3 L0S 1V0	2274149 ONTARIO INC.	129431							36.09	0.299754508
1	30	271400000617000	42074 HIGHWAY 3 L0S 1V0	MAYR, JOSEF THEODOR and MAYR, MARTINA MARIA-LOUISE	209233							20.89	0.173489374
1	30	271400000617001	42074 HIGHWAY 3 L0S 1V0	PEACOCK, DOUGLAS ANDREW and FOX, CRYSTAL NELLIE-LORRAINE	6320							0.95	0.007874302
1	30	271400000617100	42074 HIGHWAY 3 L0S 1V0	AARTS, LEON PETER JOHN	135523							13.55	0.112562224
1	31	271400000620600	42074 HIGHWAY 3 L0S 1V0	AARTS, DIANE and AARTS, LEON PETER	126728					12.20	0.59107745		
1	31	271400000620600	42074 HIGHWAY 3 L0S 1V0	AARTS, DIANE and AARTS, LEON PETER	328399							30.73	0.255228828
2		271400000623500	42074 HIGHWAY 3 L0S 1V0	SHEARER, ISABELL M	13478			0.27	0.005072314				
2	30	271400000621700	42074 HIGHWAY 3 L0S 1V0	BUNZ, HERBERT JOSEPH and BUNZ, FERN ADRIENNE	111964	7.37	0.796796748					7.37	0.06125032
2	32	271400000623100	42074 HIGHWAY 3 L0S 1V0	GROSZEIBL, DAVID JOSEPH and GROSZEIBL, ROBERT JOHN	35169			3.52	0.06617492				
2	32	271400000623200	42074 HIGHWAY 3 L0S 1V0	ALLISON, JOAN MARGUERITE and ALLISON, ROBERT CROSBY	8065					0.81	0.039059856		
2	33	271400000623300	42074 HIGHWAY 3 L0S 1V0	1386360 ONTARIO LIMITED	165438			3.38	0.063600659				
2	34	271400000623400	42074 HIGHWAY 3 L0S 1V0	TREMP, THOMAS MARTIN and TREMP, JOHN GEORGE	68450			1.37	0.025759735				

**South Wainfleet Drainage System  
Schedule of Assessment**

Concession	Lots	Roll Number	Street Address	Property Owner	Parcel Area (m <sup>2</sup> )	Drain 17, Section 1 Area	Drain 17, Section 1 Percentage
		271400000622800	42074 HIGHWAY 3 LOS 1V0	VELDHUIZEN, GERALD	202667	19.23	0.347180093
		Concession 1 Road	42074 HIGHWAY 3 LOS 1V0	Wainfleet	6194	2.49	0.04497178
		Vacant Land/ROW	42074 HIGHWAY 3 LOS 1V0	Vacant Land - Wainfleet	18871	8.96	0.161863521
1	31	271400000620600	42074 HIGHWAY 3 LOS 1V0	AARTS, DIANE and AARTS, LEON PETER	126728	12.20	0.220363145
2		271400000622700	42074 HIGHWAY 3 LOS 1V0	VELDHUIZEN, GERALD	538	0.01	0.000194164
2	30	271400000621700	42074 HIGHWAY 3 LOS 1V0	BUNZ, HERBERT JOSEPH and BUNZ, FERN ADRIENNE	38241	0.76	0.01381043
2	31	271400000623000	42074 HIGHWAY 3 LOS 1V0	AKINS, DAVID LLOYD and AKINS, ANNETTE MARIE	41279	0.83	0.014907576
2	32	271400000623001	42074 HIGHWAY 3 LOS 1V0	AKINS, GORDON and AKINS, ANN	7772	0.16	0.002806637
2	32	271400000623100	42074 HIGHWAY 3 LOS 1V0	GROSZEIBL, DAVID JOSEPH and GROSZEIBL, ROBERT JOHN	27054	2.71	0.048851028
2	32	271400000623200	42074 HIGHWAY 3 LOS 1V0	ALLISON, JOAN MARGUERITE and ALLISON, ROBERT CROSBY	81978	8.03	0.145051625

**South Wainfleet Drainage System  
Schedule of Assessment**

Concession	Lots	Roll Number	Street Address	Property Owner	Parcel Area (m <sup>2</sup> )	Drain 18, Section 1 Area	Drain 18, Section 1 Percentage
		Case Road	42074 HIGHWAY 3 L0S 1V0	Wainfleet	10735	4.00	0.033819464
		Clarendon Street West	42074 HIGHWAY 3 L0S 1V0	Wainfleet	11707	3.83	0.032440378
		Concession 2 Road	42074 HIGHWAY 3 L0S 1V0	Wainfleet	3876	1.55	0.013124736
		Feeder Road West	42074 HIGHWAY 3 L0S 1V0	Wainfleet	14442	4.88	0.041337402
		Vacant Land/ROW	42074 HIGHWAY 3 L0S 1V0	Vacant Land - Wainfleet	75565	17.58	0.14879935
		Wainfleet Dunnville Townline Road	42074 HIGHWAY 3 L0S 1V0	Unknown	203	0.08	0.000686387
2		271400000623600	42074 HIGHWAY 3 L0S 1V0	MAYR FARMS LTD	210264	19.40	0.164182721
2		271400000623701	42074 HIGHWAY 3 L0S 1V0	216805 ONTARIO LTD	224927	22.49	0.190400462
2		271400000623800	42074 HIGHWAY 3 L0S 1V0	MAYR FARMS LTD	419883	40.97	0.346770003
2	34	271400000623700	42074 HIGHWAY 3 L0S 1V0	HARRISON, BARBARA DORENE	15461	2.32	0.019631357
3		271400000903015	42074 HIGHWAY 3 L0S 1V0	SCACE, WESLEY and SCACE, LYNNE	4819	0.10	0.000815933
3	33	271400000903100	42074 HIGHWAY 3 L0S 1V0	GILMORE, BENJAMIN JOSHUA and WINTER, JULIE	12715	0.94	0.007991805



**South Wainfleet Drainage System  
Schedule of Assessment**

Concession	Lots	Roll Number	Street Address	Property Owner	Parcel Area (m <sup>2</sup> )	Drain 19, Section 2 Area	Drain 19, Section 2 Percentage
		Emerson Road	42074 HIGHWAY 3 LOS 1V0	Wainfleet	4231	1.69	0.011591551
		Highway 3	42074 HIGHWAY 3 LOS 1V0	MTO	11099	4.84	0.033134138
		Unopened Road Allowance 1	42074 HIGHWAY 3 LOS 1V0		8309	1.25	0.008537069
		Vacant Land/ROW	42074 HIGHWAY 3 LOS 1V0	Vacant Land - Wainfleet	18518	6.05	0.041445365
4		271400000813400	42074 HIGHWAY 3 LOS 1V0	AARTS, LEON PETER and AARTS, JUDITH ANN	38003	1.51	0.01031422
4		271400000814100	42074 HIGHWAY 3 LOS 1V0	DYCK, FRANK JOSEPH and DYCK, LORNA MAY	353704	30.87	0.211417667
4		271400000814500	42074 HIGHWAY 3 LOS 1V0	LOEFFEN FARMS LTD 1448077 ONTARIO LTD	100176	10.02	0.068613698
4		271400000814900	42074 HIGHWAY 3 LOS 1V0	MALDEAN HOLSTEINS LTD	63696	3.55	0.024295119
4		271400000905500	42074 HIGHWAY 3 LOS 1V0	LOEFFEN FARMS LTD 1448077 ONTARIO LTD	235228	21.07	0.144288433
4	18	271400000811400	42074 HIGHWAY 3 LOS 1V0	PELINO, LOUIS ANTHONY and PELINO, JOSEPHINE ANNE	308565	17.21	0.117908559
4	19	271400000812000	42074 HIGHWAY 3 LOS 1V0	ROBERTSON, NEIL ELGIN and ROBERTSON, MARGARET ROSE	487	0.02	0.000117747
4	20	271400000812500	42074 HIGHWAY 3 LOS 1V0	DAYBOLL, BLAKE NELSON and DAYBOLL, MARION MADELENE	3605	0.54	0.003704205
4	20	271400000812600	42074 HIGHWAY 3 LOS 1V0	WOODS, SPENCER DALTON and WOODS, INGRID AMANDA	3714	0.56	0.003816102
4	20	271400000812700	42074 HIGHWAY 3 LOS 1V0	JONES, DONALD BENJAMIN and JONES, LYNN ARLENE	5571	0.84	0.005724016
4	20	271400000812800	42074 HIGHWAY 3 LOS 1V0	SARGENT, LISA LEE ANNE and SARGENT, DAVID KEITH GORDON	1610	0.24	0.001654495
4	21	271400000814501	42074 HIGHWAY 3 LOS 1V0	MACNEIL, CHRISTOPHER PAUL and MADLEY, SHAWN PAUL	40905	0.86	0.005905454
4	22	271400000815100	42074 HIGHWAY 3 LOS 1V0	ROMARKENT FARMS LTD	278235	25.06	0.171677121
4	22	271400000815200	42074 HIGHWAY 3 LOS 1V0	ROMARKENT FARMS LTD	40787	4.08	0.027936153
4	23	271400000905200	42074 HIGHWAY 3 LOS 1V0	MOORE, DAVID C and MOORE, BEVERLY A	2323	0.05	0.000318163
4	24	271400000905700	42074 HIGHWAY 3 LOS 1V0	ROMARKENT FARMS LTD	81528	8.15	0.055840945
4	24	271400000905800	42074 HIGHWAY 3 LOS 1V0	LOEFFEN, RITA	75570	7.56	0.051759778

South Wainfleet Drainage System  
Schedule of Assessment

Concession	Lots	Roll Number	Street Address	Property Owner	Parcel Area (m <sup>2</sup> )	Drain 20, Section 1 Area	Drain 20, Section 1 Perce	Drain 20, Section 2 Area	Drain 20, Section 2 Perce	Drain 20, Section 3 Area	Drain 20, Section 3 Perce	Drain 20, Section 4 Area	Drain 20, Section 4 Perce	Drain 20, Section 5 Area	Drain 20, Section 5 Percentage
		271400000700200	42074 HIGHWAY 3 L0S 1V0	CONSERVATION AUTHORITY NIAGARA PENINSULA	794730					15.90	0.161292754				
		271400000700200	42074 HIGHWAY 3 L0S 1V0	CONSERVATION AUTHORITY NIAGARA PENINSULA	1028122			20.56	0.711782509			38.21	0.141539672	54.11	0.050518682
		271400000705200 Severance	42074 HIGHWAY 3 L0S 1V0	STOOP, FRANK JOSEPH and STOOP, ADRIAN JOSEPH	2470							0.37	0.00137245	0.37	0.000345915
		Burnaby Road	42074 HIGHWAY 3 L0S 1V0	Wainfleet	9									0.00	3.24141E-06
		Ellsworth Road North	42074 HIGHWAY 3 L0S 1V0	Wainfleet	160					0.06	0.00064775				
		Ellsworth Road North	42074 HIGHWAY 3 L0S 1V0	Wainfleet	6175									2.53	0.002365757
		Garringer Road	42074 HIGHWAY 3 L0S 1V0	Wainfleet	8302					0.17	0.001684486				
		Garringer Road	42074 HIGHWAY 3 L0S 1V0	Wainfleet	19385									7.14	0.006663707
		Golf Course Road	42074 HIGHWAY 3 L0S 1V0	Wainfleet	19242									7.62	0.007110828
		Graybiel Road	42074 HIGHWAY 3 L0S 1V0	Wainfleet	5768					2.31	0.023404561			2.31	0.002154062
		Highway 3	42074 HIGHWAY 3 L0S 1V0	MTO	3333	1.50	0.606959623								
		Highway 3	42074 HIGHWAY 3 L0S 1V0	MTO	21862					9.84	0.099806092				
		Highway 3	42074 HIGHWAY 3 L0S 1V0	MTO	31171									31.33	0.02925255
		Moore Road North	42074 HIGHWAY 3 L0S 1V0	Wainfleet	8343									3.19	0.002974428
		Outred Road	42074 HIGHWAY 3 L0S 1V0	Wainfleet	206									0.08	7.67524E-05
		Rathfon Road	42074 HIGHWAY 3 L0S 1V0	Wainfleet	7089									2.84	0.002647602
		Rattler Road	42074 HIGHWAY 3 L0S 1V0	Wainfleet	20613									10.69	0.00985749
		Vacant Land/ROW	42074 HIGHWAY 3 L0S 1V0	Vacant Land - Wainfleet	1142	0.46	0.184888039								
		Vacant Land/ROW	42074 HIGHWAY 3 L0S 1V0	Vacant Land - Wainfleet	17030					3.23	0.032733447				
		Vacant Land/ROW	42074 HIGHWAY 3 L0S 1V0	Vacant Land - Wainfleet	19447			0.39	0.013463249						
		Vacant Land/ROW	42074 HIGHWAY 3 L0S 1V0	Vacant Land - Wainfleet	37132							9.65	0.035739937	57.28	0.053483351
		Willson Road	42074 HIGHWAY 3 L0S 1V0	Wainfleet	252	0.10	0.040801066								
		Willson Road	42074 HIGHWAY 3 L0S 1V0	Wainfleet	23967			0.58	0.020031402			7.62	0.028227332		
		Willson Road	42074 HIGHWAY 3 L0S 1V0	Wainfleet	32804					0.68	0.006858861			8.40	0.007839866
1		271400000216303	42074 HIGHWAY 3 L0S 1V0	HWANG, HENRY and HWANG, DORCAS	160787									24.58	0.02295451
1		271400000305300	42074 HIGHWAY 3 L0S 1V0	PORT COLBORNE GOLF CLUB INC.	439980									130.04	0.121419022
1		271400000325900	42074 HIGHWAY 3 L0S 1V0	BROWN, WILLIAM JAMES and BROWN, DEBORAH ANN	43305									6.21	0.005795259
1		271400000325902	42074 HIGHWAY 3 L0S 1V0	BROWN, WILLIAM JAMES and BROWN, DEBORAH	11367									1.14	0.001061336
1		271400000325903	42074 HIGHWAY 3 L0S 1V0	ARMSTRONG, MICHAEL WILLIAM and ARMSTRONG, JESSICA CHRISTINE	11376									1.14	0.001062151
1		271400000412800	42074 HIGHWAY 3 L0S 1V0	PARKER, ALFRED JACK and PARKER, ELIZABETH ANNE	9239									0.91	0.000845084
1		271400000413001	42074 HIGHWAY 3 L0S 1V0	COOKE, LUANNE GAIL	62688									6.18	0.005768029
1		271400000413005	42074 HIGHWAY 3 L0S 1V0	1746873 ONTARIO LIMITED	6119									0.61	0.000571335
1		271400000413300	42074 HIGHWAY 3 L0S 1V0	CAMPBELL, ANNE BARBARA	17161									1.72	0.001602275
1		271400001399300	42074 HIGHWAY 3 L0S 1V0	CONSERVATION AUTHORITY NIAGARA PENNINSULA	10228									1.27	0.00118889
1		271400001399900	42074 HIGHWAY 3 L0S 1V0	CANADIAN NATIONAL RAILWAY COMPANY	16053									5.66	0.005281431
1	7	271400000203900	42074 HIGHWAY 3 L0S 1V0	GRAYBIEL, GARY HORACE and GRAYBIEL, LOIS ANN	66046									6.60	0.006166737
1	7	271400000204000	42074 HIGHWAY 3 L0S 1V0	LONGVAL, ANNE and LONGVAL, JEAN-GUY EUGENE J	1345									0.20	0.000188357
1	7	271400000204600	42074 HIGHWAY 3 L0S 1V0	BRETHREN IN CHRIST CHURCH CANADIAN CONFERENCE OF THE	569									0.09	7.96856E-05
1	8	271400000208500	42074 HIGHWAY 3 L0S 1V0	LAMBERT, MARK ANTHONY and LAMBERT, SHELLEY ANN	47965									4.80	0.004478477
1	8	271400000208501	42074 HIGHWAY 3 L0S 1V0	GRAYBIEL, DAVID ARNOLD and GRAYBIEL, MARY HELEN	8547									1.28	0.001196978
1	8	271400000208502	42074 HIGHWAY 3 L0S 1V0	GRAYBIEL, DAVID ARNOLD and GRAYBIEL, MARY HELEN	12069									1.21	0.001126908
1	8	271400000208600	42074 HIGHWAY 3 L0S 1V0	STOUTH, JOHN ARNOLD and STOUTH, ASIA NAOMI	2785									0.42	0.000390105
1	8	271400000208700	42074 HIGHWAY 3 L0S 1V0	VAN KRALINGEN, DIANA	134490									13.45	0.012557322
1	9	271400000213500	42074 HIGHWAY 3 L0S 1V0	BLACK, GREGORY JOHN and BLACK, DEBRA LYNN	56483									5.65	0.005273777
1	9	271400000213600	42074 HIGHWAY 3 L0S 1V0	ROSS, KEVIN HARRY and RUGGIERO, TRACEY NOLAND	22467									3.37	0.003146629
1	9	271400000213700	42074 HIGHWAY 3 L0S 1V0	DIPLOCK, DAVID ERIC and DIPLOCK, BRENDA LEE	14082									2.11	0.001972253
1	9	271400000214000	42074 HIGHWAY 3 L0S 1V0	BUTTIGIEG, ANTHONY MICHAEL and BUTTIGIEG, KATHRYN LOUISE	133468									13.23	0.012348568
1	10	271400000216300	42074 HIGHWAY 3 L0S 1V0	SPENCE, JOANN VERONICA	75846									8.18	0.007639312
1	10	271400000216302	42074 HIGHWAY 3 L0S 1V0	DAWN, JACK WALTER and DAWN, NELLIE MARIE	8174									1.23	0.001144794
1	11	271400000224800	42074 HIGHWAY 3 L0S 1V0	ELLSWORTH, LARRY FLETCHER	40090									4.01	0.003743201
1	11	271400000224801	42074 HIGHWAY 3 L0S 1V0	TRIPLE G FARMS INC	98099									9.80	0.009149548
1	11	271400000224803	42074 HIGHWAY 3 L0S 1V0	GROSZEIBL, JEREMY JOE	14907									2.22	0.002069353
1	12	271400000304700	42074 HIGHWAY 3 L0S 1V0	ETLING, JAMES JOHN ARTHUR and ETLING, GERLINDE MARIA	112295									9.83	0.009177806
1	12	271400000304701	42074 HIGHWAY 3 L0S 1V0	JAQUES, SCOTT and JAQUES, KIM	7437									1.12	0.001041597
1	12	271400000304702	42074 HIGHWAY 3 L0S 1V0	ARMENTI, SALVATORE (SAM) and ARMENTI, ANGELA	7432									1.11	0.001040843
1	12	271400000304704	42074 HIGHWAY 3 L0S 1V0	STULL, GERALD ALEXANDER and STULL, MARIKA ROSIKA	11500									1.65	0.00153908
1	12	271400000304800	42074 HIGHWAY 3 L0S 1V0	CHAMBERS, ROSS HENRY and CHAMBERS, MARILYN ROSE	45522									6.83	0.006375574
1	12	271400000304900	42074 HIGHWAY 3 L0S 1V0	CHARACTER CUSTOM BUILDERS INC.	7169									2.15	0.002008067
1	12	271400000304901	42074 HIGHWAY 3 L0S 1V0	ADAMS, JEAN ELIZABETH and ADAMS, JESSE ORRON	5805									0.87	0.000812949
1	12	271400000305000	42074 HIGHWAY 3 L0S 1V0	KINGMA, ROLAND and KINGMA, MARY ELLEN	4644									0.70	0.000650381
1	12	271400000305001	42074 HIGHWAY 3 L0S 1V0	WILSON, ASHLEY and PIETRZAK, JESS MARK	4644									0.70	0.000650366
1	12	271400000305100	42074 HIGHWAY 3 L0S 1V0	YOUNG, DAVID ALFRED and YOUNG, FERNE ETHEL	9287									1.39	0.001300701
1	12	271400000305200	42074 HIGHWAY 3 L0S 1V0	HAJDU, JAMES PAUL	6966									1.04	0.000975643
1	12	271400000305201	42074 HIGHWAY 3 L0S 1V0	PROKOPETZ, STEVEN DOUGLAS and STOLK-PROKOPETZ, MICHELE J	5807									0.87	0.000813347
1	12	271400000305202	42074 HIGHWAY 3 L0S 1V0	ETLING, ARTHUR ROBERT	5688									0.85	0.000796631
1	12	271400000305400	42074 HIGHWAY 3 L0S 1V0	COLLALTO, ANDREA GIACOMO	2393									0.36	0.000335125
1	12	271400000305500	42074 HIGHWAY 3 L0S 1V0	ROBINSON, PATRICIA ANNE	697									0.10	9.75626E-05
1	13	271400000320101	42074 HIGHWAY 3 L0S 1V0	ELGERSMA, CHARLES STEPHEN and ELGERSMA, MEGHAN GRACE	1208									0.12	0.000112809
1	13	271400000320300	42074 HIGHWAY 3 L0S 1V0	CASNIG, ALEX	194733									19.47	0.018176169
1	13	271400000320400	42074 HIGHWAY 3 L0S 1V0	SCHERTZING, DOUGLAS and COTE, TAMMY LYNN	2811									0.42	0.000393675
1	13	271400000320500	42074 HIGHWAY 3 L0S 1V0	DEKKER, JOHN ANDRE and DEKKER, ANNA MARIA	11250									1.12	0.001050393
1	13	271400000320600	42074 HIGHWAY 3 L0S 1V0	SEVENPIFER, RONALD HENRY	973									0.15	0.000136287
1	13	271400000320700	42074 HIGHWAY 3 L0S 1V0	NICHOLLS, JOHN ALBERT WILLIAM	5556									1.67	0.001556272
1	13	271400000320900	42074 HIGHWAY 3 L0S 1V0	YOUNG, JOHN WAYNE and YOUNG, VIDA	1260									0.19	0.000176525
1	14	271400000325800	42074 HIGHWAY 3 L0S 1V0	DEKKER, MATTHEW BRIAN and DEKKER, SARA ANN	50254									3.47	0.00323674
1	14	271400000326000	42074 HIGHWAY 3 L0S 1V0	SPITERI, ANTHONY	7823									2.35	0.002191266
1	15	271400000412905	42074 HIGHWAY 3 L0S 1V0	CHAPMAN, LISA MARIE	34660									3.47	0.00323615
1	15	271400000413800	42074 HIGHWAY 3 L0S 1V0	KUCMAN, JOSEPH and KUCMAN, THERESA	5695									0.57	0.000531715
1	15	271400000413802	42074 HIGHWAY 3 L0S 1V0	VIS, ANTHONY JACOB and VIS, MARIE JOY	11810									1.77	0.001653976
1	15	271400000413804	42074 HIGHWAY 3 L0S 1V0	WHITEHALL, JEFFERY DAVID and WILKES-WHITEHALL, DEBORAH	1739									0.26	0.000243489
1	15	271400000413805	42074 HIGHWAY 3 L0S 1V0	FARIS, STEPHANIE ANNE and FARIS, BARRY CRAIG	11801									1.77	0.001652771
1	15	271400000413808	42074 HIGHWAY 3 L0S 1V0	COCHRANE, SHARON	4054									0.61	0.000567781
1	15	271400000413815	42074 HIGHWAY 3 L0S 1V0	HLINKA, STEPHEN and HLINKA, JEANIE MARIE	14471									2.17	0.002026728
2		271400000226100	42074 HIGHWAY 3 L0S 1V0	WATERFORD SAND & GRAVEL LIMITED	31354					3.14	0.031807924			3.14	0.002927473
2		271400000226200	42074 HIGHWAY 3 L0S 1V0	WATERFORD SAND & GRAVEL LIMITED	80759					8.08	0.081929709			8.08	0.007540481
2		271400000227200	42074 HIGHWAY 3 L0S 1V0	MALLOY, DAVID and MALLOY, LESLIE	108308					2.17	0.021975601			4.72	0.004403242
2		271400000227300	42074 HIGHWAY 3 L0S 1V0	ERIE TRACKER OUTFITTERS LTD	53783					1.08	0.010912536			2.03	0.0018985

South Wainfleet Drainage System  
Schedule of Assessment

Concession	Lots	Roll Number	Street Address	Property Owner	Parcel Area (m <sup>2</sup> )	Drain 20, Section 1 Area	Drain 20, Section 1 Perce	Drain 20, Section 2 Area	Drain 20, Section 2 Perce	Drain 20, Section 3 Area	Drain 20, Section 3 Perce	Drain 20, Section 4 Area	Drain 20, Section 4 Perce	Drain 20, Section 5 Area	Drain 20, Section 5 Percentage
2		271400000227301	42074 HIGHWAY 3 L0S 1V0	MALLOY, DAVID and MALLOY, LESLIE	42381					1.10	0.011158763				
2		271400000227301	42074 HIGHWAY 3 L0S 1V0	MALLOY, DAVID and MALLOY, LESLIE	46267									2.53	0.002364585
2		271400000227400	42074 HIGHWAY 3 L0S 1V0	LAKEFRONT PRODUCE LTD	38538					3.83	0.038814178				
2		271400000227400	42074 HIGHWAY 3 L0S 1V0	LAKEFRONT PRODUCE LTD	157894									18.77	0.017527338
2		271400000227500	42074 HIGHWAY 3 L0S 1V0	LAKEFRONT PRODUCE LTD	108056					10.62	0.107761386			21.19	0.019781605
2		271400000227700	42074 HIGHWAY 3 L0S 1V0	SCHERTZING, PHILIP JR and SCHERTZING, ELVA MARIA	22537					0.45	0.004572649				
2		271400000227700	42074 HIGHWAY 3 L0S 1V0	SCHERTZING, PHILIP JR and SCHERTZING, ELVA MARIA	38397									2.85	0.00265999
2		271400000227701	42074 HIGHWAY 3 L0S 1V0	BARTH, JAMES PETER	17221					0.34	0.003494212				
2		271400000227701	42074 HIGHWAY 3 L0S 1V0	BARTH, JAMES PETER	23466									1.90	0.001774406
2		271400000227900	42074 HIGHWAY 3 L0S 1V0	DRESSEL, KIRK THOMAS and DRESSEL, SHELLEY CHRISTINA	14426					0.29	0.002926933				
2		271400000227900	42074 HIGHWAY 3 L0S 1V0	DRESSEL, KIRK THOMAS and DRESSEL, SHELLEY CHRISTINA	26263									2.39	0.002228713
2		271400000228000	42074 HIGHWAY 3 L0S 1V0	LEEJWENBURG, JASPER ISAAC and LEEJWENBURG, ELIZABET	23378					0.48	0.004875897			2.09	0.001950019
2		271400000228100	42074 HIGHWAY 3 L0S 1V0	HANZEL, STEVEN ALLAN	40681									2.18	0.002034219
2		271400000228200	42074 HIGHWAY 3 L0S 1V0	LAKEFRONT PRODUCE LTD	40945					1.14	0.011568563				
2		271400000228200	42074 HIGHWAY 3 L0S 1V0	LAKEFRONT PRODUCE LTD	152993									12.21	0.011404044
2		271400000228300	42074 HIGHWAY 3 L0S 1V0	HUGHES, JODY DARRYL	40682									2.19	0.002047913
2		271400000228400	42074 HIGHWAY 3 L0S 1V0	VRIEND, GERALD FREDERICK and VRIEND, KELLI ANN	40683									1.38	0.001284713
2		271400000228500	42074 HIGHWAY 3 L0S 1V0	ETLING, JOHN FREDERICK and ETLING, GAIL ROSEMARY	19205					0.38	0.003896744				
2		271400000228500	42074 HIGHWAY 3 L0S 1V0	ETLING, JOHN FREDERICK and ETLING, GAIL ROSEMARY	21480									1.70	0.001585937
2	8	271400000226300	42074 HIGHWAY 3 L0S 1V0	LABBE, DAVID PETER PAUL	17990					0.77	0.007827064			0.77	0.000720371
2	8	271400000226301	42074 HIGHWAY 3 L0S 1V0	GOODERHAM, AMY JEAN and GOODERHAM, BENJAMIN STEWART	3948					0.59	0.005979461			0.59	0.000550326
2	8	271400000226350	42074 HIGHWAY 3 L0S 1V0	LINDHORST, RONALD EDWARD and SANTOS, LIBERIA MARIA	5364					0.80	0.008161844			0.80	0.000751183
2	8	271400000226400	42074 HIGHWAY 3 L0S 1V0	COLLINS, ALLAN and BOURQUE, HELEN	140520					12.00	0.1217555			12.00	0.011205886
2	8	271400000226500	42074 HIGHWAY 3 L0S 1V0	MILLER, VERNON LESLIE and MILLER, MARIA BELLA LUIS	9886					1.48	0.015044232			1.48	0.001384611
2	8	271400000226600	42074 HIGHWAY 3 L0S 1V0	PALA, FRANK and PALA, ELIZABETH ANNE M	7365					1.10	0.01120742			1.10	0.001031486
2	8	271400000226700	42074 HIGHWAY 3 L0S 1V0	LACHARITY, RYAN JAMES and BARTLETT, JENNIFER CHRISTINE	3131					0.47	0.004763903			0.47	0.00043845
2	8	271400000226800	42074 HIGHWAY 3 L0S 1V0	TAYLOR, WILLIAM JOHN and TAYLOR, JOYCE LOUISE	10438					1.57	0.015884052			1.57	0.001461904
2	8	271400000226900	42074 HIGHWAY 3 L0S 1V0	MINK, ANDRIES BARTELD	10734					1.61	0.016334664			1.61	0.001503377
2	9	271400000227000	42074 HIGHWAY 3 L0S 1V0	TRANSPORTATION MINISTRY	7280					0.72	0.00730654			0.72	0.000672465
2	9	271400000227100	42074 HIGHWAY 3 L0S 1V0	BIRRELL, IAN LAWRENCE	107952					5.68	0.057630766			5.68	0.005304104
2	10	271400000216301	42074 HIGHWAY 3 L0S 1V0	DAFOE, JACK ALEXANDER and DAFOE, MARY JOANNE	8244									1.24	0.001154541
2	10	271400000227600	42074 HIGHWAY 3 L0S 1V0	HARVEY, BRIAN TRENT	199592					4.71	0.047822202			4.81	0.004489538
2	10	271400000227801	42074 HIGHWAY 3 L0S 1V0	BONAPARTE CONSTRUCTION INC.	16984	0.41	0.167351271							0.48	0.000450155
2	11	271400000227800	42074 HIGHWAY 3 L0S 1V0	KOURETSOS, PETER PETROS	30096									7.36	0.006870825
2	12	271400000326100	42074 HIGHWAY 3 L0S 1V0	JSR FARMS LTD	333100									27.62	0.025789242
2	12	271400000326120	42074 HIGHWAY 3 L0S 1V0	KARR, STEFANIE KATJA and KARR, DARYL KENNETH	8446									1.27	0.001182855
2	12	271400000326200	42074 HIGHWAY 3 L0S 1V0	REESOR, JAMES KENNETH and REESOR, SHEILA ELLEN	174997									23.95	0.022358271
2	12	271400000326300	42074 HIGHWAY 3 L0S 1V0	CHANDIAS, ELLERY and GILMORE, CHARITY	38052									1.19	0.001114441
2	12	271400000326400	42074 HIGHWAY 3 L0S 1V0	CAVERLY, DANA S L TRUSTEE	118933									2.49	0.002321473
2	13	271400000326500	42074 HIGHWAY 3 L0S 1V0	ELLIS, NICHOLAS and ELLIS, AMANDA	8246									1.24	0.001154868
2	13	271400000326600	42074 HIGHWAY 3 L0S 1V0	DEKKER, JOHN ANDRE and DEKKER, ANNA MARIA	96063									9.60	0.008966345
2	13	271400000326635	42074 HIGHWAY 3 L0S 1V0	REESOR, JAMES KENNETH	167005									41.29	0.038547753
3		271400000700400	42074 HIGHWAY 3 L0S 1V0	STOOP, ADRIAN JOSEPH	397153							37.80	0.140020061	37.80	0.03529094
3		271400000700500	42074 HIGHWAY 3 L0S 1V0	CAN-AM INTERNATIONAL BEAGLE CLUB OF WELLINGTON/WENTWORTH	197838			3.96	0.136965029			3.96	0.014657919	4.89	0.004566017
3		271400000700700	42074 HIGHWAY 3 L0S 1V0	ROSSI, ERNO DELANO	96889			1.94	0.067077346			1.94	0.007178579	4.24	0.003954986
3		271400000701500	42074 HIGHWAY 3 L0S 1V0	1448077 ONTARIO LTD, 2193418 ONTARIO INC and 2193420 ONTARIO INC, C/O LOEFFEN FARMS	232010									24.59	0.022958213
3	9	271400000700300	42074 HIGHWAY 3 L0S 1V0	LIDDARD, JASON	61191							5.92	0.021935137	5.92	0.005528576
3	10	271400000700600	42074 HIGHWAY 3 L0S 1V0	CAN-AM INTERNATIONAL BEAGLE CLUB OF WELLINGTON/WENTWORTH	19369			0.39	0.013409545			0.39	0.001435082	0.39	0.000361701
3	10	271400000700900	42074 HIGHWAY 3 L0S 1V0	MANAGEMENT BOARD SECRETARIAT	53836			1.08	0.037270918			1.08	0.003988712	1.80	0.001681914
3	10	271400000701000	42074 HIGHWAY 3 L0S 1V0	MANAGEMENT BOARD SECRETARIAT	84959					1.70	0.017238075			1.79	0.001670983
3	11	271400000701100	42074 HIGHWAY 3 L0S 1V0	STOOP, FRANK JOSEPH	42488							1.51	0.005601512		
3	11	271400000701100	42074 HIGHWAY 3 L0S 1V0	STOOP, FRANK JOSEPH	136083									23.41	0.021857222
3	11	271400000701200	42074 HIGHWAY 3 L0S 1V0	NIAGARA PENINSULA CONSERVATION AUTHORITY	4540					0.09	0.00092123				
3	11	271400000701200	42074 HIGHWAY 3 L0S 1V0	NIAGARA PENINSULA CONSERVATION AUTHORITY	57736									1.27	0.001187691
3	11	271400000701300	42074 HIGHWAY 3 L0S 1V0	DRYSDALE, MARK and COOK, JONI	96087									3.52	0.003290165
3	11	271400000701400	42074 HIGHWAY 3 L0S 1V0	DRAPER, DAVID DONALD and DRAPER, LORNA IRENE GRACE	47418									4.71	0.004401282
3	12	271400000701700	42074 HIGHWAY 3 L0S 1V0	MOORMANN, EILEEN	197497									19.75	0.018440196
3	13	271400000701800	42074 HIGHWAY 3 L0S 1V0	1448077 ONTARIO LIMITED, and 2193418 ONTARIO INC., 2193420 ONTARIO INC.	5565									0.56	0.000519561
4	4	271400000700205	42074 HIGHWAY 3 L0S 1V0	NATURAL RESOURCES MINISTRY	330383							6.73	0.024915456	6.73	0.006279742
4	6	271400000704600	42074 HIGHWAY 3 L0S 1V0	SOARES, HEATHER ILA	27993							2.80	0.010369921	2.80	0.002613656
4	6	271400000704605	42074 HIGHWAY 3 L0S 1V0	TRIPLE G FARMS INC	251418							25.14	0.093133963	25.14	0.023473673
4	7	271400000704700	42074 HIGHWAY 3 L0S 1V0	TRIPLE G FARMS INC	84964							8.50	0.031475106	8.50	0.007933049
4	7	271400000704800	42074 HIGHWAY 3 L0S 1V0	TRIPLE G FARMS INC	246428							24.64	0.091262669	24.64	0.023002028
4	8	271400000704880	42074 HIGHWAY 3 L0S 1V0	TRIPLE G FARMS INC	236416							23.07	0.085468411	23.07	0.021541631
4	8	271400000704900	42074 HIGHWAY 3 L0S 1V0	NAUTA, GWENDOLYN LOUISE and NAUTA, DARREN PETER	3207							0.48	0.001782315	0.48	0.000449218
4	9	271400000705101	42074 HIGHWAY 3 L0S 1V0	STOOP, FRANK JOSEPH and STOOP, ADRIAN JOSEPH	434150							43.33	0.160532697	43.33	0.040460986
4	9	271400000705200	42074 HIGHWAY 3 L0S 1V0	YOUNG, LUKE EDWARD and YOUNG, JANNIFER MAE	71526							7.15	0.026497142	7.15	0.006678393
4	9	271400000705215	42074 HIGHWAY 3 L0S 1V0	ROGERS CANTEL INC C/O C&W PORTFOLIO ADMINISTRATION	31689							9.51	0.035217919	9.51	0.008876396
4	10	271400000705400	42074 HIGHWAY 3 L0S 1V0	STOOP, FRANK JOSEPH and STOOP, ADRIAN JOSEPH	101627							10.16	0.037648008	10.16	0.00948888
4	10	271400000705500	42074 HIGHWAY 3 L0S 1V0	STOOP, FRANK JOSEPH and STOOP, ADRIAN JOSEPH	108179									10.82	0.01010063
4	11	271400000705600	42074 HIGHWAY 3 L0S 1V0	STOOP, ADRIAN JOSEPH and STOOP, FRANK JOSEPH	110875									11.09	0.01035237

Concession	Lots	Roll Number	Street Address	Property Owner	Parcel Area (m <sup>2</sup> )	Drain 22, Section 1 Area	Drain 22, Section 1 Perce	Drain 22, Section 2 Area	Drain 22, Section 2 Percentage
		271400000805600	42074 HIGHWAY 3 LOS 1V0	KISS, MURRAY ADAM and KISS, MARIA JOHANNA	5	0.00	1.41637E-05		
		Abbey Road	42074 HIGHWAY 3 LOS 1V0	Wainfleet	2651			1.06	0.031053874
		Clarendon Street West	42074 HIGHWAY 3 LOS 1V0	Wainfleet	1824			0.55	0.01609935
		Clarendon Street West	42074 HIGHWAY 3 LOS 1V0	Wainfleet	30583	7.56	0.149483051		
		Daley Ditch Road	42074 HIGHWAY 3 LOS 1V0	Wainfleet	183	0.07	0.001445974		
		Daley Ditch Road	42074 HIGHWAY 3 LOS 1V0	Wainfleet	6552			3.11	0.091162126
		Feeder Road West	42074 HIGHWAY 3 LOS 1V0	Wainfleet	6180			2.30	0.067435254
		Feeder Road West	42074 HIGHWAY 3 LOS 1V0	Wainfleet	38444	13.47	0.266310932		
		Sugarloaf Street	42074 HIGHWAY 3 LOS 1V0	Wainfleet	19	0.01	0.000152807		
		Vacant Land/ROW	42074 HIGHWAY 3 LOS 1V0	Vacant Land - Wainfleet	18851			5.59	0.163608623
		Vacant Land/ROW	42074 HIGHWAY 3 LOS 1V0	Vacant Land - Wainfleet	93618	20.03	0.39596562		
2	25	271400000541401	42074 HIGHWAY 3 LOS 1V0	FLETCHER, WILLIAM DOUGLAS and FLETCHER, LINDA ANN	208			0.02	0.00060822
3		271400000802500	42074 HIGHWAY 3 LOS 1V0	MINOR BROS FARM SUPPLY LT	256	0.08	0.00151789		
3		271400000802600	42074 HIGHWAY 3 LOS 1V0	TERRIEN, RICHARD EUGENE and KOPP-DUONG, SADIE LEXINE	37	0.01	0.000108634		
3		271400000805400	42074 HIGHWAY 3 LOS 1V0	JASEK, JOSEPH FRANK and JASEK, KATHERINE ANNE	6	0.00	1.90321E-05		
3		271400000900220	42074 HIGHWAY 3 LOS 1V0	ZYLSTRA, KENNETH WALTER and HENDERSON, MICHELLE AILEEN	4006	0.60	0.011831168		
3	19	271400000802200	42074 HIGHWAY 3 LOS 1V0	WAINFLEET TOWNSHIP	86	0.01	0.000254687		
3	22	271400000809400	42074 HIGHWAY 3 LOS 1V0	VILLAZOR, ALFRED and VILLAZOR, FRANCISCO	13439	0.27	0.005314043		
3	23	271400000900200	42074 HIGHWAY 3 LOS 1V0	VANDER SCHELDE, GEORGE LUCAS & SAMUAL PIE and VANDER SCHELDE-PRICE, VICTORIA LYNN	6413	0.96	0.019019539		
3	23	271400000900300	42074 HIGHWAY 3 LOS 1V0	BESTHOLME FARMS INC	553	0.06	0.001094323		
3	24	271400000900400	42074 HIGHWAY 3 LOS 1V0	1448077 ONTARIO LTD c/o LOEFFEN FARMS LTD	25850			2.59	0.075697333
3	24	271400000900400	42074 HIGHWAY 3 LOS 1V0	1448077 ONTARIO LTD c/o LOEFFEN FARMS LTD	46563	4.66	0.092061261		
3	24	271400000900404	42074 HIGHWAY 3 LOS 1V0	WARNER, JAMES DAVID KEITH	10116	1.52	0.030001599		
3	24	271400000900410	42074 HIGHWAY 3 LOS 1V0	CVETKOVIC, STEVEN JOSEPH and CVETKOVIC, ROSE ANNA	401	0.04	0.000791869		
3	24	271400000900410	42074 HIGHWAY 3 LOS 1V0	CVETKOVIC, STEVEN JOSEPH and CVETKOVIC, ROSE ANNA	5693			0.57	0.016669621
3	25	271400000900800	42074 HIGHWAY 3 LOS 1V0	MIRANDA, MARCO and MIRANDA, CATALINA	12449	1.24	0.024613408		
3	25	271400000900800	42074 HIGHWAY 3 LOS 1V0	MIRANDA, MARCO and MIRANDA, CATALINA	135778			13.58	0.397597439
3	25	271400000900801	42074 HIGHWAY 3 LOS 1V0	CARPANI, INES MARY	8855			0.89	0.025929075
3	25	271400000900802	42074 HIGHWAY 3 LOS 1V0	LAFORTUNE, TOM	887			0.13	0.003896291
3	26	271400000901100	42074 HIGHWAY 3 LOS 1V0	BULK, SIMON JOHANNES and BULK, EDITH	41899			3.76	0.110242795

Concession	Lots	Roll Number	Street Address	Property Owner	Parcel Area (m <sup>2</sup> )	Drain 23, Section 1 Area	Drain 23, Section 1 Perce	Drain 23, Section 2 Area	Drain 23, Section 2 Perce	Drain 23, Section 3 Area	Drain 23, Section 3 Percentage
		Abbey Road	42074 HIGHWAY 3 LOS 1V0	Wainfleet	5839	2.34	0.344789744	2.34	0.077823108		
		Abbey Road	42074 HIGHWAY 3 LOS 1V0	Wainfleet	14919					8.89	0.103734949
		Side Road 22	42074 HIGHWAY 3 LOS 1V0	Wainfleet	606					0.24	0.002827692
		Vacant Land/ROW	42074 HIGHWAY 3 LOS 1V0	Vacant Land - Wainfleet	128	0.05	0.007535849				
		Vacant Land/ROW	42074 HIGHWAY 3 LOS 1V0	Vacant Land - Wainfleet	11283			4.56	0.15208797	5.86	0.068401667
2	22	271400000540400	42074 HIGHWAY 3 LOS 1V0	OUDMAN, CLIFFORD FREDERICK and OUDMAN, CHARLENE FAITH	106195					10.62	0.123883077
2	23	271400000540700	42074 HIGHWAY 3 LOS 1V0	GRABELL, KELLY EVAN and GRABELL, DONNA MARIE	86870					13.23	0.154321113
2	23	271400000540800	42074 HIGHWAY 3 LOS 1V0	DEAN, ROBERT BRUCE and DEAN, BRIAN LEROY	70867					7.09	0.082671561
2	23	271400000540900	42074 HIGHWAY 3 LOS 1V0	REAMAN, DANIEL WILLIAM and REAMAN, JOANNE ELIZABETH	25729					3.86	0.045021293
2	24	271400000541200	42074 HIGHWAY 3 LOS 1V0	STIRTZINGER, JAMES GLEN and HYLAND, JUDITH ANN	1387	0.14	0.020483629	0.14	0.004623397	0.14	0.001618558
2	24	271400000541300	42074 HIGHWAY 3 LOS 1V0	DEAN, ARTHUR LEROY and DEAN, DARLENE ELIZABETH	319	0.03	0.004708349	0.03	0.00106273	0.03	0.00037204
3	22	271400000809500	42074 HIGHWAY 3 LOS 1V0	MOORMANN, EILEEN	67909					6.79	0.079220623
3	23	271400000900300	42074 HIGHWAY 3 LOS 1V0	BESTHOLME FARMS INC	9428			0.94	0.031416763		
3	23	271400000900300	42074 HIGHWAY 3 LOS 1V0	BESTHOLME FARMS INC	60284					6.97	0.081323819
3	24	271400000900400	42074 HIGHWAY 3 LOS 1V0	1448077 ONTARIO LTD c/o LOEFFEN FARMS LTD	41399	4.14	0.611195018				
3	24	271400000900400	42074 HIGHWAY 3 LOS 1V0	1448077 ONTARIO LTD c/o LOEFFEN FARMS LTD	176572			21.80	0.726343683	21.80	0.254278255
3	25	271400000900800	42074 HIGHWAY 3 LOS 1V0	MIRANDA, MARCO and MIRANDA, CATALINA	765	0.08	0.01128741				
3	25	271400000900800	42074 HIGHWAY 3 LOS 1V0	MIRANDA, MARCO and MIRANDA, CATALINA	1229			0.20	0.006642348	0.20	0.002325352

**South Wainfleet Drainage System  
Schedule of Assessment**

Concession	Lots	Roll Number	Street Address	Property Owner	Parcel Area (m <sup>2</sup> )	Drain 24, Section 1 Area	Drain 24, Section 1 Perce	Drain 24, Section 2 Area	Drain 24, Section 2 Percentage
		Pettit Road	42074 HIGHWAY 3 L0S 1V0	Wainfleet	3448	1.38	0.028509183	1.38	0.021626214
		Vacant Land/ROW	42074 HIGHWAY 3 L0S 1V0	Vacant Land - Wainfleet	633	0.14	0.00294886	0.14	0.002236917
		Wills Road	42074 HIGHWAY 3 L0S 1V0	Wainfleet	10822	3.82	0.079016611	7.02	0.109996893
2	31	271400000902300	42074 HIGHWAY 3 L0S 1V0	LOEFFEN FARMS LTD 1448077 ONTARIO LTD	36625	3.66	0.075704197	3.66	0.057426941
3	29	271400000901800	42074 HIGHWAY 3 L0S 1V0	ROBINS, DREW and ,	15465			0.33	0.005202843
3	29	271400000901900	42074 HIGHWAY 3 L0S 1V0	AUBIN, MARIE ANGEL LISE	22436			1.16	0.018111457
3	29	271400000902000	42074 HIGHWAY 3 L0S 1V0	LOEFFEN FARMS LTD 1448077 ONTARIO LTD	3361			0.33	0.005237986
3	30	271400000902001	42074 HIGHWAY 3 L0S 1V0	LOEFFEN FARMS LTD 1448077 ONTARIO LTD	83960			8.40	0.131646905
3	30	271400000902100	42074 HIGHWAY 3 L0S 1V0	EMERSON, ROSS DUANE and EMERSON, MARY VERA	174942	16.56	0.342227411	16.56	0.259603482
3	30	271400000902101	42074 HIGHWAY 3 L0S 1V0	GRIFFITHS, DANIEL	4048			0.61	0.009520469
3	30	271400000902102	42074 HIGHWAY 3 L0S 1V0	MARAGLOUDAKIS, DIMITRIOS and ROOKER, JESSICA LEIGH	9206			1.38	0.021652984
3	30	271400000902200	42074 HIGHWAY 3 L0S 1V0	BREUKELMAN, MARYANN	83447	7.83	0.161877243	7.83	0.122795237
3	31	271400000902400	42074 HIGHWAY 3 L0S 1V0	DENNIS, DAVID BRIAN	1998	0.30	0.006196302	0.30	0.00470033
3	31	271400000902500	42074 HIGHWAY 3 L0S 1V0	DODD, TIMOTHY RONALD and DODD, AMBER ANN	12677	1.21	0.024936817	1.21	0.018916323
3	31	271400000902600	42074 HIGHWAY 3 L0S 1V0	DEVRIES, APIE and DEVRIES, DIANNE	134763	13.48	0.27855636	13.48	0.211304526
3	31	271400000902700	42074 HIGHWAY 3 L0S 1V0	MA, LI and ZHANG, YUMEI	65	0.00	2.70153E-05	0.00	2.0493E-05

**South Wainfleet Drainage System  
Schedule of Assessment**

Concession	Lots	Roll Number	Street Address	Property Owner	Parcel Area (m <sup>2</sup> )	Drain 25, Section 1 Area	Drain 25, Section 1 Percentage
		271400000705200 Severance	42074 HIGHWAY 3 L0S 1V0	STOOP, FRANK JOSEPH and STOOP, ADRIAN JOSEPH	16379	2.46	0.015359372
		Clarendon Street East	42074 HIGHWAY 3 L0S 1V0	Wainfleet	34	0.01	6.9772E-05
		Concession 3 Road	42074 HIGHWAY 3 L0S 1V0	Wainfleet	128	0.04	0.000251297
		Dixie Road	42074 HIGHWAY 3 L0S 1V0	Wainfleet	2107	0.57	0.003536107
		Feeder Road East	42074 HIGHWAY 3 L0S 1V0	Wainfleet	91438	46.89	0.293134067
		Malowany Road	42074 HIGHWAY 3 L0S 1V0	Wainfleet	894	0.33	0.002048309
		Overholt Road	42074 HIGHWAY 3 L0S 1V0	Wainfleet	34	0.01	8.48093E-05
		Unknown ARN	42074 HIGHWAY 3 L0S 1V0		4198	0.25	0.00157226
		Vacant Land/ROW	42074 HIGHWAY 3 L0S 1V0	Vacant Land - Wainfleet	44340	12.65	0.079088486
		Willson Road	42074 HIGHWAY 3 L0S 1V0	Wainfleet	14256	5.70	0.035647634
4		271400000707300	42074 HIGHWAY 3 L0S 1V0	OROSZ, SCOTT ALEXANDER and SIMPSON, LORI ELLEN, CAMPBELL BRI	20163	0.50	0.003115078
4	6	271400000704600	42074 HIGHWAY 3 L0S 1V0	SOARES, HEATHER ILA	211676	21.17	0.132330316
4	6	271400000704605	42074 HIGHWAY 3 L0S 1V0	TRIPLE G FARMS INC	269	0.03	0.000168144
4	7	271400000704700	42074 HIGHWAY 3 L0S 1V0	TRIPLE G FARMS INC	96575	9.66	0.060374441
4	7	271400000704710	42074 HIGHWAY 3 L0S 1V0	MCGOWAN, ANN MARIE	7109	1.07	0.006666039
4	8	271400000704880	42074 HIGHWAY 3 L0S 1V0	TRIPLE G FARMS INC	16578	1.66	0.010364105
4	8	271400000704900	42074 HIGHWAY 3 L0S 1V0	NAUTA, GWENDOLYN LOUISE and NAUTA, DARREN PETER	21558	3.23	0.020215358
4	8	271400000705000	42074 HIGHWAY 3 L0S 1V0	GEERTS, DARYL PETER and GEERTS, LYDIA ANNA MARIE	6089	0.61	0.003806275
4	9	271400000705100	42074 HIGHWAY 3 L0S 1V0	ROBINS, SHAWN EUGENE and ROBINS, AMANDA MAY ROSE	11451	1.72	0.010737801
4	9	271400000705101	42074 HIGHWAY 3 L0S 1V0	STOOP, FRANK JOSEPH and STOOP, ADRIAN JOSEPH	55906	5.59	0.034949928
4	9	271400000705200	42074 HIGHWAY 3 L0S 1V0	YOUNG, LUKE EDWARD and YOUNG, JANNIFER MAE	98309	9.83	0.06145813
4	9	271400000705300	42074 HIGHWAY 3 L0S 1V0	STOOP, TYLER WILLIAM	4046	0.61	0.003794035
4	10	271400000705400	42074 HIGHWAY 3 L0S 1V0	STOOP, FRANK JOSEPH and STOOP, ADRIAN JOSEPH	112746	11.27	0.070483849
4	10	271400000705500	42074 HIGHWAY 3 L0S 1V0	STOOP, FRANK JOSEPH and STOOP, ADRIAN JOSEPH	97789	9.78	0.061133513
4	11	271400000705600	42074 HIGHWAY 3 L0S 1V0	STOOP, ADRIAN JOSEPH and STOOP, FRANK JOSEPH	68302	6.83	0.042699407
4	12	271400000706600	42074 HIGHWAY 3 L0S 1V0	BALICKI, GARY GERALD and BALICKI, SANDRA JANE	51054	4.98	0.031106623
4	13	271400000707000	42074 HIGHWAY 3 L0S 1V0	ZIERLE, JUERGEN	15251	1.52	0.009472015
4	16	271400000707900	42074 HIGHWAY 3 L0S 1V0	LUCY, CHRISTOPHER JOHN and LUCY, RHONDA LEE	13546	1.01	0.00633283



Concession	Lots	Roll Number	Street Address	Property Owner	Parcel Area (m <sup>2</sup> )	Drain 26, Section 1 Area	Drain 26, Section 1 Percentage
2	13	271400000326600	42074 HIGHWAY 3 LOS 1V0	DEKKER, JOHN ANDRE and DEKKER, ANNA MARIA	96063	9.60	0.409592158
2	13	271400000326635	42074 HIGHWAY 3 LOS 1V0	REESOR, JAMES KENNETH	150872	13.84	0.590407842

**South Wainfleet Drainage System  
Schedule of Assessment**

Concession	Lots	Roll Number	Street Address	Property Owner	Parcel Area (m <sup>2</sup> )	Drain 27, Section 1 Area	Drain 27, Section 1 Percentage
		271400000800300 Severance	42074 HIGHWAY 3 LOS 1V0	TRIPLE G FARMS INC - Residential Severance	3118	0.47	0.004634192
		Abbey Road	42074 HIGHWAY 3 LOS 1V0	Wainfleet	12252	4.77	0.04725296
		Garringer Road	42074 HIGHWAY 3 LOS 1V0	Wainfleet	15657	6.26	0.06206055
		Highway 3	42074 HIGHWAY 3 LOS 1V0	MTO	13358	10.41	0.103128564
		Vacant Land/ROW	42074 HIGHWAY 3 LOS 1V0	Vacant Land - Wainfleet	2340	1.53	0.015189042
2		271400000431300	42074 HIGHWAY 3 LOS 1V0	MC GOWAN, JAMES EDWARD	2600	0.39	0.003864724
2		271400000431800	42074 HIGHWAY 3 LOS 1V0	GABRYELSKI, MICHAEL DENNIS	6665	0.13	0.001320927
2	16	271400000430300	42074 HIGHWAY 3 LOS 1V0	DYCK, FRANK MITCHELL and DYCK, WENDY LYNN	38719	3.87	0.038367356
2	17	271400000431100	42074 HIGHWAY 3 LOS 1V0	LAWRENCE, GERALD	2367	0.36	0.003527109
2	17	271400000431200	42074 HIGHWAY 3 LOS 1V0	1397893 ONTARIO LTD	95905	9.59	0.095034557
2	17	271400000431201	42074 HIGHWAY 3 LOS 1V0	DYCK, FRANK MITCHELL and DYCK, WENDY LYNN	142200	14.22	0.140908336
2	18	271400000431400	42074 HIGHWAY 3 LOS 1V0	DAYBOLL, KENNETH HARVEY	190325	10.93	0.108341025
2	18	271400000431500	42074 HIGHWAY 3 LOS 1V0	BERG, HOWARD FRASER	1394	0.21	0.002072476
2	18	271400000431600	42074 HIGHWAY 3 LOS 1V0	FLEMING, JAMES ALLAN and FLEMING, BRENDA LYNN	119717	8.64	0.085617822
2	18	271400000431700	42074 HIGHWAY 3 LOS 1V0	STOUTH, BRUCE L and STOUTH, LAURA A	59482	5.89	0.058404264
2	18	271400000431701	42074 HIGHWAY 3 LOS 1V0	STOUTH, JUDITH MARGARET and STOUTH, ROBERT ARNOLD	4957	0.50	0.004912469
2	19	271400000432600	42074 HIGHWAY 3 LOS 1V0	TRIPLE G FARMS INC	33326	1.36	0.013485406
2	19	271400000432700	42074 HIGHWAY 3 LOS 1V0	BURELLA, BRADLEY JAMES DENIS and BURELLA, CHERYL LORRAINE	140783	9.41	0.093220832
3		271400000800300	42074 HIGHWAY 3 LOS 1V0	TRIPLE G FARMS INC	7217	0.72	0.007151128
3		271400000800800	42074 HIGHWAY 3 LOS 1V0	TRIPLE G FARMS INC	80861	7.99	0.079221735
3	16	271400000800100	42074 HIGHWAY 3 LOS 1V0	HINKS, JOANNE ELLEN and HINKS, BRIAN FRANK	8699	0.87	0.008619565
3	17	271400000800400	42074 HIGHWAY 3 LOS 1V0	HANSEN, JANICE LEE	1237	0.19	0.001838634
3	17	271400000800500	42074 HIGHWAY 3 LOS 1V0	MOORMANN, JOSEPH ISERELL and MOORMANN, ELIZABETH	637	0.10	0.000947007
3	18	271400000800805	42074 HIGHWAY 3 LOS 1V0	DAYBOLL, BRANDON JOSEPH and DAYBOLL, ANGELA	6129	0.92	0.009110752
3	18	271400000800810	42074 HIGHWAY 3 LOS 1V0	RITENBURG, STEVEN and RITENBURG, LAURA JEAN	7918	1.19	0.011768568

**South Wainfleet Drainage System**  
**Schedule of Assessment**

Concession	Lots	Roll Number	Street Address	Property Owner	Parcel Area (m <sup>2</sup> )	Drain 28, Section 1 Area	Drain 28, Section 1 Perce	Drain 28, Section 2 Area	Drain 28, Section 2 Percentage
		Abbey Road	42074 HIGHWAY 3 L0S 1V0	Wainfleet	1473			0.59	0.055725898
		Abbey Road	42074 HIGHWAY 3 L0S 1V0	Wainfleet	3079	1.23	0.028185592		
		Vacant Land/ROW	42074 HIGHWAY 3 L0S 1V0	Vacant Land - Wainfleet	3249			1.30	0.122869196
		Vacant Land/ROW	42074 HIGHWAY 3 L0S 1V0	Vacant Land - Wainfleet	16890	6.76	0.154623187		
2	23	271400000540700	42074 HIGHWAY 3 L0S 1V0	GRABELL, KELLY EVAN and GRABELL, DONNA MARIE	86870			8.69	0.821404906
2	24	271400000541200	42074 HIGHWAY 3 L0S 1V0	STIRTZINGER, JAMES GLEN and HYLAND, JUDITH ANN	188546	13.27	0.30374776		
2	24	271400000541300	42074 HIGHWAY 3 L0S 1V0	DEAN, ARTHUR LEROY and DEAN, DARLENE ELIZABETH	194323	19.38	0.443547642		
2	25	271400000541401	42074 HIGHWAY 3 L0S 1V0	FLETCHER, WILLIAM DOUGLAS and FLETCHER, LINDA ANN	45648	3.05	0.069895818		

**South Wainfleet Drainage System  
Schedule of Assessment**

Concession	Lots	Roll Number	Street Address	Property Owner	Parcel Area (m <sup>2</sup> )	Drain 29, Section 1 Area	Drain 29, Section 1 Percentage
		Concession 1 Road	42074 HIGHWAY 3 LOS 1V0	Wainfleet	14955	5.94	0.062069317
		Vacant Land/ROW	42074 HIGHWAY 3 LOS 1V0	Vacant Land - Wainfleet	293	0.12	0.00122189
1	28	271400000614600	42074 HIGHWAY 3 LOS 1V0	LOEFFEN FARMS LTD 1448077 ONTARIO LTD	62962	6.30	0.065750909
1	29	271400000615200	42074 HIGHWAY 3 LOS 1V0	LOEFFEN FARMS LTD 1448077 ONTARIO LTD	227467	22.75	0.237544569
2		271400000901502	42074 HIGHWAY 3 LOS 1V0	LEPP, MANFRED and LEPP, KATHARINA	3	0.00	3.09772E-06
2	28	271400000621400	42074 HIGHWAY 3 LOS 1V0	LOEFFEN FARMS LTD 1448077 ONTARIO LTD	197534	18.80	0.19628059
2	28	271400000621500	42074 HIGHWAY 3 LOS 1V0	HENDERSON, CURTIS and HENDERSON, JAYDE	101820	7.08	0.073937876
2	28	271400000621600	42074 HIGHWAY 3 LOS 1V0	LEPP, MANFRED and LEPP, KATHARINA	69514	6.66	0.069559354
2	28	271400000901504	42074 HIGHWAY 3 LOS 1V0	MYNLIEFF, JAY ANDREW and MYNLIEFF, TAYLOR NICOLE	5	0.00	5.32579E-06
2	29	271400000622000	42074 HIGHWAY 3 LOS 1V0	MAYR, JOSEF THEODOR and MAYR, MARTINA MARIA-LOUISE	281410	28.12	0.29362707

**South Wainfleet Drainage System  
Schedule of Assessment**

Concession	Lots	Roll Number	Street Address	Property Owner	Parcel Area (m <sup>2</sup> )	Drain 30, Section 1 Area	Drain 30, Section 1 Percentage
		Concession 1 Road	42074 HIGHWAY 3 LOS 1V0	Wainfleet	18769	7.51	0.144404667
		Vacant Land/ROW	42074 HIGHWAY 3 LOS 1V0	Vacant Land - Wainfleet	2094	0.84	0.016107728
1	25	271400000539330	42074 HIGHWAY 3 LOS 1V0	TRIPLE G FARMS INC	206055	20.25	0.389536932
1	26	271400000610101	42074 HIGHWAY 3 LOS 1V0	AUGUSTINE, EDWIN HAROLD	119953	11.40	0.21919848
1	27	271400000610100	42074 HIGHWAY 3 LOS 1V0	LOEFFEN FARMS LTD 1448077 ONTARIO LTD	99022	9.86	0.189677445
2		271400000541700	42074 HIGHWAY 3 LOS 1V0	WAKUNICK, RICHARD MARK	961	0.10	0.001848112
2	26	271400000620801	42074 HIGHWAY 3 LOS 1V0	CSANIG, JAMES PATRICK	1033	0.15	0.002979719
2	26	271400000620802	42074 HIGHWAY 3 LOS 1V0	BECKINGHAM, LORI LYNN and HARRISON, JOHN RICHARD	7796	0.78	0.014994627
2	27	271400000621200	42074 HIGHWAY 3 LOS 1V0	GOBEIL, ROGER and JONES, ESTHER	11049	1.10	0.021252292

**South Wainfleet Drainage System  
Schedule of Assessment**

Concession	Lots	Roll Number	Street Address	Property Owner	Parcel Area (m <sup>2</sup> )	Drain 31, Section 1 Area	Drain 31, Section 1 Percentage
		271400000622800	42074 HIGHWAY 3 LOS 1V0	VELDHUIZEN, GERALD	220	0.02	0.000200815
		Concession 1 Road	42074 HIGHWAY 3 LOS 1V0	Wainfleet	3541	1.42	0.012918532
		Vacant Land/ROW	42074 HIGHWAY 3 LOS 1V0	Vacant Land - Wainfleet	40	0.02	0.000146868
1		271400001399900	42074 HIGHWAY 3 LOS 1V0	CANADIAN NATIONAL RAILWAY COMPANY	15967	5.97	0.054459023
1	30	271400000616902	42074 HIGHWAY 3 LOS 1V0	2274149 ONTARIO INC.	129431	36.09	0.329191332
1	30	271400000617000	42074 HIGHWAY 3 LOS 1V0	MAYR, JOSEF THEODOR and MAYR, MARTINA MARIA-LOUISE	209233	20.89	0.19052657
1	30	271400000617001	42074 HIGHWAY 3 LOS 1V0	PEACOCK, DOUGLAS ANDREW and FOX, CRYSTAL NELLIE-LORRAINE	6320	0.95	0.008647583
1	30	271400000617100	42074 HIGHWAY 3 LOS 1V0	AARTS, LEON PETER JOHN	135523	13.55	0.123616184
1	31	271400000620600	42074 HIGHWAY 3 LOS 1V0	AARTS, DIANE and AARTS, LEON PETER	328399	30.73	0.280293092

Concession	Lots	Roll Number	Street Address	Property Owner	Parcel Area (m <sup>2</sup> )	Drain 32, Section 1 Area	Drain 32, Section 1 Perce	Drain 32, Section 2 Area	Drain 32, Section 2 Perce	Drain 32, Section 3 Area	Drain 32, Section 3 Percentage
		Burnaby Road	42074 HIGHWAY 3 LOS 1V0	Wainfleet	9			0.00	4.71112E-05	0.00	1.08218E-05
		Golf Course Road	42074 HIGHWAY 3 LOS 1V0	Wainfleet	19242					7.62	0.023740375
		Highway 3	42074 HIGHWAY 3 LOS 1V0	MTO	2109	0.95	0.179901549				
		Highway 3	42074 HIGHWAY 3 LOS 1V0	MTO	31171			14.03	0.190355677	17.48	0.05448859
		Moore Road North	42074 HIGHWAY 3 LOS 1V0	Wainfleet	8343			3.19	0.043231629	3.19	0.009930494
		Outred Road	42074 HIGHWAY 3 LOS 1V0	Wainfleet	206			0.08	0.001115553	0.08	0.000256247
		Vacant Land/ROW	42074 HIGHWAY 3 LOS 1V0	Vacant Land - Wainfleet	1977	0.79	0.149911052				
		Vacant Land/ROW	42074 HIGHWAY 3 LOS 1V0	Vacant Land - Wainfleet	22248			8.90	0.120770133		
		Vacant Land/ROW	42074 HIGHWAY 3 LOS 1V0	Vacant Land - Wainfleet	26228					22.47	0.07003511
1		271400000216303	42074 HIGHWAY 3 LOS 1V0	HWANG, HENRY and HWANG, DORCAS	160787					16.05	0.050028933
1		271400000305300	42074 HIGHWAY 3 LOS 1V0	PORT COLBORNE GOLF CLUB INC.	439980					130.04	0.405372376
1		271400000325900	42074 HIGHWAY 3 LOS 1V0	BROWN, WILLIAM JAMES and BROWN, DEBORAH ANN	43305			6.21	0.084230815	6.21	0.019348186
1		271400000325902	42074 HIGHWAY 3 LOS 1V0	BROWN, WILLIAM JAMES and BROWN, DEBORAH	11367			1.14	0.015425921	1.14	0.003543401
1		271400000325903	42074 HIGHWAY 3 LOS 1V0	ARMSTRONG, MICHAEL WILLIAM and ARMSTRONG, JESSICA CHRISTINE	11376			1.14	0.015437763	1.14	0.003546122
1		271400000412800	42074 HIGHWAY 3 LOS 1V0	PARKER, ALFRED JACK and PARKER, ELIZABETH ANNE	9239			0.91	0.012282816	0.91	0.002821416
1		271400000413001	42074 HIGHWAY 3 LOS 1V0	COOKE, LUANNE GAIL	62688			6.18	0.08383504	6.18	0.019257275
1		271400000413005	42074 HIGHWAY 3 LOS 1V0	1746873 ONTARIO LIMITED	6119			0.61	0.008304025	0.61	0.001907471
1		271400000413300	42074 HIGHWAY 3 LOS 1V0	CAMPBELL, ANNE BARBARA	17161			1.72	0.023288161	1.72	0.005349392
1		271400001399300	42074 HIGHWAY 3 LOS 1V0	CONSERVATION AUTHORITY NIAGARA PENNINSULA	6203					0.47	0.00145425
1		271400001399900	42074 HIGHWAY 3 LOS 1V0	CANADIAN NATIONAL RAILWAY COMPANY	2816			1.13	0.015287457		
1		271400001399900	42074 HIGHWAY 3 LOS 1V0	CANADIAN NATIONAL RAILWAY COMPANY	16053					5.66	0.017632709
1	10	271400000216300	42074 HIGHWAY 3 LOS 1V0	SPENCE, JOANN VERONICA	6265					0.63	0.001953018
1	11	271400000224800	42074 HIGHWAY 3 LOS 1V0	ELLSWORTH, LARRY FLETCHER	40090					4.01	0.012497139
1	11	271400000224801	42074 HIGHWAY 3 LOS 1V0	TRIPLE G FARMS INC	98099					9.80	0.030546893
1	11	271400000224803	42074 HIGHWAY 3 LOS 1V0	GROSZEIBL, JEREMY JOE	14907					2.22	0.006908791
1	12	271400000304700	42074 HIGHWAY 3 LOS 1V0	ETLING, JAMES JOHN ARTHUR and ETLING, GERLINDE MARIA	112295					9.83	0.030641237
1	12	271400000304701	42074 HIGHWAY 3 LOS 1V0	JAQUES, SCOTT and JAQUES, KIM	7437					1.12	0.0034775
1	12	271400000304702	42074 HIGHWAY 3 LOS 1V0	ARMENTI, SALVATORE (SAM) and ARMENTI, ANGELA	7432					1.11	0.003474982
1	12	271400000304704	42074 HIGHWAY 3 LOS 1V0	STULL, GERALD ALEXANDER and STULL, MARIKA ROSIKA	11500					1.65	0.005138408
1	12	271400000304800	42074 HIGHWAY 3 LOS 1V0	CHAMBERS, ROSS HENRY and CHAMBERS, MARILYN ROSE	45522					6.83	0.021285641
1	12	271400000304900	42074 HIGHWAY 3 LOS 1V0	CHARACTER CUSTOM BUILDERS INC.	7169					2.15	0.006704181
1	12	271400000304901	42074 HIGHWAY 3 LOS 1V0	ADAMS, JEAN ELIZABETH and ADAMS, JESSE ORRON	5805					0.87	0.00271413
1	12	271400000305000	42074 HIGHWAY 3 LOS 1V0	KINGMA, ROLAND and KINGMA, MARY ELLEN	4644					0.70	0.002171377
1	12	271400000305001	42074 HIGHWAY 3 LOS 1V0	WILSON, ASHLEY and PIETRZAK, JESS MARK	4644					0.70	0.002171325
1	12	271400000305100	42074 HIGHWAY 3 LOS 1V0	YOUNG, DAVID ALFRED and YOUNG, FERNE ETHEL	9287					1.39	0.00434255
1	12	271400000305200	42074 HIGHWAY 3 LOS 1V0	HAJDU, JAMES PAUL	6966					1.04	0.003257304
1	12	271400000305201	42074 HIGHWAY 3 LOS 1V0	PROKOPETZ, STEVEN DOUGLAS and STOLK-PROKOPETZ, MICHELE J	5807					0.87	0.00271546
1	12	271400000305202	42074 HIGHWAY 3 LOS 1V0	ETLING, ARTHUR ROBERT	5688					0.85	0.002659652
1	12	271400000305400	42074 HIGHWAY 3 LOS 1V0	COLLALTO, ANDREA GIACOMO	2393					0.36	0.001118856
1	12	271400000305500	42074 HIGHWAY 3 LOS 1V0	ROBINSON, PATRICIA ANNE	697					0.10	0.000325725
1	13	271400000320101	42074 HIGHWAY 3 LOS 1V0	ELGERSMA, CHARLES STEPHEN and ELGERSMA, MEGHAN GRACE	1208					0.12	0.000376627
1	13	271400000320300	42074 HIGHWAY 3 LOS 1V0	CASNIG, ALEX	194733					19.47	0.060683381
1	13	271400000320400	42074 HIGHWAY 3 LOS 1V0	SCHERTZING, DOUGLAS and COTE, TAMMY LYNN	2811					0.42	0.001314334
1	13	271400000320500	42074 HIGHWAY 3 LOS 1V0	DEKKER, JOHN ANDRE and DEKKER, ANNA MARIA	11250					1.12	0.003506868
1	13	271400000320600	42074 HIGHWAY 3 LOS 1V0	SEVENPIFER, RONALD HENRY	973					0.15	0.00045501
1	13	271400000320700	42074 HIGHWAY 3 LOS 1V0	NICHOLLS, JOHN ALBERT WILLIAM	5556					1.67	0.005195807
1	13	271400000320900	42074 HIGHWAY 3 LOS 1V0	YOUNG, JOHN WAYNE and YOUNG, VIDA	1260					0.19	0.000589351
1	14	271400000325800	42074 HIGHWAY 3 LOS 1V0	DEKKER, MATTHEW BRIAN and DEKKER, SARA ANN	50254			3.47	0.047044184	3.47	0.010806254
1	14	271400000326000	42074 HIGHWAY 3 LOS 1V0	SPITERI, ANTHONY	7823			2.35	0.03184881	2.35	0.007315811
1	15	271400000412905	42074 HIGHWAY 3 LOS 1V0	CHAPMAN, LISA MARIE	34660			3.47	0.047035621	3.47	0.010804287
1	15	271400000413800	42074 HIGHWAY 3 LOS 1V0	KUCMAN, JOSEPH and KUCMAN, THERESA	5695			0.57	0.007728181	0.57	0.001775197
1	15	271400000413802	42074 HIGHWAY 3 LOS 1V0	VIS, ANTHONY JACOB and VIS, MARIE JOY	11810			1.77	0.024039608	1.77	0.005522003
1	15	271400000413804	42074 HIGHWAY 3 LOS 1V0	WHITEHALL, JEFFERY DAVID and WILKES-WHITEHALL, DEBORAH	1739			0.26	0.003538975	0.26	0.000812918
1	15	271400000413805	42074 HIGHWAY 3 LOS 1V0	FARIS, STEPHANIE ANNE and FARIS, BARRY CRAIG	11801			1.77	0.024022096	1.77	0.00551798
1	15	271400000413808	42074 HIGHWAY 3 LOS 1V0	COCHRANE, SHARON	4054			0.61	0.008252379	0.61	0.001895608
1	15	271400000413815	42074 HIGHWAY 3 LOS 1V0	HLINKA, STEPHEN and HLINKA, JEANIE MARIE	14471			2.17	0.029457341	2.17	0.00676648
2	11	271400000227800	42074 HIGHWAY 3 LOS 1V0	KOURETSOS, PETER PETROS	6920					2.02	0.006296299
2	12	271400000326100	42074 HIGHWAY 3 LOS 1V0	JSR FARMS LTD	57112			5.71	0.077505978	5.71	0.017803461
2	12	271400000326120	42074 HIGHWAY 3 LOS 1V0	KARR, STEFANIE KATJA and KARR, DARYL KENNETH	8446			1.27	0.017192129	1.27	0.003949107
2	13	271400000326500	42074 HIGHWAY 3 LOS 1V0	ELLIS, NICHOLAS and ELLIS, AMANDA	2786	0.42	0.079224977				
2	13	271400000326500	42074 HIGHWAY 3 LOS 1V0	ELLIS, NICHOLAS and ELLIS, AMANDA	8246			1.24	0.016785352	1.24	0.003855669
2	13	271400000326600	42074 HIGHWAY 3 LOS 1V0	DEKKER, JOHN ANDRE and DEKKER, ANNA MARIA	30909	3.09	0.585914193				
2	13	271400000326635	42074 HIGHWAY 3 LOS 1V0	REESOR, JAMES KENNETH	266	0.03	0.005048229				
2	13	271400000326635	42074 HIGHWAY 3 LOS 1V0	REESOR, JAMES KENNETH	38271			3.83	0.051937244	3.83	0.011930212



**South Wainfleet Drainage System**  
**Schedule of Assessment**

Concession	Lots	Roll Number	Street Address	Property Owner	Parcel Area (m <sup>2</sup> )	Drain 33, Section 1 Area	Drain 33, Section 1 Percentage
		Concession 1 Road	42074 HIGHWAY 3 LOS 1V0	Wainfleet	4200	1.50	0.060196612
		Peterson Road	42074 HIGHWAY 3 LOS 1V0	Wainfleet	12706	4.11	0.165301613
		Vacant Land/ROW	42074 HIGHWAY 3 LOS 1V0	Vacant Land - Wainfleet	7096	2.79	0.112129267
2		271400000541600	42074 HIGHWAY 3 LOS 1V0	WAGNER, KEN	4932	0.10	0.003962629
2	22	271400000540300	42074 HIGHWAY 3 LOS 1V0	GROSZEIBL, DAVID JOSEPH and GROSZEIBL, ROBERT JOHN	20932	2.09	0.084092404
2	23	271400000540500	42074 HIGHWAY 3 LOS 1V0	DILTS, CHRISTINE and DILTS, ZACHARIAH	3322	0.50	0.020020654
2	23	271400000540600	42074 HIGHWAY 3 LOS 1V0	MORRISSEY, RAYMOND JOSEPH	5151	0.52	0.020691767
2	23	271400000540700	42074 HIGHWAY 3 LOS 1V0	GRABELL, KELLY EVAN and GRABELL, DONNA MARIE	2	0.00	7.13732E-06
2	24	271400000541000	42074 HIGHWAY 3 LOS 1V0	MORRISSEY, RAYMOND JOSEPH	116295	2.38	0.095576025
2	24	271400000541001	42074 HIGHWAY 3 LOS 1V0	WHITE, MARGARET ISABEL	4199	0.53	0.021455323
2	24	271400000541100	42074 HIGHWAY 3 LOS 1V0	BUTTIGIEG, TONY DANIEL and BUTTIGIEG, KIMBERLY ANN	75211	7.01	0.281736166
2	24	271400000541300	42074 HIGHWAY 3 LOS 1V0	DEAN, ARTHUR LEROY and DEAN, DARLENE ELIZABETH	44591	2.98	0.119620897
2	25	271400000541400	42074 HIGHWAY 3 LOS 1V0	FERRI, CARMAN and FERRI, KATHERINE HELEN	18930	0.38	0.015209506

**South Wainfleet Drainage System  
Schedule of Assessment**

Concession	Lots	Roll Number	Street Address	Property Owner	Parcel Area (m <sup>2</sup> )	Drain 34, Section 1 Area	Drain 34, Section 1 Percentage
		Abbey Road	42074 HIGHWAY 3 LOS 1V0	Wainfleet	12252	4.77	0.082194881
		Highway 3	42074 HIGHWAY 3 LOS 1V0	MTO	9769	4.40	0.075776989
		Vacant Land/ROW	42074 HIGHWAY 3 LOS 1V0	Vacant Land - Wainfleet	2340	0.93	0.01602714
2		271400000431300	42074 HIGHWAY 3 LOS 1V0	MC GOWAN, JAMES EDWARD	2600	0.39	0.006722553
2		271400000431800	42074 HIGHWAY 3 LOS 1V0	GABRYELSKI, MICHAEL DENNIS	6665	0.13	0.002297706
2	17	271400000431100	42074 HIGHWAY 3 LOS 1V0	LAWRENCE, GERALD	2367	0.36	0.006119699
2	18	271400000431400	42074 HIGHWAY 3 LOS 1V0	DAYBOLL, KENNETH HARVEY	190325	10.93	0.188455448
2	18	271400000431500	42074 HIGHWAY 3 LOS 1V0	BERG, HOWARD FRASER	1394	0.21	0.003605
2	18	271400000431600	42074 HIGHWAY 3 LOS 1V0	FLEMING, JAMES ALLAN and FLEMING, BRENDA LYNN	119717	8.64	0.148929226
2	18	271400000431700	42074 HIGHWAY 3 LOS 1V0	STOUTH, BRUCE L and STOUTH, LAURA A	59482	5.89	0.101592188
2	18	271400000431701	42074 HIGHWAY 3 LOS 1V0	STOUTH, JUDITH MARGARET and STOUTH, ROBERT ARNOLD	4957	0.50	0.008545069
2	19	271400000432600	42074 HIGHWAY 3 LOS 1V0	TRIPLE G FARMS INC	33326	1.36	0.023457394
2	19	271400000432700	42074 HIGHWAY 3 LOS 1V0	BURELLA, BRADLEY JAMES DENIS and BURELLA, CHERYL LORRAINE	140783	9.41	0.162154398
3		271400000800800	42074 HIGHWAY 3 LOS 1V0	TRIPLE G FARMS INC	80861	7.99	0.137803456
3	18	271400000800805	42074 HIGHWAY 3 LOS 1V0	DAYBOLL, BRANDON JOSEPH and DAYBOLL, ANGELA	6129	0.92	0.015847837
3	18	271400000800810	42074 HIGHWAY 3 LOS 1V0	RITENBURG, STEVEN and RITENBURG, LAURA JEAN	7918	1.19	0.020471014

Concession	Lots	Roll Number	Street Address	Property Owner	Parcel Area (m <sup>2</sup> )	Drain 35, Section 1 Area	Drain 35, Section 1 Percentage
		Vacant Land/ROW	42074 HIGHWAY 3 LOS 1V0	Vacant Land - Wainfleet	11283	4.51	0.194226178
3	23	271400000900300	42074 HIGHWAY 3 LOS 1V0	BESTHOLME FARMS INC	9428	0.94	0.040575024
3	24	271400000900400	42074 HIGHWAY 3 LOS 1V0	1448077 ONTARIO LTD c/o LOEFFEN FARMS LTD	176572	17.66	0.759910526
3	25	271400000900800	42074 HIGHWAY 3 LOS 1V0	MIRANDA, MARCO and MIRANDA, CATALINA	1229	0.12	0.005288272

**South Wainfleet Drainage System  
Schedule of Assessment**

Concession	Lots	Roll Number	Street Address	Property Owner	Parcel Area (m <sup>2</sup> )	Drain 36, Section 1 Area	Drain 36, Section 1 Percentage
		Golf Course Road	42074 HIGHWAY 3 L0S 1V0	Wainfleet	19242	7.62	0.03195175
		Highway 3	42074 HIGHWAY 3 L0S 1V0	MTO	574	0.26	0.001083539
		Vacant Land/ROW	42074 HIGHWAY 3 L0S 1V0	Vacant Land - Wainfleet	26228	10.03	0.042071432
1		271400000216303	42074 HIGHWAY 3 L0S 1V0	HWANG, HENRY and HWANG, DORCAS	160787	16.05	0.067333054
1		271400000305300	42074 HIGHWAY 3 L0S 1V0	PORT COLBORNE GOLF CLUB INC.	439980	130.04	0.545583493
1		271400001399300	42074 HIGHWAY 3 L0S 1V0	CONSERVATION AUTHORITY NIAGARA PENNINSULA	6203	0.47	0.00195725
1		271400001399900	42074 HIGHWAY 3 L0S 1V0	CANADIAN NATIONAL RAILWAY COMPANY	16053	4.53	0.019005356
1	10	271400000216300	42074 HIGHWAY 3 L0S 1V0	SPENCE, JOANN VERONICA	6265	0.63	0.002628532
1	11	271400000224800	42074 HIGHWAY 3 L0S 1V0	ELLSWORTH, LARRY FLETCHER	40090	4.01	0.016819678
1	11	271400000224801	42074 HIGHWAY 3 L0S 1V0	TRIPLE G FARMS INC	98099	9.80	0.041112522
1	11	271400000224803	42074 HIGHWAY 3 L0S 1V0	GROSZEIBL, JEREMY JOE	14907	2.22	0.009298419
1	12	271400000304700	42074 HIGHWAY 3 L0S 1V0	ETLING, JAMES JOHN ARTHUR and ETLING, GERLINDE MARIA	112295	9.83	0.041239497
1	12	271400000304701	42074 HIGHWAY 3 L0S 1V0	JAQUES, SCOTT and JAQUES, KIM	7437	1.12	0.004680305
1	12	271400000304702	42074 HIGHWAY 3 L0S 1V0	ARMENTI, SALVATORE (SAM) and ARMENTI, ANGELA	7432	1.11	0.004676916
1	12	271400000304704	42074 HIGHWAY 3 L0S 1V0	STULL, GERALD ALEXANDER and STULL, MARIKA ROSIKA	11500	1.65	0.006915692
1	12	271400000304800	42074 HIGHWAY 3 L0S 1V0	CHAMBERS, ROSS HENRY and CHAMBERS, MARILYN ROSE	45522	6.83	0.028647966
1	12	271400000304900	42074 HIGHWAY 3 L0S 1V0	CHARACTER CUSTOM BUILDERS INC.	7169	2.15	0.009023038
1	12	271400000304901	42074 HIGHWAY 3 L0S 1V0	ADAMS, JEAN ELIZABETH and ADAMS, JESSE ORRON	5805	0.87	0.003652899
1	12	271400000305000	42074 HIGHWAY 3 L0S 1V0	KINGMA, ROLAND and KINGMA, MARY ELLEN	4644	0.70	0.002922417
1	12	271400000305001	42074 HIGHWAY 3 L0S 1V0	WILSON, ASHLEY and PIETRZAK, JESS MARK	4644	0.70	0.002922348
1	12	271400000305100	42074 HIGHWAY 3 L0S 1V0	YOUNG, DAVID ALFRED and YOUNG, FERNE ETHEL	9287	1.39	0.005844561
1	12	271400000305200	42074 HIGHWAY 3 L0S 1V0	HAJDU, JAMES PAUL	6966	1.04	0.004383947
1	12	271400000305201	42074 HIGHWAY 3 L0S 1V0	PROKOPETZ, STEVEN DOUGLAS and STOLK-PROKOPETZ, MICHELE J	5807	0.87	0.003654689
1	12	271400000305202	42074 HIGHWAY 3 L0S 1V0	ETLING, ARTHUR ROBERT	5688	0.85	0.003579579
1	12	271400000305400	42074 HIGHWAY 3 L0S 1V0	COLLALTO, ANDREA GIACOMO	2393	0.36	0.001505849
1	12	271400000305500	42074 HIGHWAY 3 L0S 1V0	ROBINSON, PATRICIA ANNE	697	0.10	0.000438387
1	13	271400000320101	42074 HIGHWAY 3 L0S 1V0	ELGERSMA, CHARLES STEPHEN and ELGERSMA, MEGHAN GRACE	1208	0.12	0.000506895
1	13	271400000320300	42074 HIGHWAY 3 L0S 1V0	CASNIG, ALEX	194733	19.47	0.081672687
1	13	271400000320400	42074 HIGHWAY 3 L0S 1V0	SCHERTZING, DOUGLAS and COTE, TAMMY LYNN	2811	0.42	0.001768939
1	13	271400000320500	42074 HIGHWAY 3 L0S 1V0	DEKKER, JOHN ANDRE and DEKKER, ANNA MARIA	11250	1.12	0.004719831
1	13	271400000320600	42074 HIGHWAY 3 L0S 1V0	SEVENPIFIER, RONALD HENRY	973	0.15	0.00061239
1	13	271400000320700	42074 HIGHWAY 3 L0S 1V0	NICHOLLS, JOHN ALBERT WILLIAM	5556	1.67	0.006992945
1	13	271400000320900	42074 HIGHWAY 3 L0S 1V0	YOUNG, JOHN WAYNE and YOUNG, VIDA	1260	0.19	0.000793198

**South Wainfleet Drainage System  
Schedule of Assessment**

Concession	Lots	Roll Number	Street Address	Property Owner	Parcel Area (m <sup>2</sup> )	Drain 37, Section 1 Area	Drain 37, Section 1 Percentage
		271400000700200	42074 HIGHWAY 3 LOS 1V0	CONSERVATION AUTHORITY NIAGARA PENINSULA	794730	15.90	0.137442372
		Ellsworth Road North	42074 HIGHWAY 3 LOS 1V0	Wainfleet	160	0.06	0.000551967
		Garringer Road	42074 HIGHWAY 3 LOS 1V0	Wainfleet	8302	0.17	0.001435401
		Graybiel Road	42074 HIGHWAY 3 LOS 1V0	Wainfleet	5768	2.31	0.019943725
		Highway 3	42074 HIGHWAY 3 LOS 1V0	MTO	21862	9.84	0.085047752
		Rattler Road	42074 HIGHWAY 3 LOS 1V0	Wainfleet	1576	0.13	0.001152939
		Vacant Land/ROW	42074 HIGHWAY 3 LOS 1V0	Vacant Land - Wainfleet	17030	3.23	0.027893148
		Willson Road	42074 HIGHWAY 3 LOS 1V0	Wainfleet	32804	0.68	0.00584464
2		271400000226100	42074 HIGHWAY 3 LOS 1V0	WATERFORD SAND & GRAVEL LIMITED	31354	3.14	0.027104482
2		271400000226200	42074 HIGHWAY 3 LOS 1V0	WATERFORD SAND & GRAVEL LIMITED	80759	8.08	0.069814752
2		271400000227200	42074 HIGHWAY 3 LOS 1V0	MALLOY, DAVID and MALLOY, LESLIE	108308	2.17	0.018726066
2		271400000227300	42074 HIGHWAY 3 LOS 1V0	ERIE TRACKER OUTFITTERS LTD	53783	1.11	0.009591206
2		271400000227301	42074 HIGHWAY 3 LOS 1V0	MALLOY, DAVID and MALLOY, LESLIE	46267	2.27	0.019641458
2		271400000227400	42074 HIGHWAY 3 LOS 1V0	LAKEFRONT PRODUCE LTD	157894	18.56	0.160484865
2		271400000227500	42074 HIGHWAY 3 LOS 1V0	LAKEFRONT PRODUCE LTD	108056	11.65	0.100708697
2		271400000227700	42074 HIGHWAY 3 LOS 1V0	SCHERTZING, PHILIP JR and SCHERTZING, ELVA MARIA	22537	0.45	0.003896491
2		271400000227701	42074 HIGHWAY 3 LOS 1V0	BARTH, JAMES PETER	17221	0.34	0.002977522
2		271400000227900	42074 HIGHWAY 3 LOS 1V0	DRESSEL, KIRK THOMAS and DRESSEL, SHELLEY CHRISTINA	14426	0.29	0.002494127
2		271400000228000	42074 HIGHWAY 3 LOS 1V0	LEEUEWENBURG, JASPER ISAAC and LEEUEWENBURG, ELIZABET	23378	0.48	0.004154898
2		271400000228200	42074 HIGHWAY 3 LOS 1V0	LAKEFRONT PRODUCE LTD	40945	1.14	0.009857918
2		271400000228500	42074 HIGHWAY 3 LOS 1V0	ETLING, JOHN FREDERICK and ETLING, GAIL ROSEMARY	19205	0.38	0.003320532
2	8	271400000226300	42074 HIGHWAY 3 LOS 1V0	LABBE, DAVID PETER PAUL	17990	0.77	0.006669675
2	8	271400000226301	42074 HIGHWAY 3 LOS 1V0	GOODERHAM, AMY JEAN and GOODERHAM, BENJAMIN STEWART	3948	0.59	0.005095277
2	8	271400000226350	42074 HIGHWAY 3 LOS 1V0	LINDHORST, RONALD EDWARD and SANTOS, LIBERIA MARIA	5364	0.80	0.006954951
2	8	271400000226400	42074 HIGHWAY 3 LOS 1V0	COLLINS, ALLAN and BOURQUE, HELEN	140520	12.00	0.103751498
2	8	271400000226500	42074 HIGHWAY 3 LOS 1V0	MILLER, VERNON LESLIE and MILLER, MARIA BELLA LUIS	9886	1.48	0.012819639
2	8	271400000226600	42074 HIGHWAY 3 LOS 1V0	PALA, FRANK and PALA, ELIZABETH ANNE M	7365	1.10	0.009550178
2	8	271400000226700	42074 HIGHWAY 3 LOS 1V0	LACHARITY, RYAN JAMES and BARTLETT, JENNIFER CHRISTINE	3131	0.47	0.004059464
2	8	271400000226800	42074 HIGHWAY 3 LOS 1V0	TAYLOR, WILLIAM JOHN and TAYLOR, JOYCE LOUISE	10438	1.57	0.013535275
2	8	271400000226900	42074 HIGHWAY 3 LOS 1V0	MINK, ANDRIES BARTELD	10734	1.61	0.013919255
2	9	271400000227000	42074 HIGHWAY 3 LOS 1V0	TRANSPORTATION MINISTRY	7280	0.72	0.006226121
2	9	271400000227100	42074 HIGHWAY 3 LOS 1V0	BIRRELL, IAN LAWRENCE	107952	5.68	0.049108897
2	10	271400000227600	42074 HIGHWAY 3 LOS 1V0	HARVEY, BRIAN TRENT	199592	4.71	0.040750727
3	10	271400000701000	42074 HIGHWAY 3 LOS 1V0	MANAGEMENT BOARD SECRETARIAT	84959	1.70	0.014689079
3	11	271400000701200	42074 HIGHWAY 3 LOS 1V0	NIAGARA PENINSULA CONSERVATION AUTHORITY	4540	0.09	0.000785008

**South Wainfleet Drainage System  
Schedule of Assessment**

Concession	Lots	Roll Number	Street Address	Property Owner	Parcel Area (m <sup>2</sup> )	Drain 38, Section 1 Area	Drain 38, Section 1 Percentage
		271400000805600	42074 HIGHWAY 3 LOS 1V0	KISS, MURRAY ADAM and KISS, MARIA JOHANNA	848	0.13	0.002892023
		271400000811600 Severance	42074 HIGHWAY 3 LOS 1V0		47778	7.17	0.162899936
		Church Street	42074 HIGHWAY 3 LOS 1V0	Wainfleet	1539	0.62	0.01399117
		Clarendon Street East	42074 HIGHWAY 3 LOS 1V0	Wainfleet	13976	4.61	0.104705233
		Clarendon Street West	42074 HIGHWAY 3 LOS 1V0	Wainfleet	1195	0.46	0.010373258
		Highway 3	42074 HIGHWAY 3 LOS 1V0	MTO	2512	1.13	0.025693175
		Lee Street	42074 HIGHWAY 3 LOS 1V0	Wainfleet	2783	1.11	0.025306832
		Mill Race Road	42074 HIGHWAY 3 LOS 1V0	Wainfleet	4299	1.72	0.039085315
		Napoleon Street	42074 HIGHWAY 3 LOS 1V0	Wainfleet	3208	1.28	0.029171589
		Town Owned Parcel 2	42074 HIGHWAY 3 LOS 1V0		11261	1.66	0.037762537
		Vacant Land/ROW	42074 HIGHWAY 3 LOS 1V0	Vacant Land - Wainfleet	13849	3.03	0.068908895
3		271400000802901	42074 HIGHWAY 3 LOS 1V0	NORMAN, ALVIN	681	0.10	0.002320558
3		271400000803400	42074 HIGHWAY 3 LOS 1V0	MARSHVILLE CHOCOLATES INC	215	0.06	0.001466171
3		271400000803500	42074 HIGHWAY 3 LOS 1V0	A & M STONE LTD.	1813	0.54	0.012362474
3		271400000803600	42074 HIGHWAY 3 LOS 1V0	A & M STONE LTD.	1012	0.30	0.006902968
3		271400000805000	42074 HIGHWAY 3 LOS 1V0	DISTRICT SCHOOL BOARD OF NIAGARA	25069	7.52	0.170947756
3		271400000805400	42074 HIGHWAY 3 LOS 1V0	JASEK, JOSEPH FRANK and JASEK, KATHERINE ANNE	1986	0.30	0.006771517
3		271400000805500	42074 HIGHWAY 3 LOS 1V0	FEDUCK, TRACY GLORIA and FEDUCK, BRADLEY SCOTT	1028	0.15	0.003504423
3		271400000805800	42074 HIGHWAY 3 LOS 1V0	DIGIRONIMO, JULIE ANN	1833	0.27	0.006248918
3		271400000805900	42074 HIGHWAY 3 LOS 1V0	NIEUWOLD, RAYMOND and NIEUWOLD, ANTOINETTE	428	0.06	0.001459033
3		271400000806000	42074 HIGHWAY 3 LOS 1V0	MUENZBERGER, JANET	2021	0.30	0.006891659
3		271400000806300	42074 HIGHWAY 3 LOS 1V0	FULBROOK, TIMOTHY STEPHEN and FULBROOK, ELIZABETH JEAN	1796	0.27	0.006122681
3		271400000806400	42074 HIGHWAY 3 LOS 1V0	LOEFFEN, RICHARD MICHAEL and LOEFFEN, ANGELA CAROL	1665	0.25	0.005675412
3		271400000806600	42074 HIGHWAY 3 LOS 1V0	RODGERS, RONALD RAY and RODGERS, MARY ALFREDA	1352	0.20	0.004610115
3		271400000806900	42074 HIGHWAY 3 LOS 1V0	BOUDREAU, DONALD PAUL and BOUDREAU, CHERYL ANN	1619	0.24	0.005521233
3		271400000806901	42074 HIGHWAY 3 LOS 1V0	KAEMMERZELL, ANDREAS	1694	0.25	0.005774891
3	4	271400000805700	42074 HIGHWAY 3 LOS 1V0	MENGER, BRADLEY JAMES	1393	0.20	0.004646151
3	8	271400000802700	42074 HIGHWAY 3 LOS 1V0	SHIELS, JACQUELINE GRACE and SHIELS, PAUL ROBERT	571	0.09	0.001945346
3	8	271400000802800	42074 HIGHWAY 3 LOS 1V0	GRAY, IAN SCOTT and GRAY, IAN GEORGE	266	0.08	0.00181371
3	8	271400000802900	42074 HIGHWAY 3 LOS 1V0	NORMAN, ALVIN and NORMAN, GAIL ANN	384	0.06	0.001307677
3	11	271400000805200	42074 HIGHWAY 3 LOS 1V0	KIERS, TYLER JOHN and MARR, MARYLYNN PEARL	1013	0.15	0.003454681
3	18	271400000804810	42074 HIGHWAY 3 LOS 1V0	DAVIES, WILFRED GORDON GLENN and DAVIES, JACQUELINE GLORIA M	7192	1.08	0.024521143
3	18	271400000804900	42074 HIGHWAY 3 LOS 1V0	BUNZ, TIMOTHY DANIEL and BUNZ, GERALDINE HEATHER	7186	1.08	0.024501072
3	18	271400000804901	42074 HIGHWAY 3 LOS 1V0	PARSONS, GLENN JAMES and PARSONS, SANDRA MARGARET	5085	0.76	0.017338392
3	18	271400000804902	42074 HIGHWAY 3 LOS 1V0	DAVIES, BARRIE SCOTT and DAVIES, TRACY ANN	5461	0.82	0.018619236
3	19	271400000805100	42074 HIGHWAY 3 LOS 1V0	OWEN, ROBERT OSBORNE and OWEN, FAY MARGARET	585	0.09	0.001994102
3	19	271400000806700	42074 HIGHWAY 3 LOS 1V0	BOWMAN, HELEN MADELINE	786	0.12	0.002681431
3	19	271400000806800	42074 HIGHWAY 3 LOS 1V0	HARRIS, DONALD WILLIAM and HARRIS, GRACE PATRICIA	716	0.11	0.002440198
3	30	271400000806100	42074 HIGHWAY 3 LOS 1V0	GILMORE, DAVID JOHN and GILMORE, CARISSA	1012	0.10	0.002301381
3	31	271400000806200	42074 HIGHWAY 3 LOS 1V0	GILMORE, DAVID JOHN and GILMORE, CARISSA	1012	0.15	0.003452101
3	41	271400000806500	42074 HIGHWAY 3 LOS 1V0	MCKNIGHT, BARBARA	1767	0.27	0.006025237
4		271400000811550	42074 HIGHWAY 3 LOS 1V0	EVANS, JANET LYNN	14655	1.47	0.033310332
4		271400000811600	42074 HIGHWAY 3 LOS 1V0	MARR, JAMES EDWARD and MARR, DEBORAH ANN	11398	1.14	0.025907314
4		271400000811602	42074 HIGHWAY 3 LOS 1V0	AARTS, LEON PETER JOHN and AARTS, JUDITH ANN	4045	0.61	0.013791833
4	18	271400000811505	42074 HIGHWAY 3 LOS 1V0	WAGNER, ALFRED JAMES R S and WAGNER, MARITA RUTH	2997	0.45	0.010216726
4	18	271400000811601	42074 HIGHWAY 3 LOS 1V0	FANG, THOMAS and FANG, LISA AGNES	4045	0.61	0.013791833
4	18	271400000811700	42074 HIGHWAY 3 LOS 1V0	ROY, MATTHEW PAUL	5447	0.82	0.01857033

**South Wainfleet Drainage System  
Schedule of Assessment**

Concession	Lots	Roll Number	Street Address	Property Owner	Parcel Area (m <sup>2</sup> )	Drain 39, Section 1 Area	Drain 39, Section 1 Perce	Drain 39, Section 2 Area	Drain 39, Section 2 Percentage
		Bell Road	42074 HIGHWAY 3 L0S 1V0	Wainfleet	22304	7.19	0.093519476	7.19	0.068049404
		Gilmore Road	42074 HIGHWAY 3 L0S 1V0	Wainfleet	181	0.04	0.000559763	0.04	0.000407311
		Johnson Road	42074 HIGHWAY 3 L0S 1V0	Wainfleet	4581	1.83	0.023835499	1.83	0.01734389
		Vacant Land/ROW	42074 HIGHWAY 3 L0S 1V0	Vacant Land - Wainfleet	16475	1.36	0.017673067	5.81	0.055010077
		Wills Road	42074 HIGHWAY 3 L0S 1V0	Wainfleet	1188	0.47	0.006174795	0.47	0.004493087
3		271400000900750	42074 HIGHWAY 3 L0S 1V0	GROSZEIBL, DAVID JOSEPH and GROSZEIBL, ROBERT JOHN	3205			0.32	0.003034303
3		271400000901250	42074 HIGHWAY 3 L0S 1V0	1386360 ONTARIO LTD	18730	0.59	0.007638865	0.59	0.005558416
3	23	271400000900100	42074 HIGHWAY 3 L0S 1V0	GROSZEIBL, DAVID JOSEPH and GROSZEIBL, ROBERT JOHN	112714			11.27	0.106693979
3	24	271400000900500	42074 HIGHWAY 3 L0S 1V0	GROSZEIBL, DAVID JOSEPH and GROSZEIBL, ROBERT JOHN	91537			7.49	0.070889205
3	24	271400000900510	42074 HIGHWAY 3 L0S 1V0	GROSZEIBL, JOSEPH FRANK and GROSZEIBL, ELIZABETH KATHRIN	7079			1.06	0.010050929
3	24	271400000900701	42074 HIGHWAY 3 L0S 1V0	SHIPLEY, BRIAN HENRY DONALD and ELLISON, RHONDA ANNE	11309	0.70	0.009102315	0.70	0.006623295
3	25	271400000900900	42074 HIGHWAY 3 L0S 1V0	BALTJES, JELLE	149350	8.29	0.107841327	12.47	0.118002451
3	26	271400000901000	42074 HIGHWAY 3 L0S 1V0	KATRYNUK, RALPH and KATRYNUK, IRENE	46841	1.01	0.013142736	1.01	0.009563306
3	26	271400000901201	42074 HIGHWAY 3 L0S 1V0	BRADLEY, DARYL JAMES and JACOBSEN, NICOLE LEEMING	6670	0.51	0.006575676	0.51	0.004784788
3	27	271400000901300	42074 HIGHWAY 3 L0S 1V0	GROSZEIBL, DAVID JOSEPH	131547	5.11	0.066411692	5.11	0.048324438
3	28	271400000901600	42074 HIGHWAY 3 L0S 1V0	WALKER, THOMAS RICHARD	147263	9.50	0.123548021	9.50	0.089899662
3	29	271400000901700	42074 HIGHWAY 3 L0S 1V0	RHORA, CHARLES ANSON and RHORA, AQUILINA	190335	14.44	0.187896301	14.44	0.136722658
3	29	271400000901800	42074 HIGHWAY 3 L0S 1V0	ROBINS, DREW and ,	32074	0.64	0.008344946	0.64	0.006072196
3	29	271400000901801	42074 HIGHWAY 3 L0S 1V0	MALLET, PAUL PERCY and MALLET, ESTHER	58137	2.24	0.029161612	2.24	0.021219434
3	29	271400000901900	42074 HIGHWAY 3 L0S 1V0	AUBIN, MARIE ANGEL LISE	25361	0.51	0.006697313	0.51	0.004873296
3	29	271400000902000	42074 HIGHWAY 3 L0S 1V0	LOEFFEN FARMS LTD 1448077 ONTARIO LTD	1	0.00	3.775E-07	0.00	2.74688E-07
4		271400000906000	42074 HIGHWAY 3 L0S 1V0	PURICH, CAROLYN LEONE	62960	6.30	0.081904868	6.30	0.05959804
4	24	271400000905935	42074 HIGHWAY 3 L0S 1V0	LOEFFEN FARMS LTD 1448077 ONTARIO LTD	161406	16.14	0.209971352	16.14	0.15278556



**South Wainfleet Drainage System  
Schedule of Assessment**

Concession	Lots	Roll Number	Street Address	Property Owner	Parcel Area (m <sup>2</sup> )	Drain 40, Section 1 Area	Drain 40, Section 1 Perce	Drain 40, Section 2 Area	Drain 40, Section 2 Percentage
		Concession 1 Road	42074 HIGHWAY 3 LOS 1V0	Wainfleet	18769			7.79	0.100983298
		Minor Road	42074 HIGHWAY 3 LOS 1V0	Wainfleet	10635	4.25	0.171366365	4.25	0.055170538
		Vacant Land/ROW	42074 HIGHWAY 3 LOS 1V0	Vacant Land - Wainfleet	71	0.03	0.001138357		
		Vacant Land/ROW	42074 HIGHWAY 3 LOS 1V0	Vacant Land - Wainfleet	2094			0.88	0.011376254
1	25	271400000539330	42074 HIGHWAY 3 LOS 1V0	TRIPLE G FARMS INC	206055			20.25	0.262662657
1	26	271400000610101	42074 HIGHWAY 3 LOS 1V0	AUGUSTINE, EDWIN HAROLD	305	0.03	0.00122882		
1	26	271400000610101	42074 HIGHWAY 3 LOS 1V0	AUGUSTINE, EDWIN HAROLD	119953			11.43	0.148199967
1	27	271400000610100	42074 HIGHWAY 3 LOS 1V0	LOEFFEN FARMS LTD 1448077 ONTARIO LTD	142707	14.27	0.574889891	24.13	0.312981385
1	28	271400000614600	42074 HIGHWAY 3 LOS 1V0	LOEFFEN FARMS LTD 1448077 ONTARIO LTD	62400	6.24	0.251376567	6.24	0.080929419
2		271400000541700	42074 HIGHWAY 3 LOS 1V0	WAKUNICK, RICHARD MARK	961			0.10	0.001246172
2	26	271400000620801	42074 HIGHWAY 3 LOS 1V0	CSANIG, JAMES PATRICK	1033			0.15	0.002009208
2	26	271400000620802	42074 HIGHWAY 3 LOS 1V0	BECKINGHAM, LORI LYNN and HARRISON, JOHN RICHARD	7796			0.78	0.010110796
2	27	271400000621200	42074 HIGHWAY 3 LOS 1V0	GOBEIL, ROGER and JONES, ESTHER	11049			1.10	0.014330306

**South Wainfleet Drainage System  
Schedule of Assessment**

Concession	Lots	Roll Number	Street Address	Property Owner	Parcel Area (m <sup>2</sup> )	Drain 41, Section 1 Area	Drain 41, Section 1 Percentage
		Bell Road	42074 HIGHWAY 3 LOS 1V0	Wainfleet	326	0.12	0.004465112
		Gilmore Road	42074 HIGHWAY 3 LOS 1V0	Wainfleet	24202	8.50	0.304619718
		Vacant Land/ROW	42074 HIGHWAY 3 LOS 1V0	Vacant Land - Wainfleet	651	0.14	0.004876624
3	27	271400000901300	42074 HIGHWAY 3 LOS 1V0	GROSZEIBL, DAVID JOSEPH	10527	0.99	0.03557972
3	27	271400000901315	42074 HIGHWAY 3 LOS 1V0	NEUDORF, FRANCES ROSEANN and NEUDORF, EDWARD GEORGE	223	0.02	0.000799505
3	28	271400000901600	42074 HIGHWAY 3 LOS 1V0	WALKER, THOMAS RICHARD	233998	17.80	0.637858498
3	29	271400000901800	42074 HIGHWAY 3 LOS 1V0	ROBINS, DREW and ,	6795	0.14	0.004870694
3	29	271400000901801	42074 HIGHWAY 3 LOS 1V0	MALLETT, PAUL PERCY and MALLETT, ESTHER	3141	0.06	0.002282399
3	29	271400000901900	42074 HIGHWAY 3 LOS 1V0	AUBIN, MARIE ANGEL LISE	6484	0.13	0.004647731

Concession	Lots	Roll Number	Street Address	Property Owner	Parcel Area (m <sup>2</sup> )	Drain 42, Section 1 Area	Drain 42, Section 1 Percentage
3		271400000900750	42074 HIGHWAY 3 LOS 1V0	GROSZEIBL, DAVID JOSEPH and GROSZEIBL, ROBERT JOHN	3205	0.32	0.071284554
3	25	271400000900900	42074 HIGHWAY 3 LOS 1V0	BALTJES, JELLE	86825	4.18	0.928715446

**South Wainfleet Drainage System  
Schedule of Assessment**

Concession	Lots	Roll Number	Street Address	Property Owner	Parcel Area (m <sup>2</sup> )	Drain 43, Section 1 Area	Drain 43, Section 1 Percentage
2		271400000541600	42074 HIGHWAY 3 LOS 1V0	WAGNER, KEN	2251	0.05	0.014110743
2	24	271400000541100	42074 HIGHWAY 3 LOS 1V0	BUTTIGIEG, TONY DANIEL and BUTTIGIEG, KIMBERLY ANN	25628	2.40	0.751955609
2	25	271400000541400	42074 HIGHWAY 3 LOS 1V0	FERRI, CARMAN and FERRI, KATHERINE HELEN	37316	0.75	0.233933648

**South Wainfleet Drainage System  
Schedule of Assessment**

Concession	Lots	Roll Number	Street Address	Property Owner	Parcel Area (m <sup>2</sup> )	Drain 44, Section 1 Area	Drain 44, Section 1 Perce	Drain 44, Section 2 Area	Drain 44, Section 2 Percentage
		271400000700200	42074 HIGHWAY 3 L0S 1V0	CONSERVATION AUTHORITY NIAGARA PENINSULA	794730			15.90	0.114692206
		Ellsworth Road North	42074 HIGHWAY 3 L0S 1V0	Wainfleet	160			0.06	0.000460603
		Garringer Road	42074 HIGHWAY 3 L0S 1V0	Wainfleet	8302			0.17	0.001197806
		Graybiel Road	42074 HIGHWAY 3 L0S 1V0	Wainfleet	5768			2.31	0.016642538
		Highway 3	42074 HIGHWAY 3 L0S 1V0	MTO	21862			9.84	0.070970212
		Rattler Road	42074 HIGHWAY 3 L0S 1V0	Wainfleet	2680	1.07	0.04769961	1.47	0.010610462
		Vacant Land/ROW	42074 HIGHWAY 3 L0S 1V0	Vacant Land - Wainfleet	17030			3.23	0.023276131
		Willson Road	42074 HIGHWAY 3 L0S 1V0	Wainfleet	32804			0.68	0.004877205
2		271400000226100	42074 HIGHWAY 3 L0S 1V0	WATERFORD SAND & GRAVEL LIMITED	31354			3.14	0.022618009
2		271400000226200	42074 HIGHWAY 3 L0S 1V0	WATERFORD SAND & GRAVEL LIMITED	80759			8.08	0.058258656
2		271400000227200	42074 HIGHWAY 3 L0S 1V0	MALLOY, DAVID and MALLOY, LESLIE	108308			2.17	0.015626431
2		271400000227300	42074 HIGHWAY 3 L0S 1V0	ERIE TRACKER OUTFITTERS LTD	53783			1.11	0.00800362
2		271400000227301	42074 HIGHWAY 3 L0S 1V0	MALLOY, DAVID and MALLOY, LESLIE	46267			2.27	0.016390303
2		271400000227400	42074 HIGHWAY 3 L0S 1V0	LAKEFRONT PRODUCE LTD	157894			18.77	0.135418308
2		271400000227500	42074 HIGHWAY 3 L0S 1V0	LAKEFRONT PRODUCE LTD	95367	9.54	0.424375088		
2		271400000227500	42074 HIGHWAY 3 L0S 1V0	LAKEFRONT PRODUCE LTD	108056			21.19	0.152835048
2		271400000227700	42074 HIGHWAY 3 L0S 1V0	SCHERTZING, PHILIP JR and SCHERTZING, ELVA MARIA	5650	0.70	0.030958914		
2		271400000227700	42074 HIGHWAY 3 L0S 1V0	SCHERTZING, PHILIP JR and SCHERTZING, ELVA MARIA	22537			1.15	0.008270326
2		271400000227701	42074 HIGHWAY 3 L0S 1V0	BARTH, JAMES PETER	17221			0.34	0.002484667
2		271400000227900	42074 HIGHWAY 3 L0S 1V0	DRESSEL, KIRK THOMAS and DRESSEL, SHELLEY CHRISTINA	14426			0.29	0.002081286
2		271400000228000	42074 HIGHWAY 3 L0S 1V0	LEEUWENBURG, JASPER ISAAC and LEEUWENBURG, ELIZABET	23378			0.48	0.003467158
2		271400000228200	42074 HIGHWAY 3 L0S 1V0	LAKEFRONT PRODUCE LTD	152993	11.07	0.492764056	12.21	0.088109007
2		271400000228500	42074 HIGHWAY 3 L0S 1V0	ETLING, JOHN FREDERICK and ETLING, GAIL ROSEMARY	19205			0.38	0.002770901
2	8	271400000226300	42074 HIGHWAY 3 L0S 1V0	LABBE, DAVID PETER PAUL	17990			0.77	0.005565676
2	8	271400000226301	42074 HIGHWAY 3 L0S 1V0	GOODERHAM, AMY JEAN and GOODERHAM, BENJAMIN STEWART	3948			0.59	0.004251881
2	8	271400000226350	42074 HIGHWAY 3 L0S 1V0	LINDHORST, RONALD EDWARD and SANTOS, LIBERIA MARIA	5364			0.80	0.005803732
2	8	271400000226400	42074 HIGHWAY 3 L0S 1V0	COLLINS, ALLAN and BOURQUE, HELEN	140520			12.00	0.086578018
2	8	271400000226500	42074 HIGHWAY 3 L0S 1V0	MILLER, VERNON LESLIE and MILLER, MARIA BELLA LUIS	9886			1.48	0.010697667
2	8	271400000226600	42074 HIGHWAY 3 L0S 1V0	PALA, FRANK and PALA, ELIZABETH ANNE M	7365			1.10	0.007969383
2	8	271400000226700	42074 HIGHWAY 3 L0S 1V0	LACHARITY, RYAN JAMES and BARTLETT, JENNIFER CHRISTINE	3131			0.47	0.00338752
2	8	271400000226800	42074 HIGHWAY 3 L0S 1V0	TAYLOR, WILLIAM JOHN and TAYLOR, JOYCE LOUISE	10438			1.57	0.011294847
2	8	271400000226900	42074 HIGHWAY 3 L0S 1V0	MINK, ANDRIES BARTELD	10734			1.61	0.011615268
2	9	271400000227000	42074 HIGHWAY 3 L0S 1V0	TRANSPORTATION MINISTRY	7280			0.72	0.005195541
2	9	271400000227100	42074 HIGHWAY 3 L0S 1V0	BIRRELL, IAN LAWRENCE	107952			5.68	0.040980141
2	10	271400000227600	42074 HIGHWAY 3 L0S 1V0	HARVEY, BRIAN TRENT	949	0.09	0.004202331		
2	10	271400000227600	42074 HIGHWAY 3 L0S 1V0	HARVEY, BRIAN TRENT	199592			4.81	0.034686705
3	10	271400000701000	42074 HIGHWAY 3 L0S 1V0	MANAGEMENT BOARD SECRETARIAT	84959			1.70	0.012257667
3	11	271400000701200	42074 HIGHWAY 3 L0S 1V0	NIAGARA PENINSULA CONSERVATION AUTHORITY	4540			0.09	0.000655069

**South Wainfleet Drainage System  
Schedule of Assessment**

Concession	Lots	Roll Number	Street Address	Property Owner	Parcel Area (m <sup>2</sup> )	Drain 45, Section 1 Area	Drain 45, Section 1 Perce	Drain 45, Section 2 Area	Drain 45, Section 2 Percentage
		Bell Road	42074 HIGHWAY 3 L0S 1V0	Wainfleet	22581	8.72	0.339314738	9.77	0.147705119
		Emerson Road	42074 HIGHWAY 3 L0S 1V0	Wainfleet	1113			0.45	0.00673094
		Unopened Road Allowance 1	42074 HIGHWAY 3 L0S 1V0		11438			0.91	0.013707842
		Vacant Land/ROW	42074 HIGHWAY 3 L0S 1V0	Vacant Land - Wainfleet	10204			3.97	0.060018175
3		271400000809235	42074 HIGHWAY 3 L0S 1V0	STOOP, EMMA MARIA and STOOP, ELIZABETH MARIA	26475			2.65	0.040031263
3	22	271400000809600	42074 HIGHWAY 3 L0S 1V0	STAN, GHEORGHE and STAN, MARIA	5698	0.85	0.033254246	0.85	0.012923704
3	22	271400000809610	42074 HIGHWAY 3 L0S 1V0	LOEFFEN, HAROLD JAMES and LOEFFEN, JOHN ALBERT	39925			3.99	0.060366677
3	24	271400000900500	42074 HIGHWAY 3 L0S 1V0	GROSZEIBL, DAVID JOSEPH and GROSZEIBL, ROBERT JOHN	4	0.00	8.7268E-06	0.00	3.39152E-06
3	24	271400000900701	42074 HIGHWAY 3 L0S 1V0	SHIPLEY, BRIAN HENRY DONALD and ELLISON, RHONDA ANNE	2788	0.25	0.00976066	0.25	0.003793317
3	25	271400000900900	42074 HIGHWAY 3 L0S 1V0	BALTJES, JELLE	4	0.00	7.70466E-06	0.00	2.99429E-06
4		271400000905500	42074 HIGHWAY 3 L0S 1V0	LOEFFEN FARMS LTD 1448077 ONTARIO LTD	22298			0.53	0.0080637
4		271400000906000	42074 HIGHWAY 3 L0S 1V0	PURICH, CAROLYN LEONE	16989	0.44	0.017190361	0.44	0.006680745
4	22	271400000815100	42074 HIGHWAY 3 L0S 1V0	ROMARKENT FARMS LTD	90276			8.86	0.133995552
4	22	271400000815300	42074 HIGHWAY 3 L0S 1V0	COSTELLO, NANCY ANN and COSTELLO, SEAN	32408			3.24	0.04900139
4	22	271400000815301	42074 HIGHWAY 3 L0S 1V0	AUDIT, ANDRE DENNIS and HOCKLEY, CHRISTENA MARGARET	7967			1.20	0.018070181
4	23	271400000905200	42074 HIGHWAY 3 L0S 1V0	MOORE, DAVID C and MOORE, BEVERLY A	202605			12.93	0.195516718
4	23	271400000905201	42074 HIGHWAY 3 L0S 1V0	CAVERS, ROSS EDWARD and CAVERS, CHRISTINE GERDA E	3903	0.59	0.022780216	0.59	0.008853149
4	24	271400000905700	42074 HIGHWAY 3 L0S 1V0	ROMARKENT FARMS LTD	3783	0.08	0.002943263		
4	24	271400000905700	42074 HIGHWAY 3 L0S 1V0	ROMARKENT FARMS LTD	4467			0.16	0.002494565
4	24	271400000905800	42074 HIGHWAY 3 L0S 1V0	LOEFFEN, RITA	885	0.02	0.000688887	0.02	0.000267724
4	24	271400000905900	42074 HIGHWAY 3 L0S 1V0	SUTHONS, DEREK BRIAN and SLAPPENDEL, DIANA JACQUELINE	8353	0.84	0.032497192	0.84	0.012629488
4	24	271400000905905	42074 HIGHWAY 3 L0S 1V0	MOORE, DAVID C and MOORE, BEVERLY A	8092	1.21	0.047222492	1.21	0.018352229
4	24	271400000905925	42074 HIGHWAY 3 L0S 1V0	TEBRAKE, DWAYNE GERALD and TEBRAKE, CAROLYN MARIE	9592	1.44	0.055979846	1.44	0.021755627
4	24	271400000905935	42074 HIGHWAY 3 L0S 1V0	LOEFFEN FARMS LTD 1448077 ONTARIO LTD	143612	11.27	0.438351667	11.84	0.179035508

**South Wainfleet Drainage System**  
**Schedule of Assessment**

Concession	Lots	Roll Number	Street Address	Property Owner	Parcel Area (m <sup>2</sup> )	Drain 45A, Section 1 Area	Drain 45A, Section 1 Percentage
		Emerson Road	42074 HIGHWAY 3 LOS 1V0	Wainfleet	1113	0.45	0.015469354
		Unopened Road Allowance 1	42074 HIGHWAY 3 LOS 1V0		11438	0.91	0.031503985
4		271400000905500	42074 HIGHWAY 3 LOS 1V0	LOEFFEN FARMS LTD 1448077 ONTARIO LTD	22298	0.53	0.018532363
4	22	271400000815100	42074 HIGHWAY 3 LOS 1V0	ROMARKENT FARMS LTD	90276	8.86	0.307954672
4	22	271400000815300	42074 HIGHWAY 3 LOS 1V0	COSTELLO, NANCY ANN and COSTELLO, SEAN	32408	3.24	0.112617222
4	22	271400000815301	42074 HIGHWAY 3 LOS 1V0	AUDIT, ANDRE DENNIS and HOCKLEY, CHRISTENA MARGARET	7967	1.20	0.041529713
4	23	271400000905200	42074 HIGHWAY 3 LOS 1V0	MOORE, DAVID C and MOORE, BEVERLY A	202605	12.93	0.449345413
4	24	271400000905700	42074 HIGHWAY 3 LOS 1V0	ROMARKENT FARMS LTD	4467	0.09	0.003104274
4	24	271400000905935	42074 HIGHWAY 3 LOS 1V0	LOEFFEN FARMS LTD 1448077 ONTARIO LTD	12934	0.57	0.019943004



**South Wainfleet Drainage System  
Schedule of Assessment**

Concession	Lots	Roll Number	Street Address	Property Owner	Parcel Area (m <sup>2</sup> )	Drain 46, Section 1 Area	Drain 46, Section 1 Percentage
		Sider Road	42074 HIGHWAY 3 LOS 1V0	Wainfleet	10127	4.05	0.933860238
		Vacant Land/ROW	42074 HIGHWAY 3 LOS 1V0	Vacant Land - Wainfleet	717	0.29	0.066139762



## **APPENDIX B**

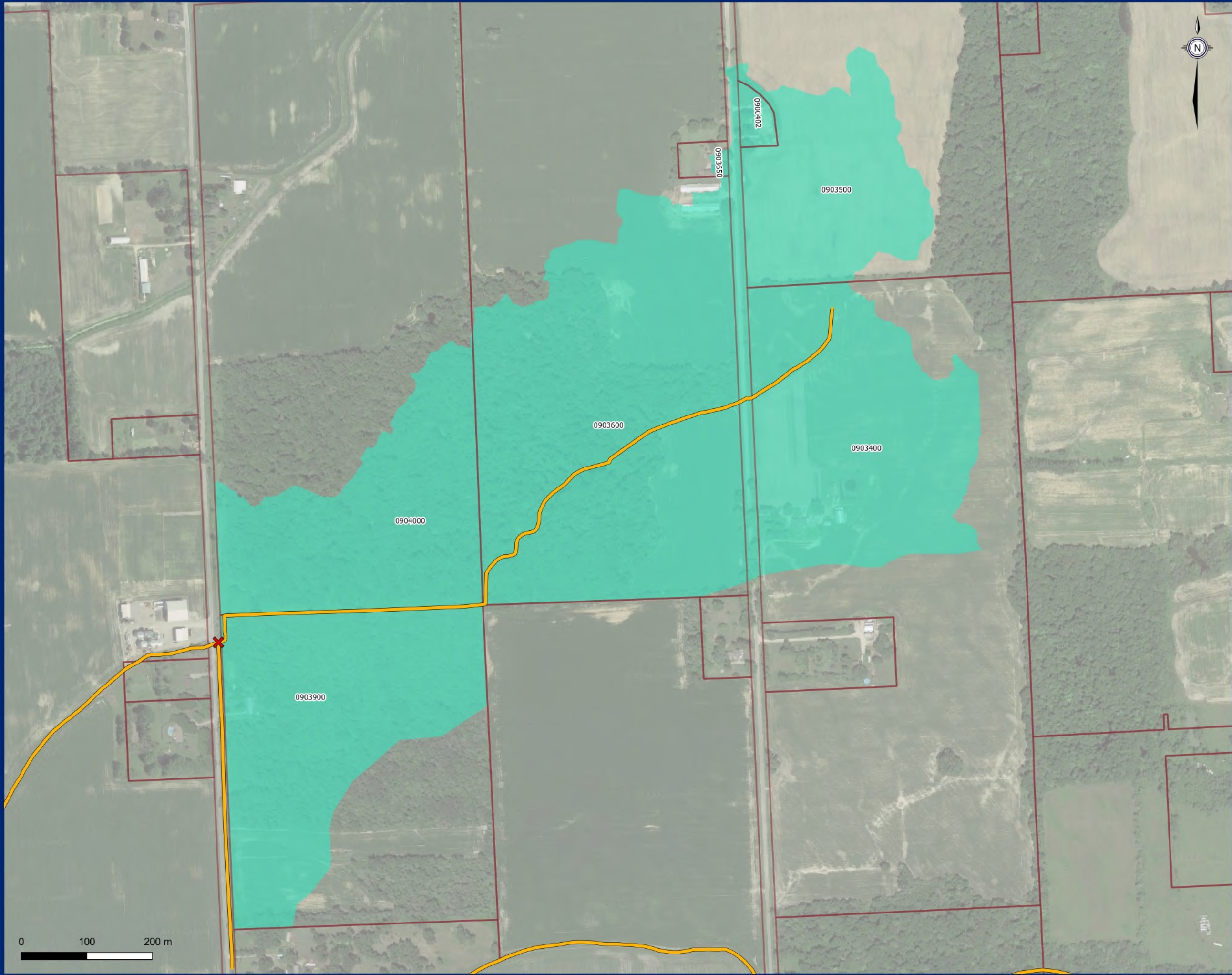
### Drain Catchment Maps

# Consolidated South Wainfleet Drainage

## Drain Maps - Index

Drain	No. Pgs	Page		Drain	No. Pgs	Page
Drain 1	39	1		Drain 24	2	149
Drain 2	4	40		Drain 25	1	151
Drain 3	7	44		Drain 26	1	152
Drain 4	2	51		Drain 27	1	153
Drain 5	5	53		Drain 28	2	154
Drain 5A	1	58		Drain 29	1	156
Drain 6	1	59		Drain 30	1	157
Drain 7	6	60		Drain 31	1	158
Drain 8N	1	66		Drain 32	3	159
Drain 8	3	67		Drain 33	1	162
Drain 9	4	70		Drain 34	1	163
Drain 10	4	74		Drain 35	1	164
Drain 11	4	78		Drain 36	1	165
Drain 12	4	82		Drain 37	1	166
Drain 13	42	86		Drain 38	1	167
Drain 14	2	128		Drain 39	2	168
Drain 15	2	130		Drain 40	2	170
Drain 16	4	132		Drain 41	1	172
Drain 17	1	136		Drain 42	1	173
Drain 18	1	137		Drain 43	1	174
Drain 19	1	138		Drain 44	2	175
Drain 20	5	139		Drain 45	2	177
Drain 22	2	144		Drain 45A	1	179
Drain 23	3	146		Drain 46	1	180





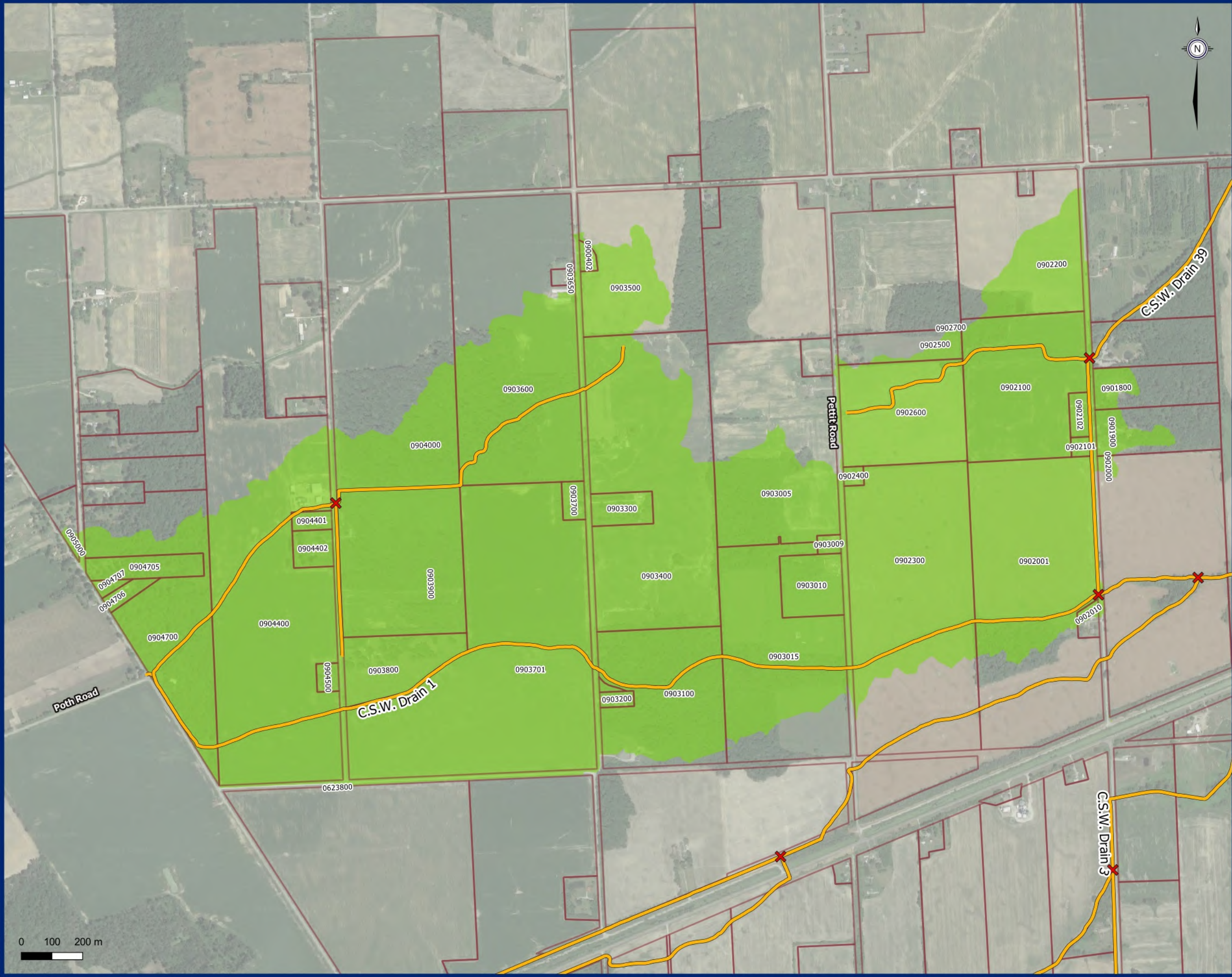
- ✕ Drain Intersections
- Municipal Drains
- Drain 1, Section 1
- Parcel

**Drain 1, Section 1**  
Sub Drain Extents







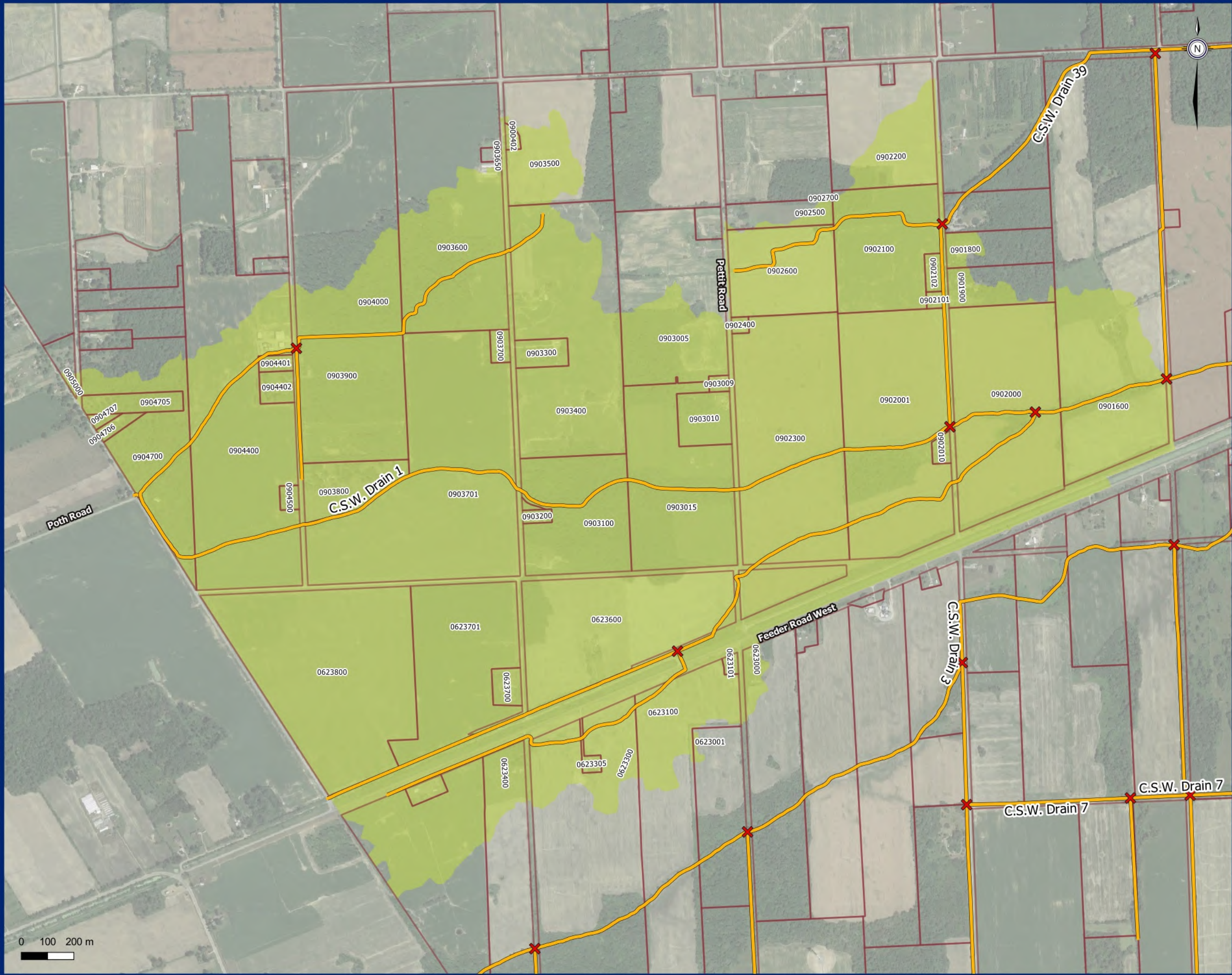


0 100 200 m

- ✕ Drain Intersections
- Municipal Drains
- Drain 1, Section 3
- Parcel

**Drain 1, Section 3**  
Sub Drain Extents

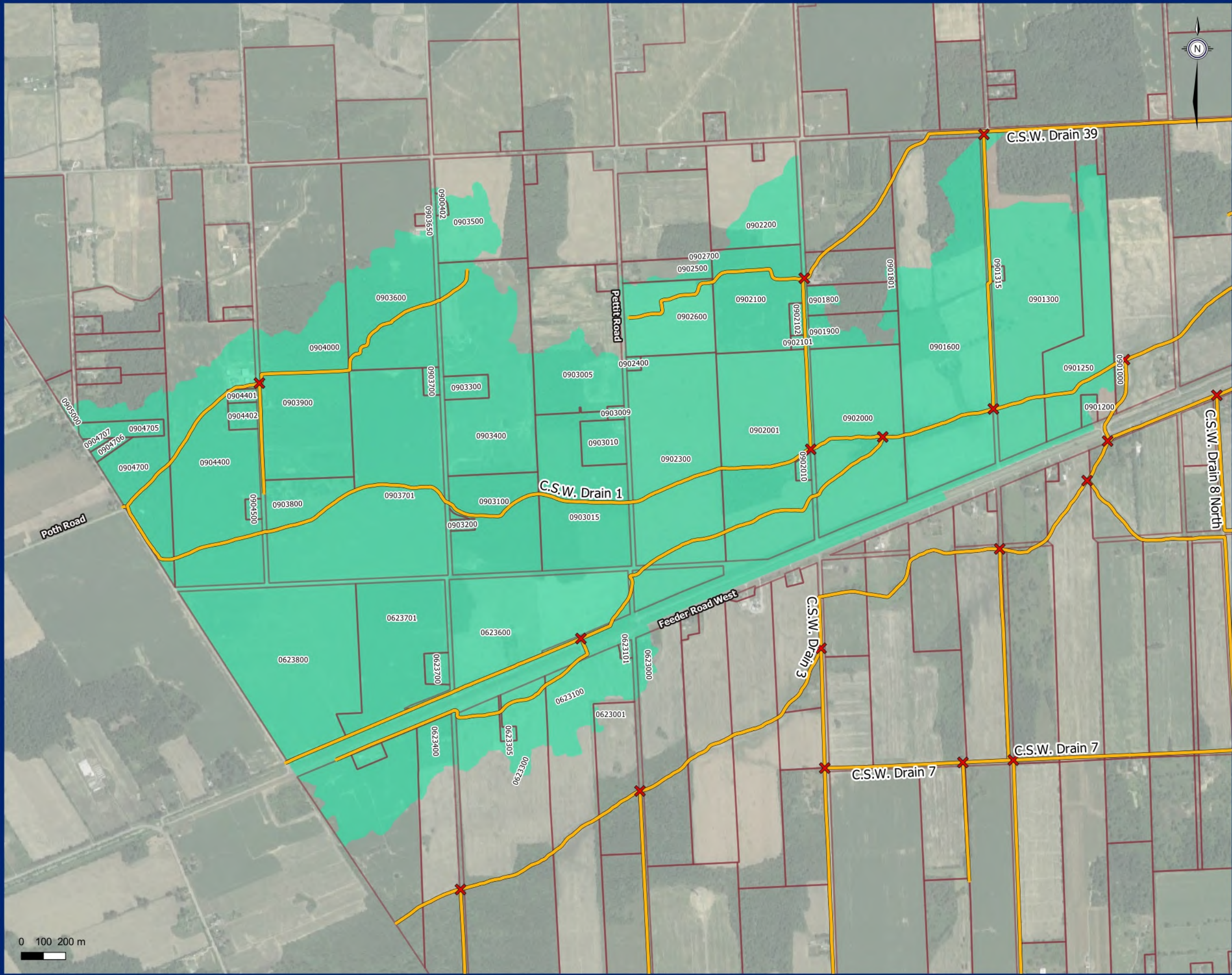




- ✕ Drain Intersections
- Municipal Drains
- Drain 1, Section 4
- Parcel

**Drain 1, Section 4**  
Sub Drain Extents

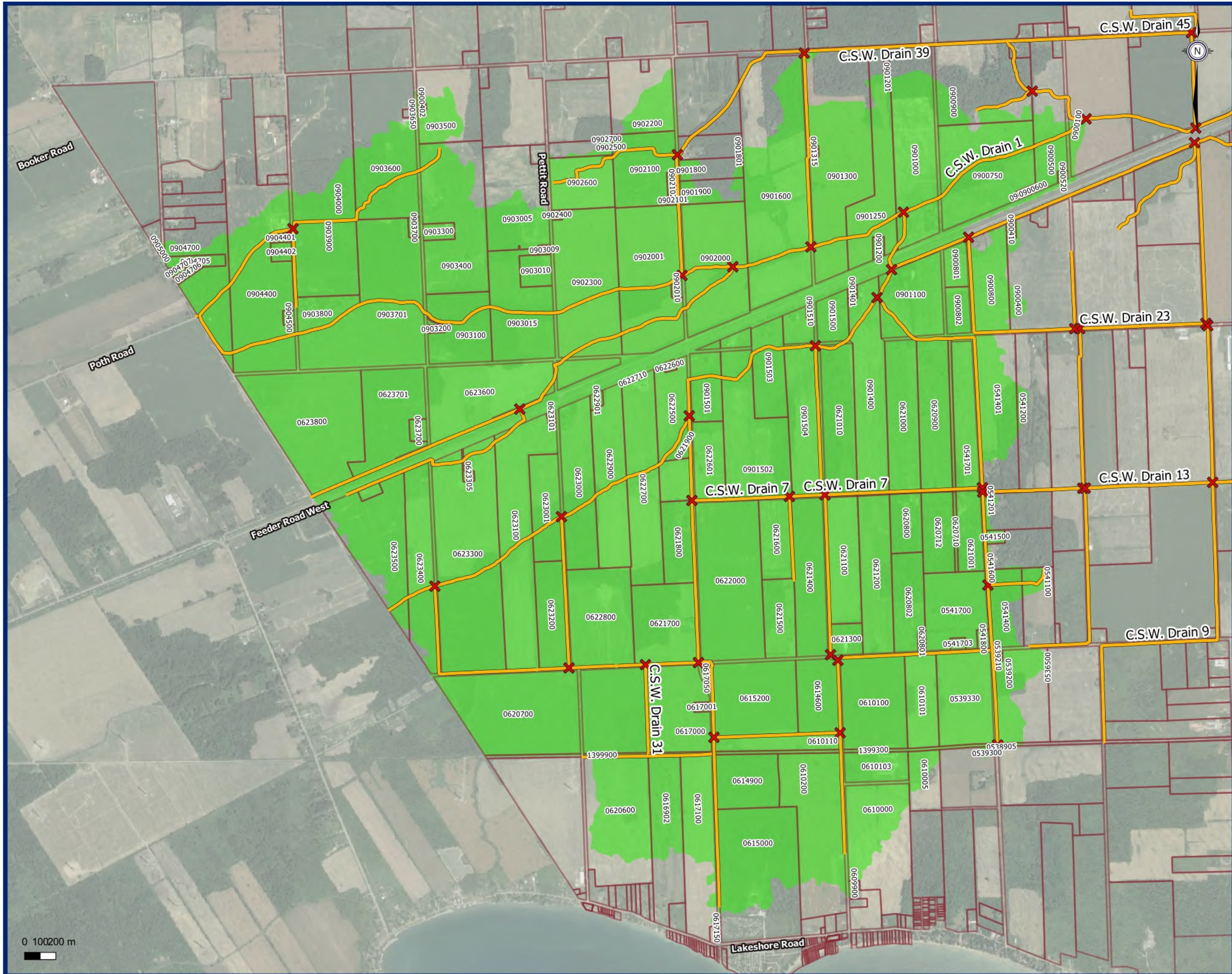




- ✕ Drain Intersections
- Municipal Drains
- Drain 1, Section 5
- Parcel

**Drain 1, Section 5**  
Sub Drain Extents

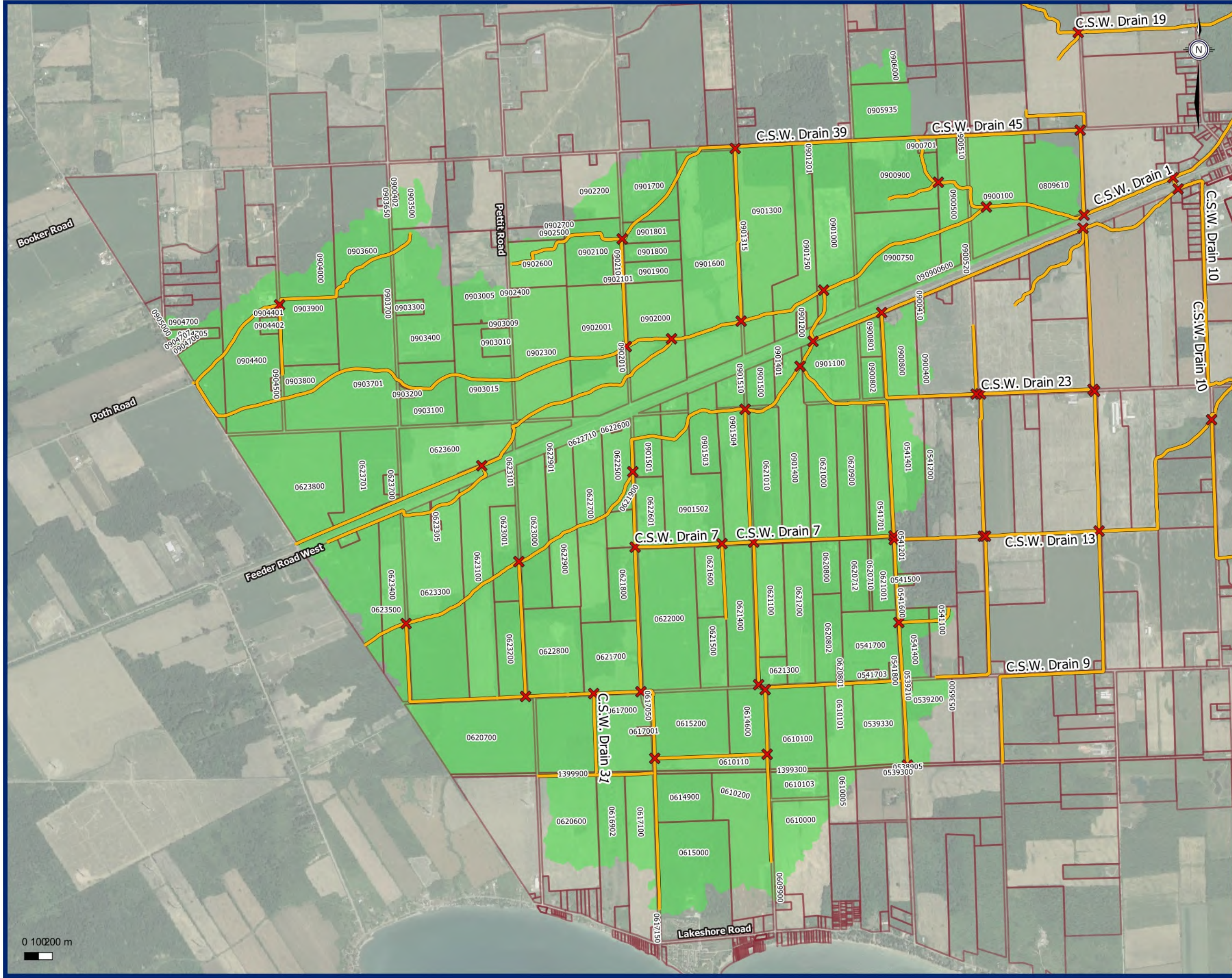




- ✕ Drain Intersections
- Municipal Drains
- Drain 1, Section 6
- Parcel

**Drain 1, Section 6**  
Sub Drain Extents

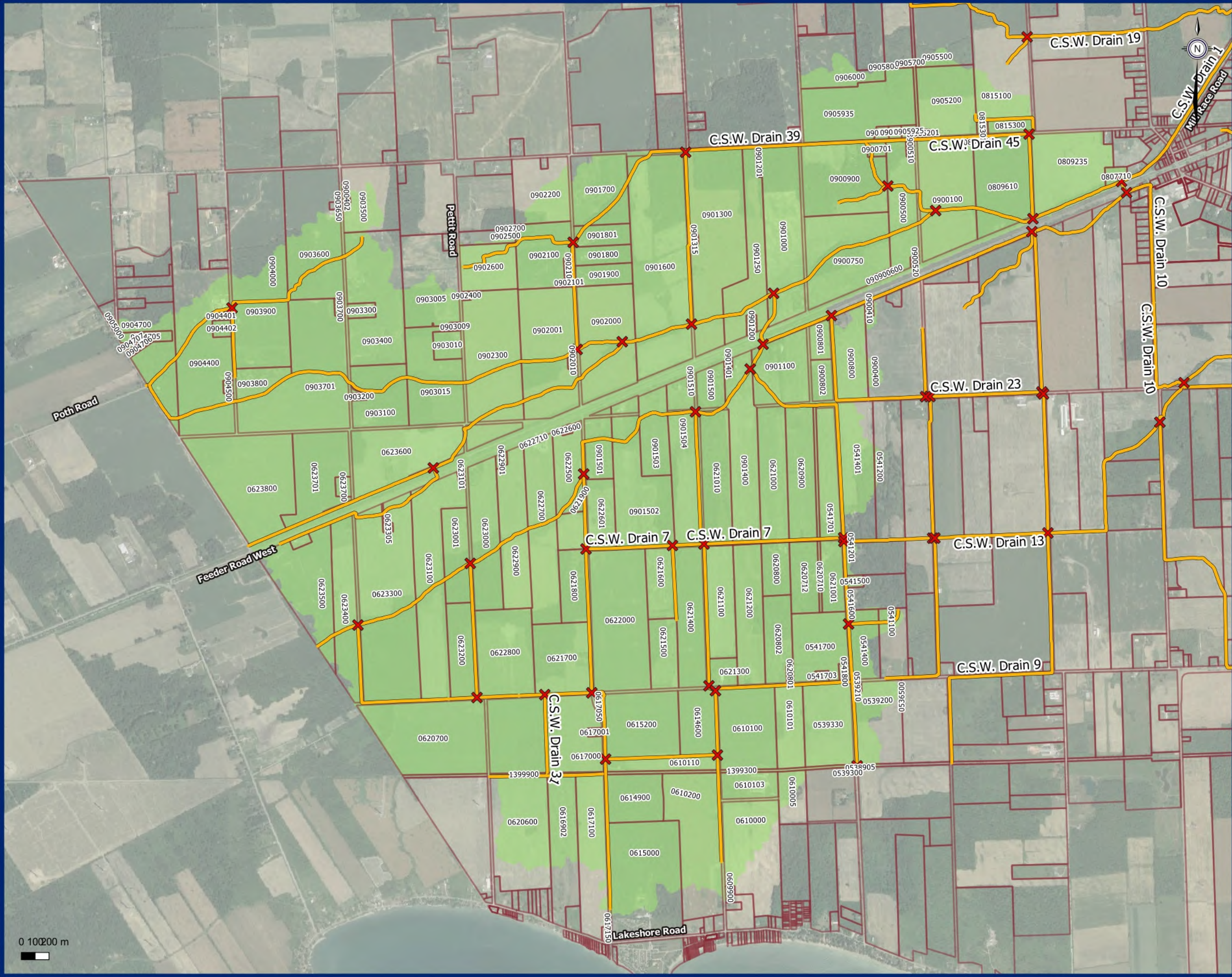




- ✕ Drain Intersections
- Municipal Drains
- Drain 1, Section 7
- Parcel

**Drain 1, Section 7**  
Sub Drain Extents





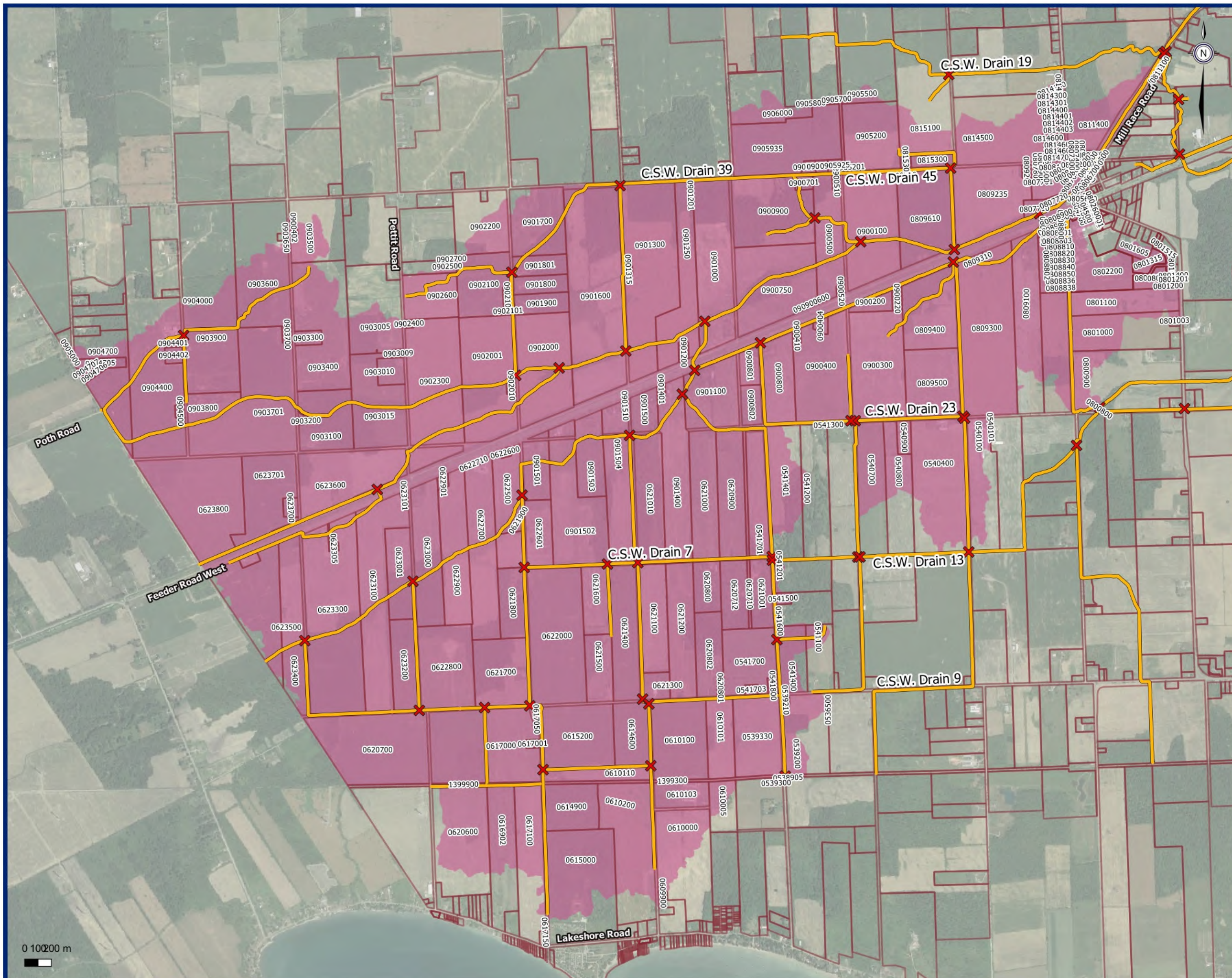
- ✕ Drain Intersections
- Municipal Drains
- Drain 1, Section 8
- Parcel

**Drain 1, Section 8**  
Sub Drain Extents

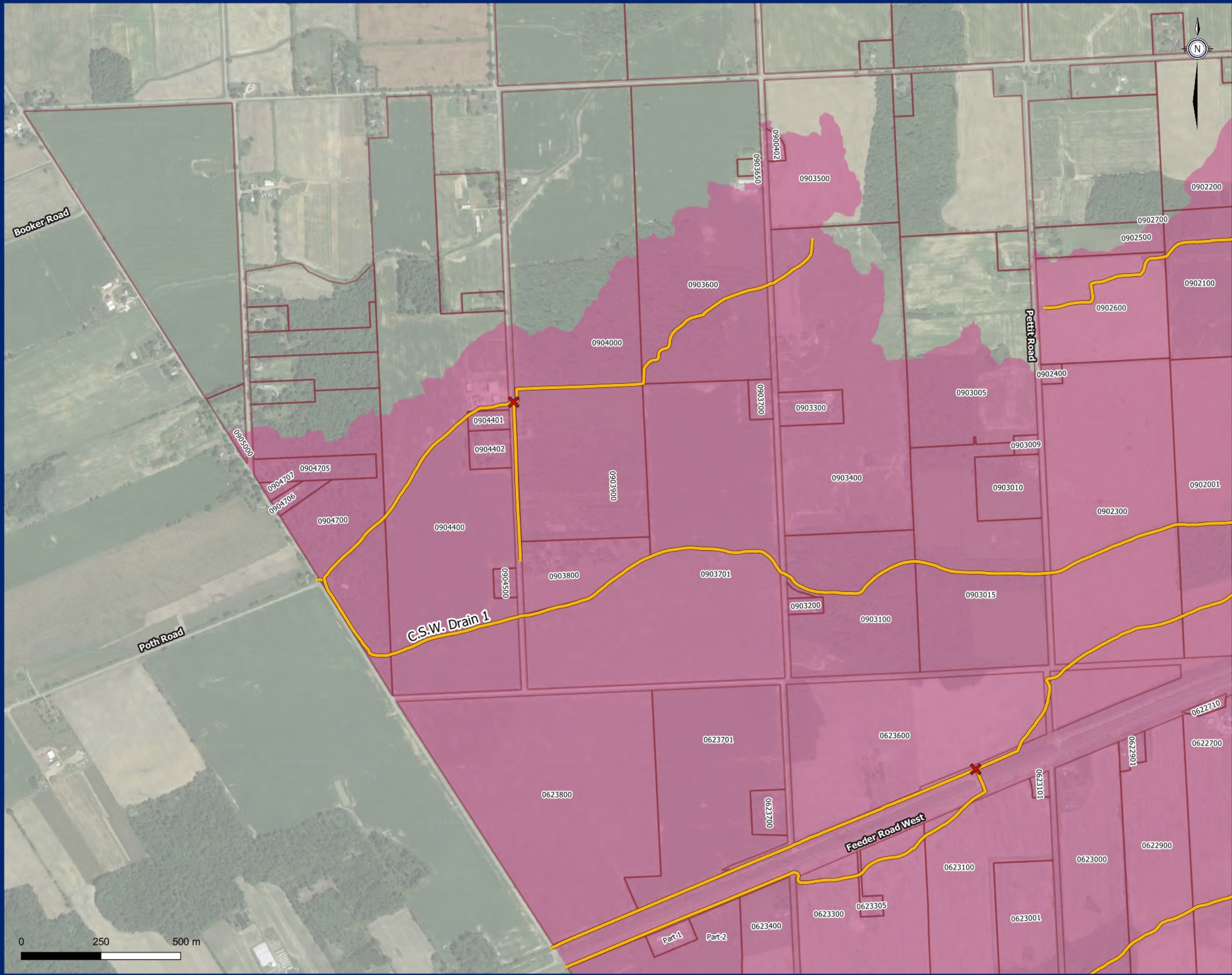


- ✕ Drain Intersections
- Municipal Drains
- Drain 1, Section 9
- Parcel

**Drain 1, Section 9**  
Sub Drain Extents





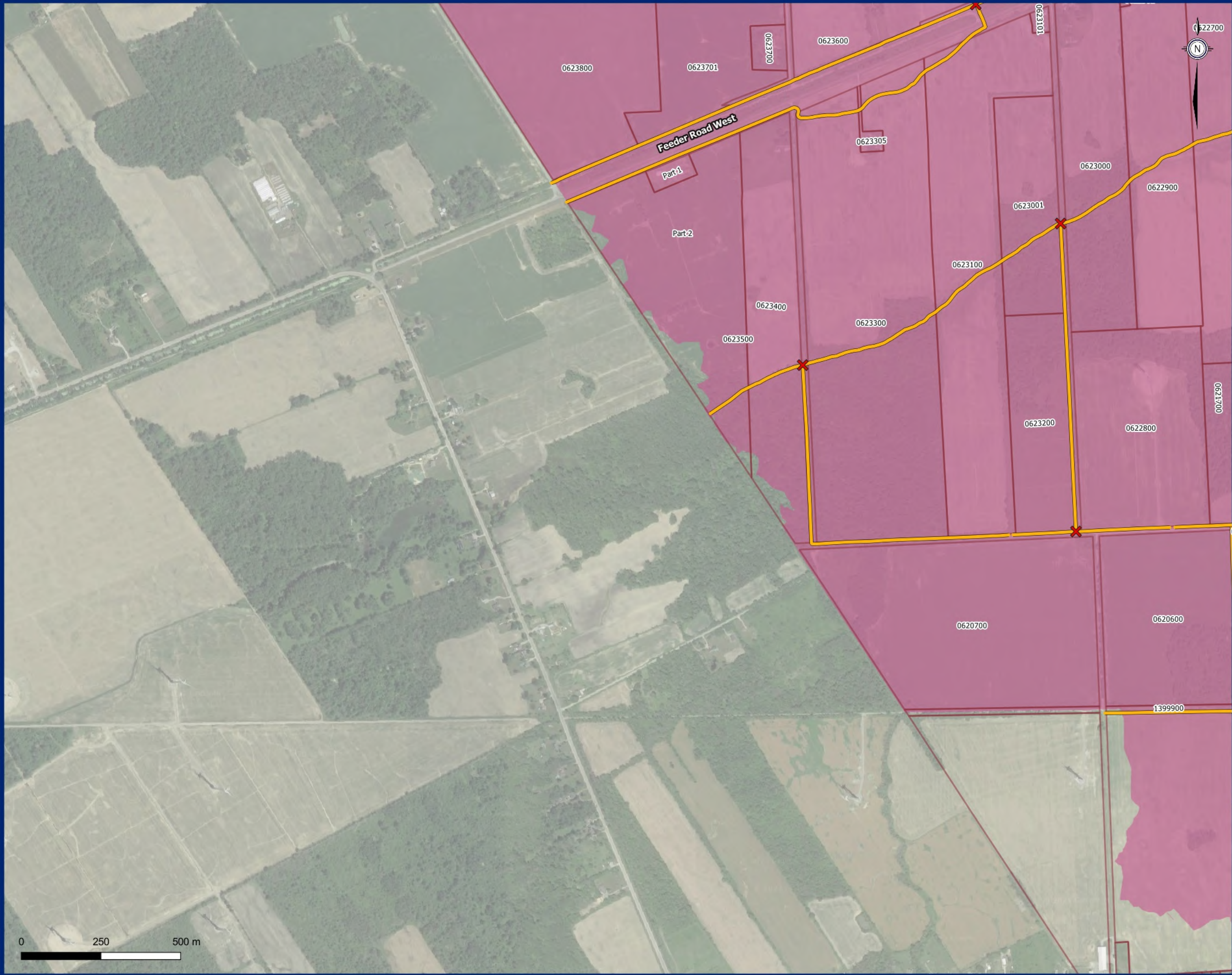


- ✕ Drain Intersections
- Municipal Drains
- Drain 1, Section 9
- Parcel

**Drain 1, Section 9 Pg. 1**

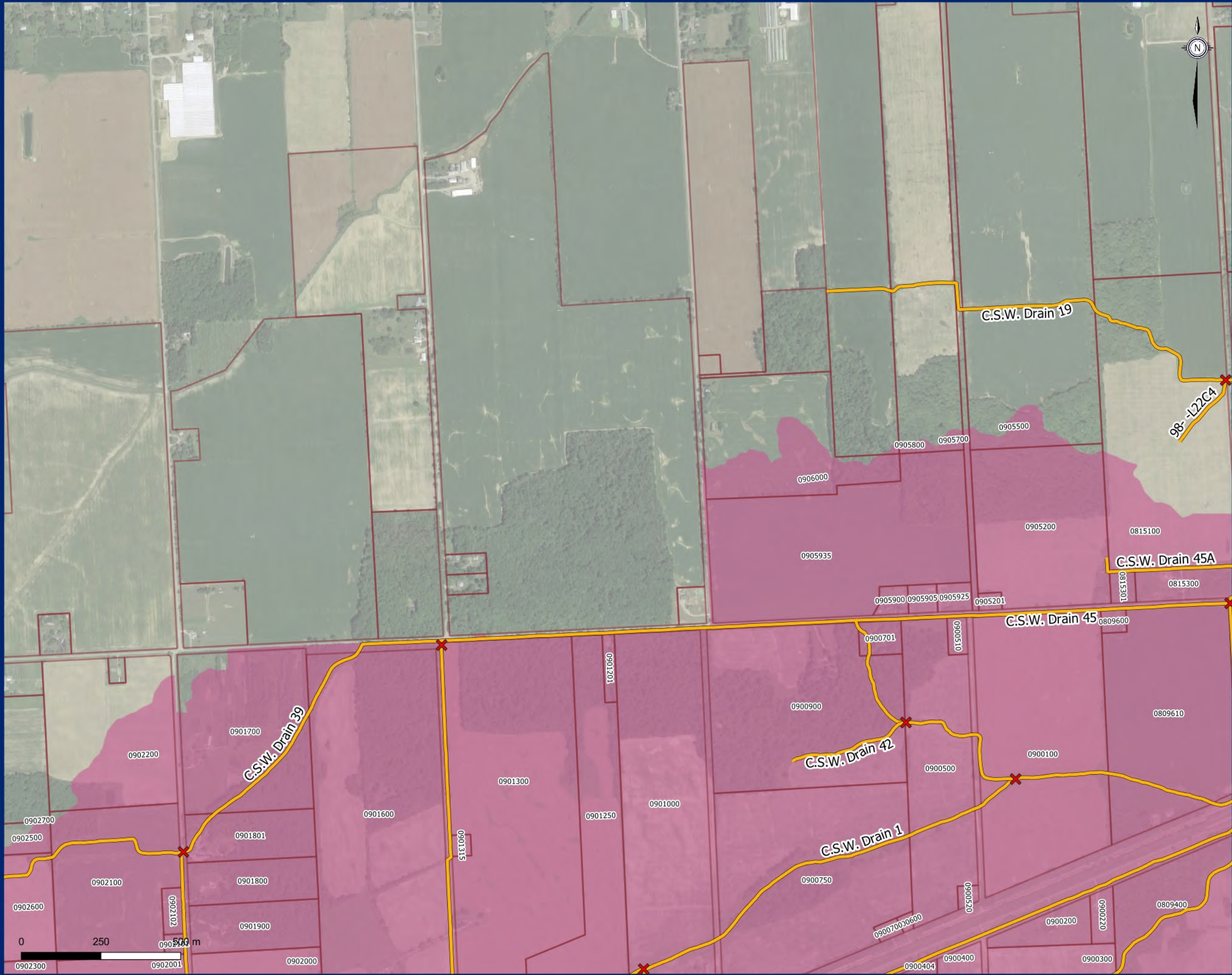
Sub Drain Extents





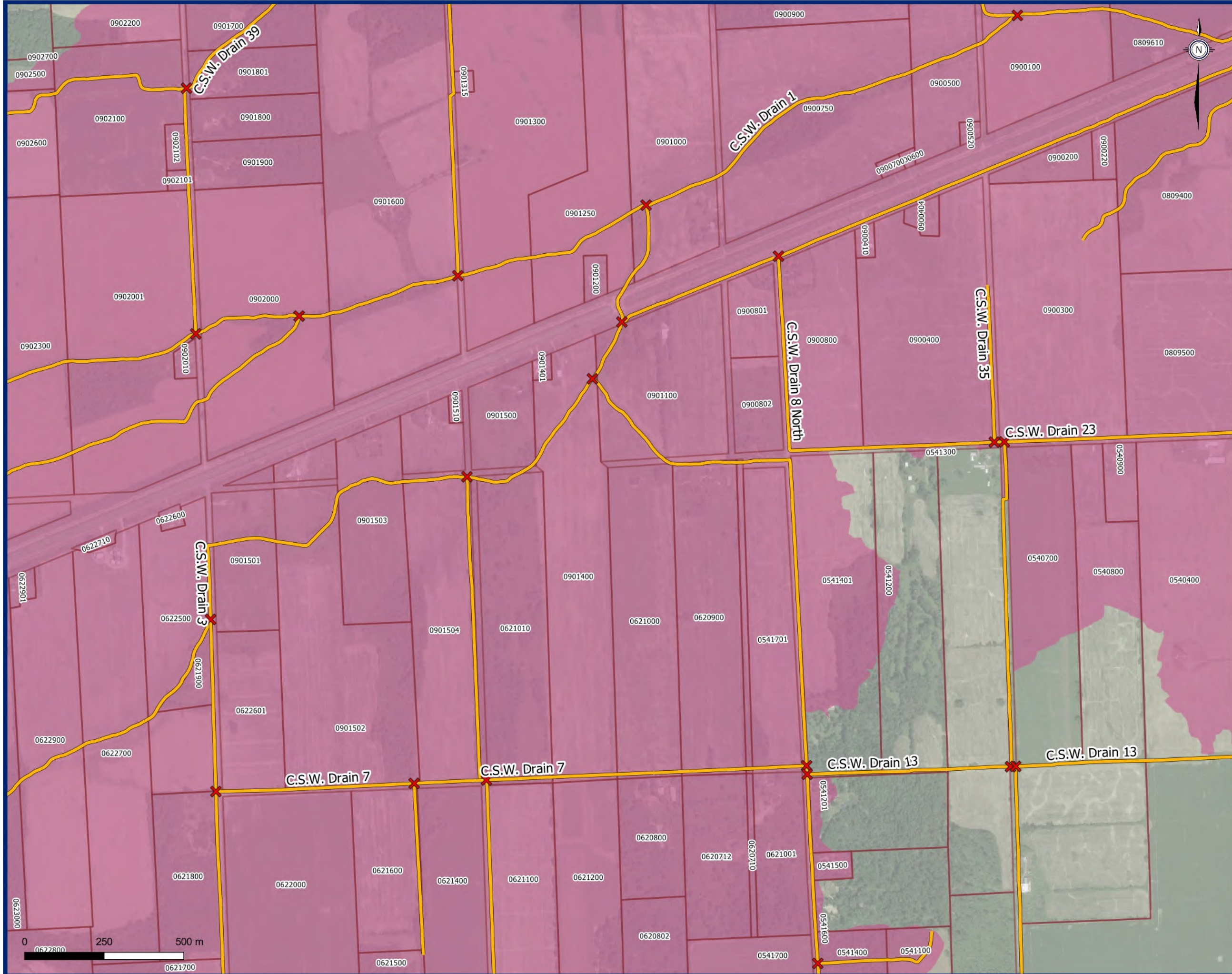
- ✕ Drain Intersections
- Municipal Drains
- Drain 1, Section 9
- Parcel





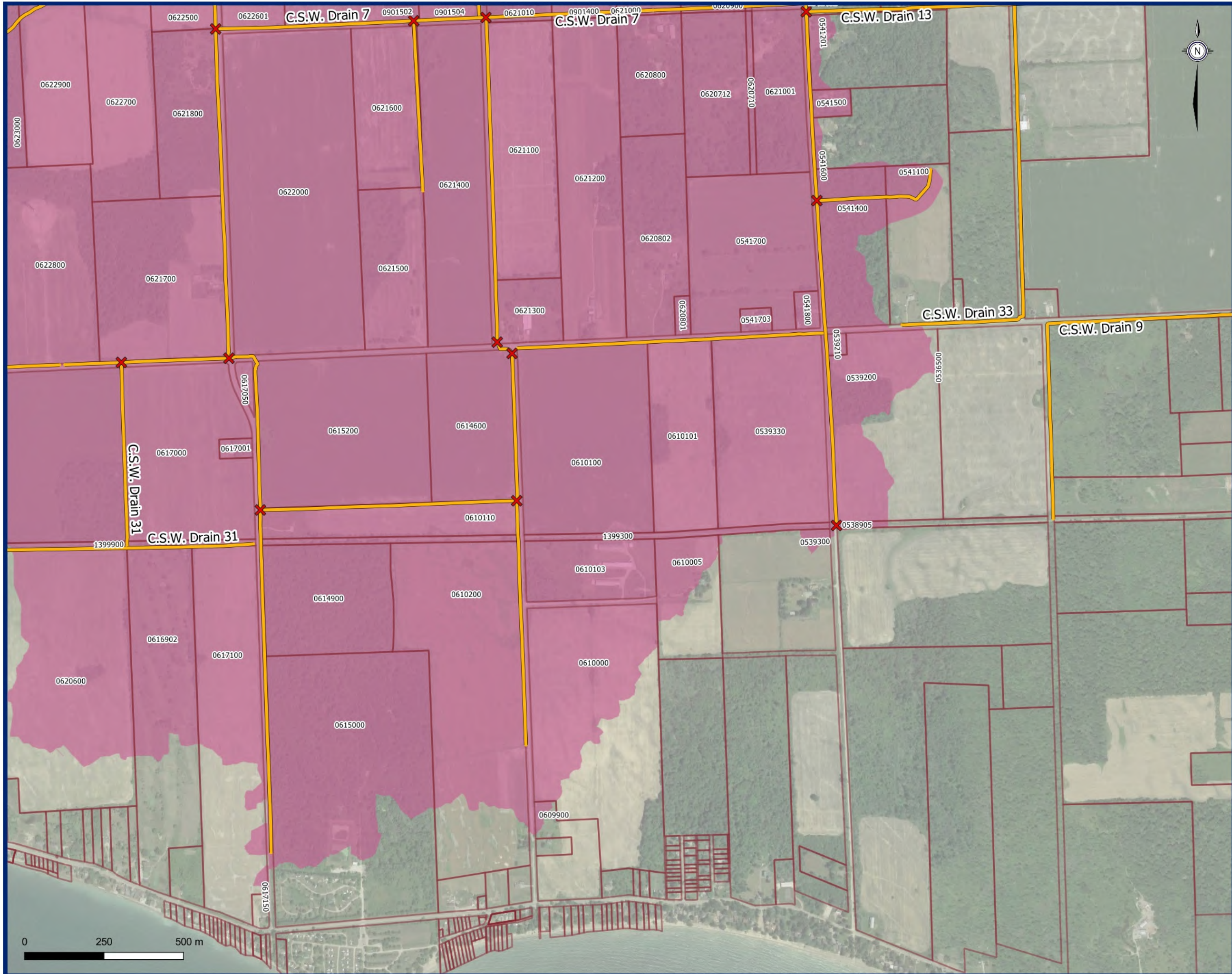
- ✕ Drain Intersections
- Municipal Drains
- Drain 1, Section 9
- Parcel





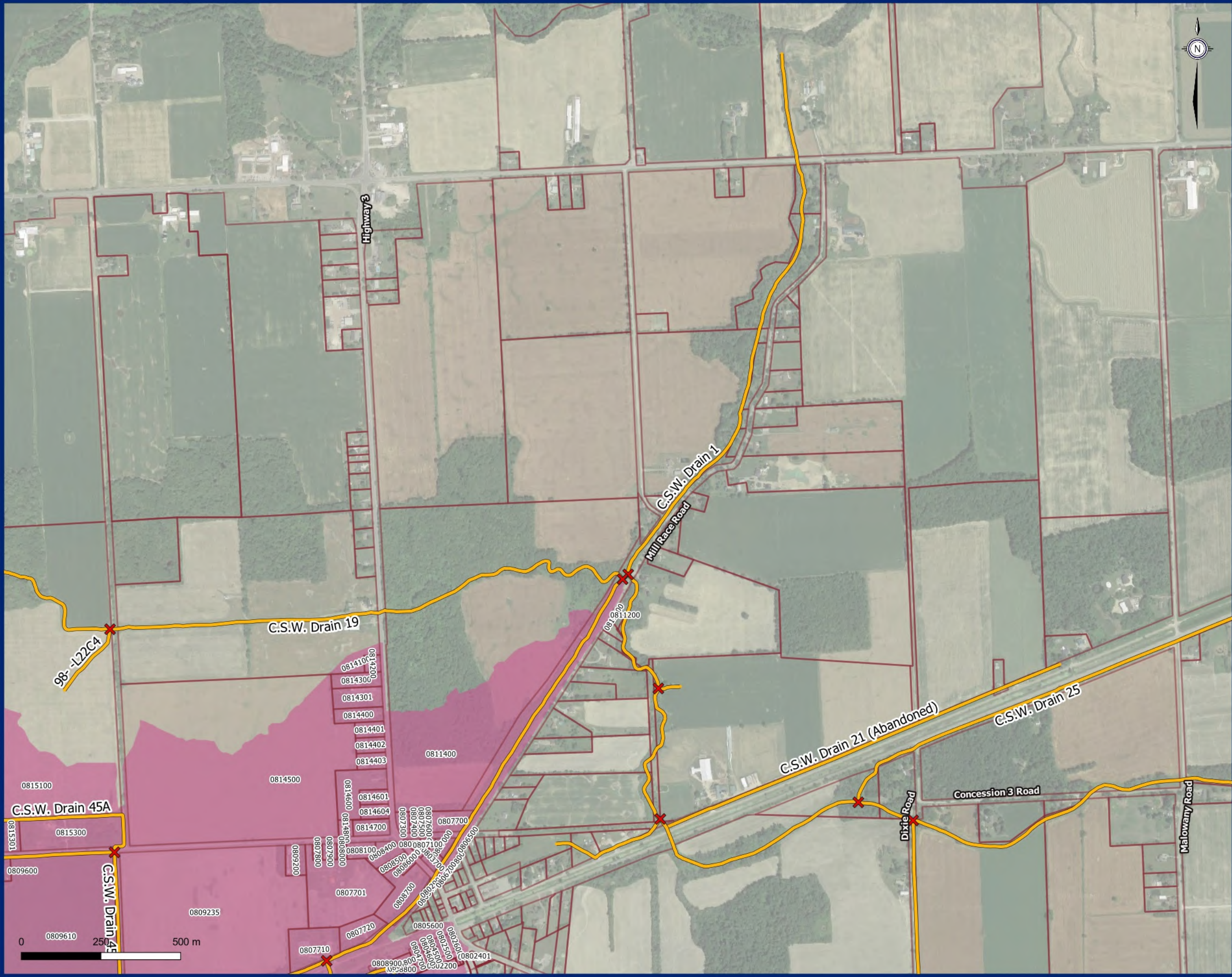
- ✕ Drain Intersections
- Municipal Drains
- Drain 1, Section 9
- Parcel





- ✕ Drain Intersections
- Municipal Drains
- Drain 1, Section 9
- Parcel





- ✕ Drain Intersections
- Municipal Drains
- Drain 1, Section 9
- Parcel





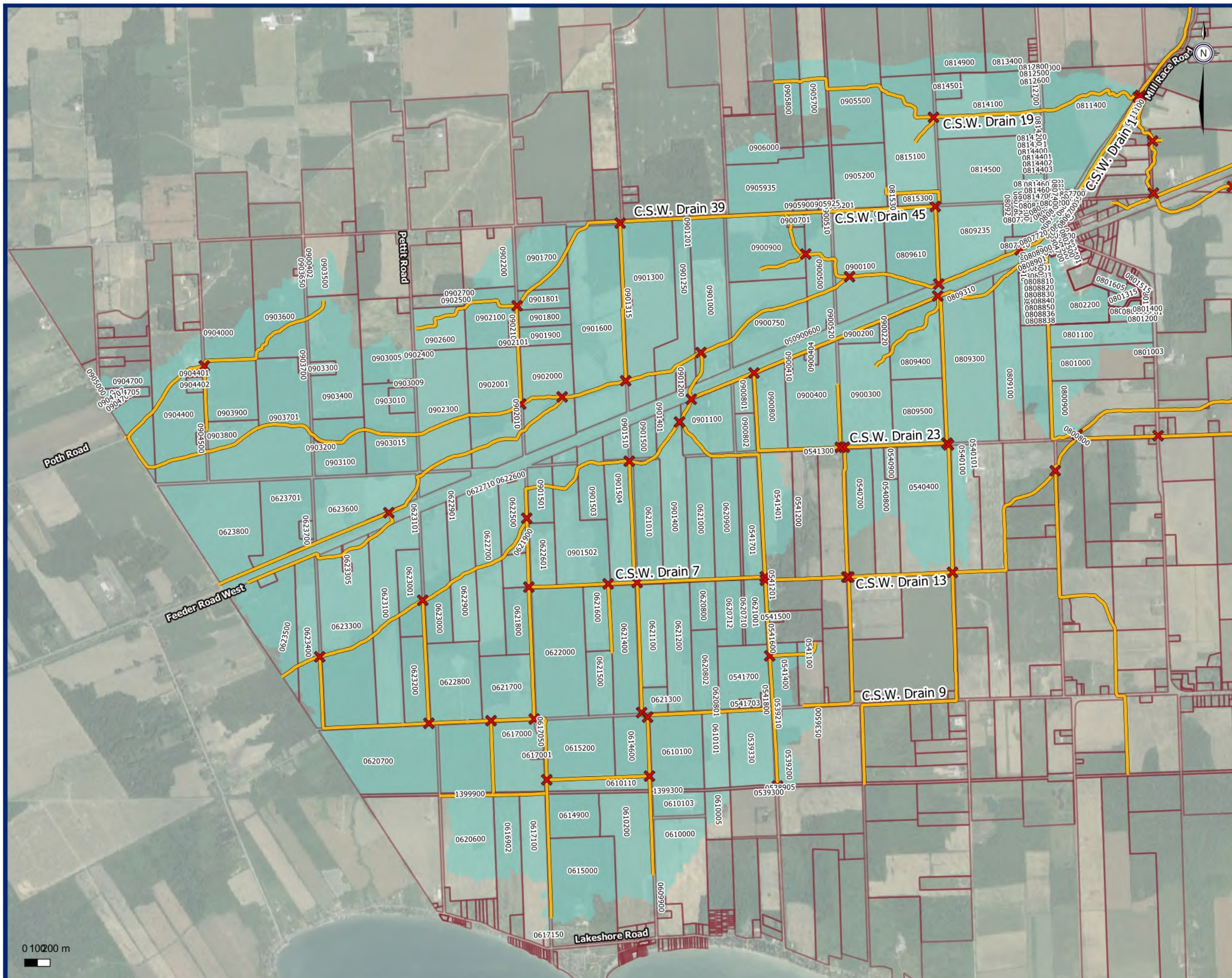




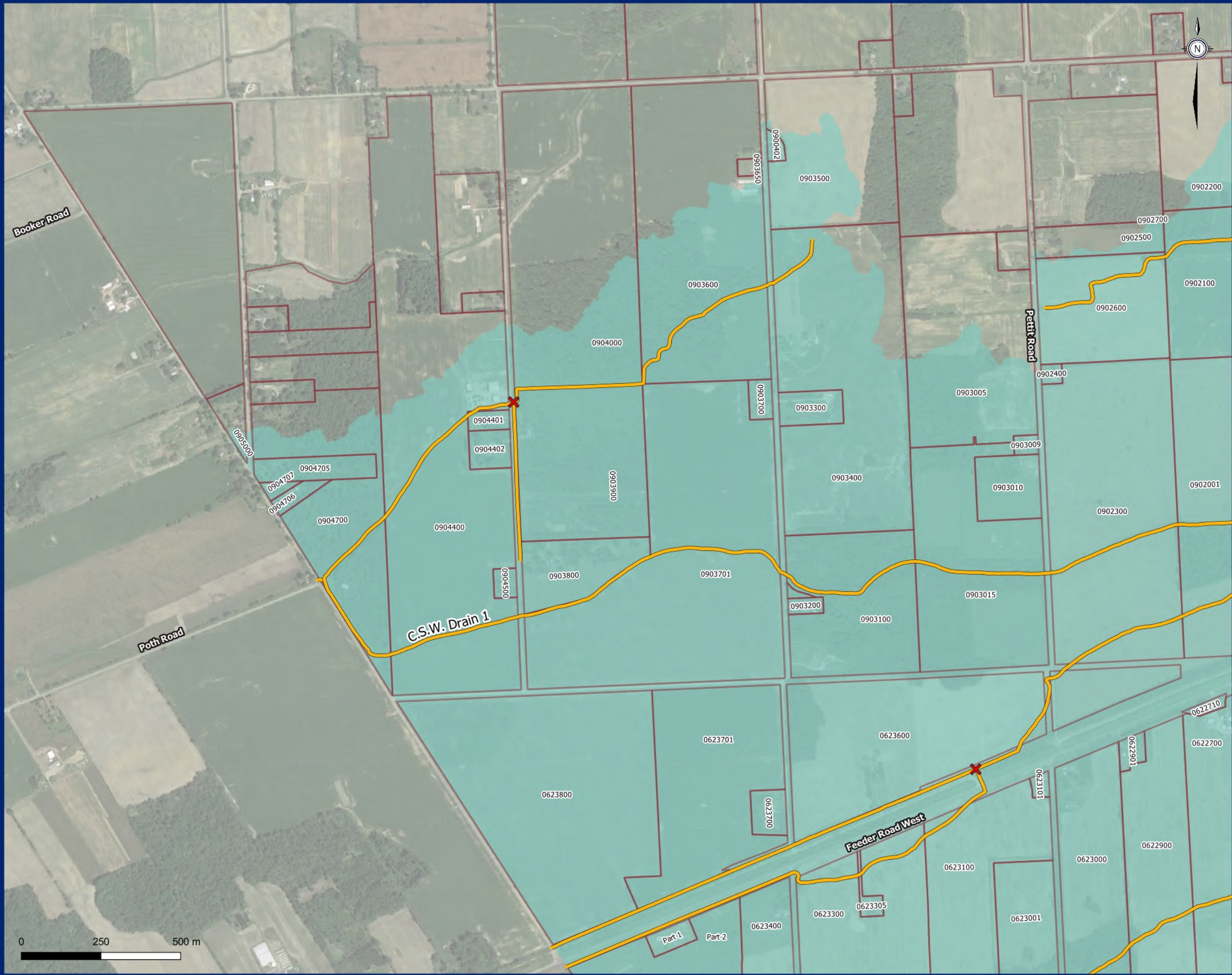


- ✕ Drain Intersections
- Municipal Drains
- Drain 1, Section 10
- Parcel

**Drain 1, Section 10**  
Sub Drain Extents







- ✕ Drain Intersections
- Municipal Drains
- Drain 1, Section 10
- Parcel

**Drain 1, Section 10 Pg. 1**

Sub Drain Extents





- ✕ Drain Intersections
- Municipal Drains
- Drain 1, Section 10
- Parcel

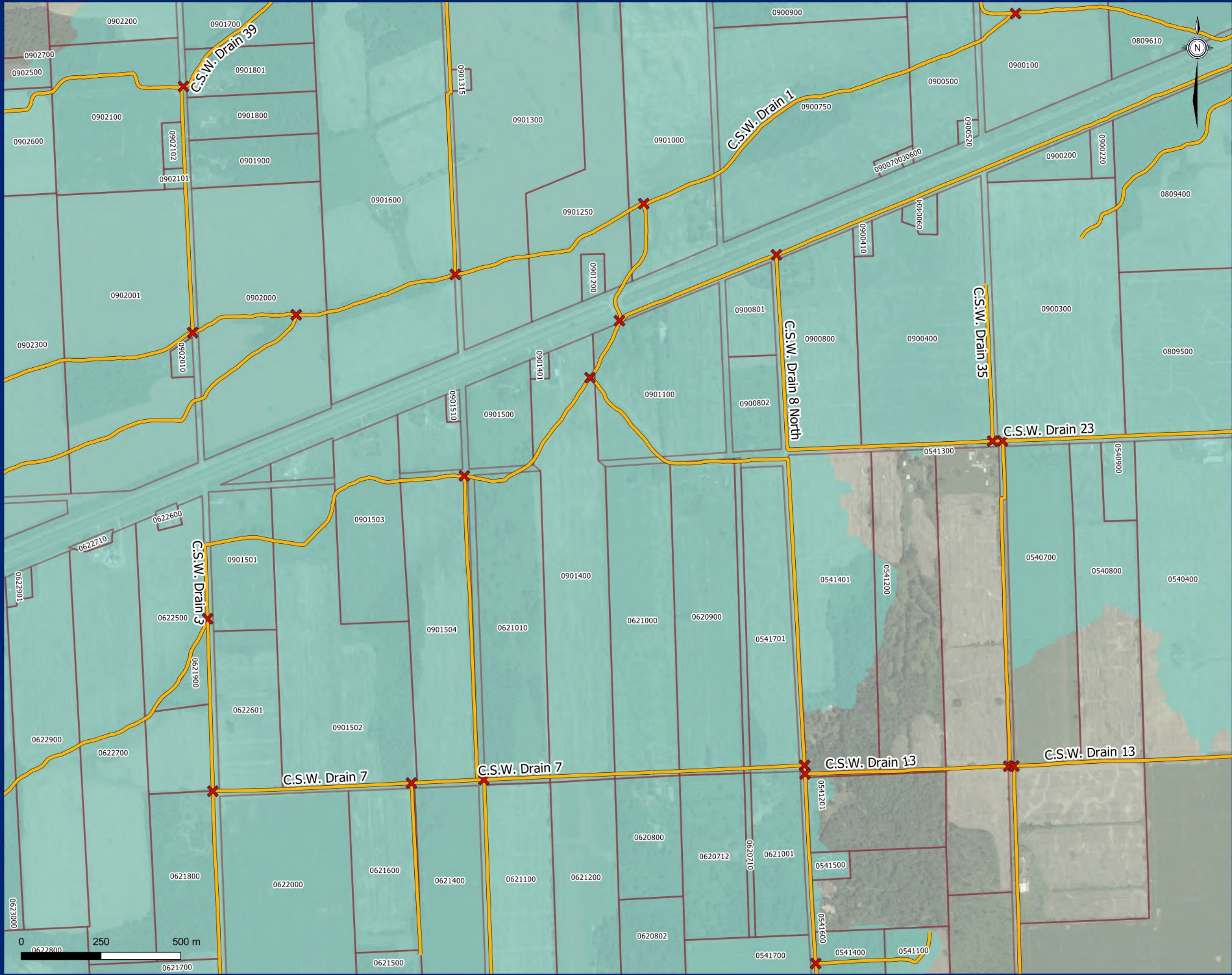
**Drain 1, Section 10 Pg. 2**

Sub Drain Extents



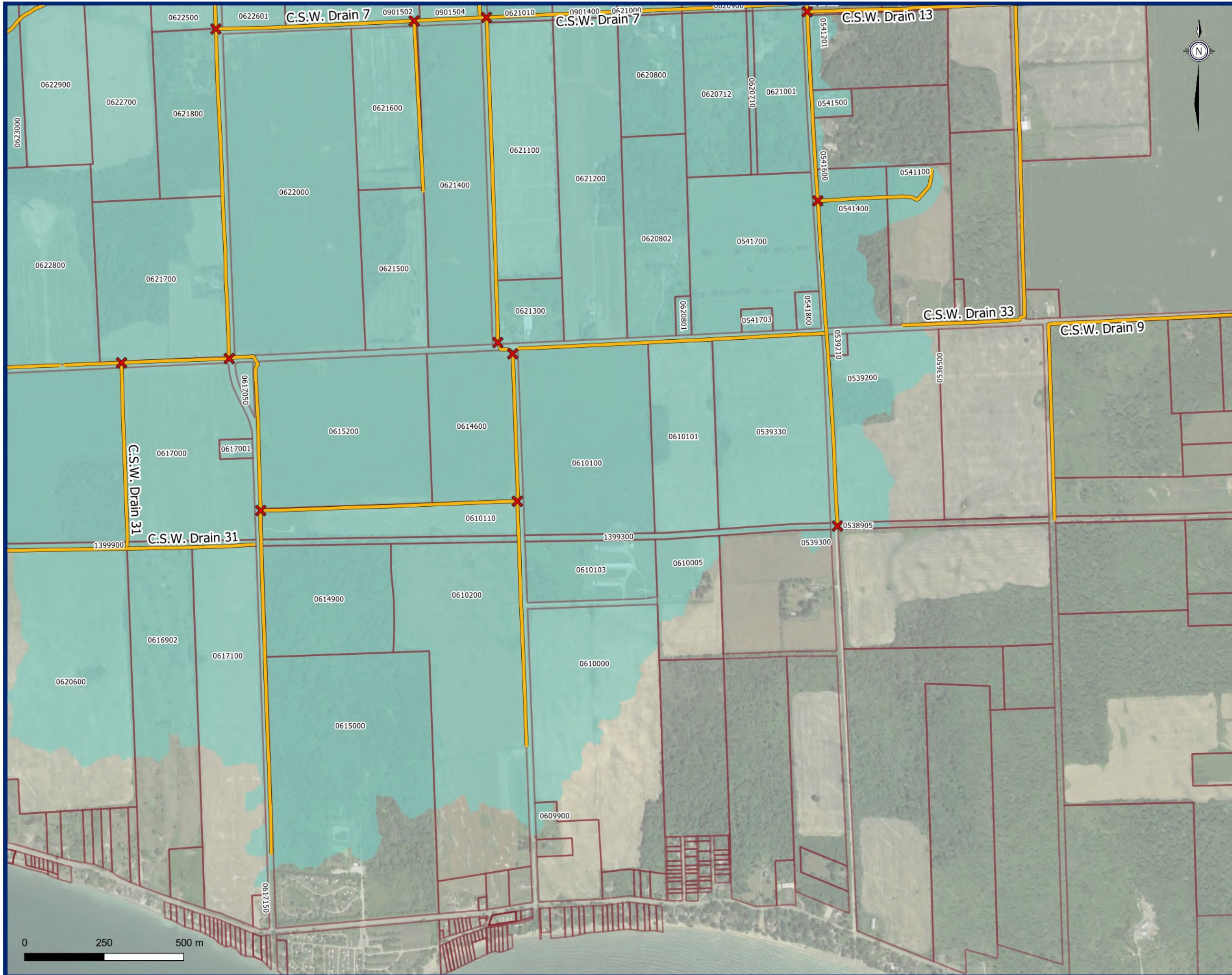






- ✕ Drain Intersections
- Municipal Drains
- Drain 1, Section 10
- Parcel



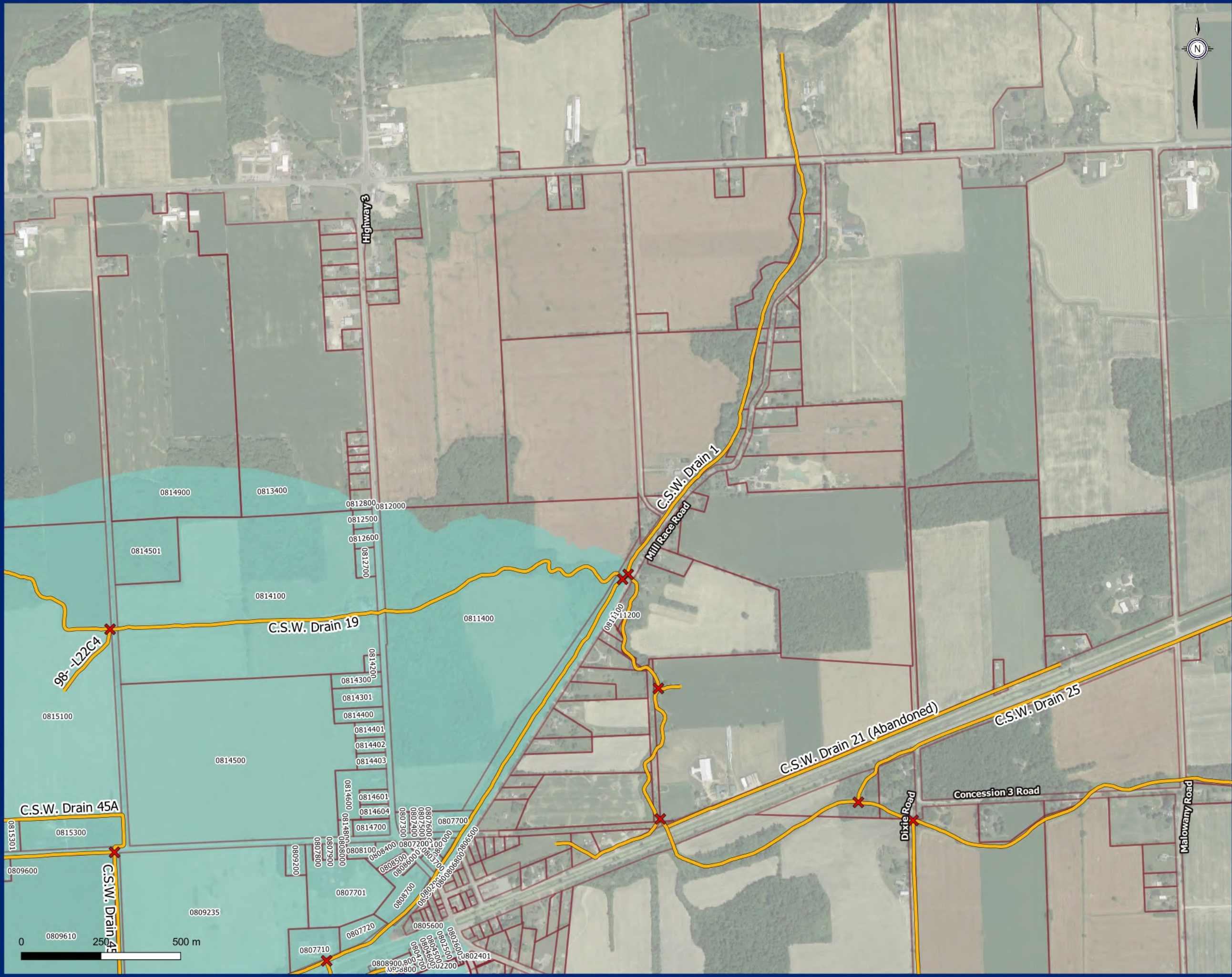


- ✕ Drain Intersections
- Municipal Drains
- Drain 1, Section 10
- Parcel

**Drain 1, Section 10 Pg. 5**

Sub Drain Extents





- ✕ Drain Intersections
- Municipal Drains
- Drain 1, Section 10
- Parcel





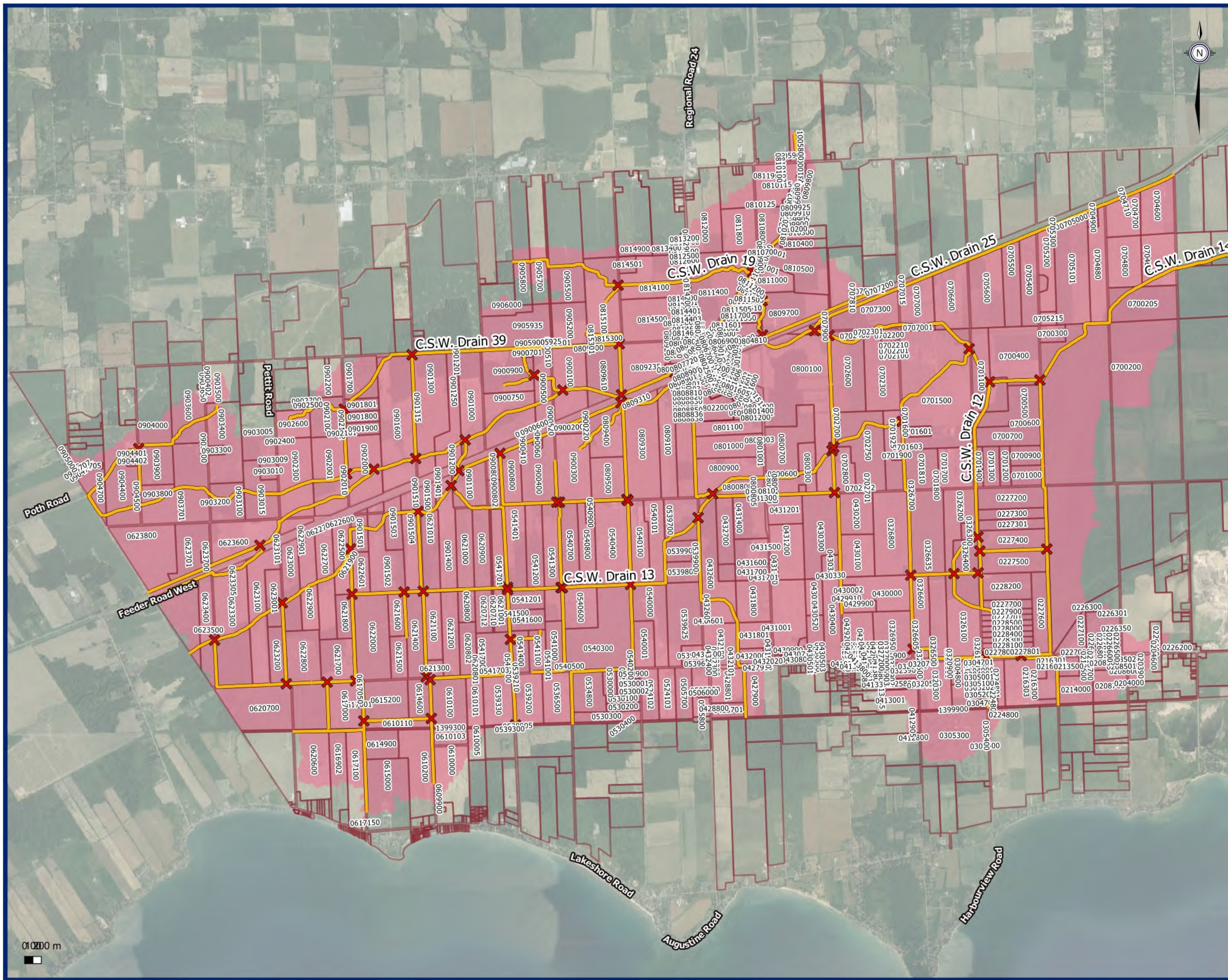




- ✕ Drain Intersections
- Municipal Drains
- Drain 1, Section 10
- Parcel



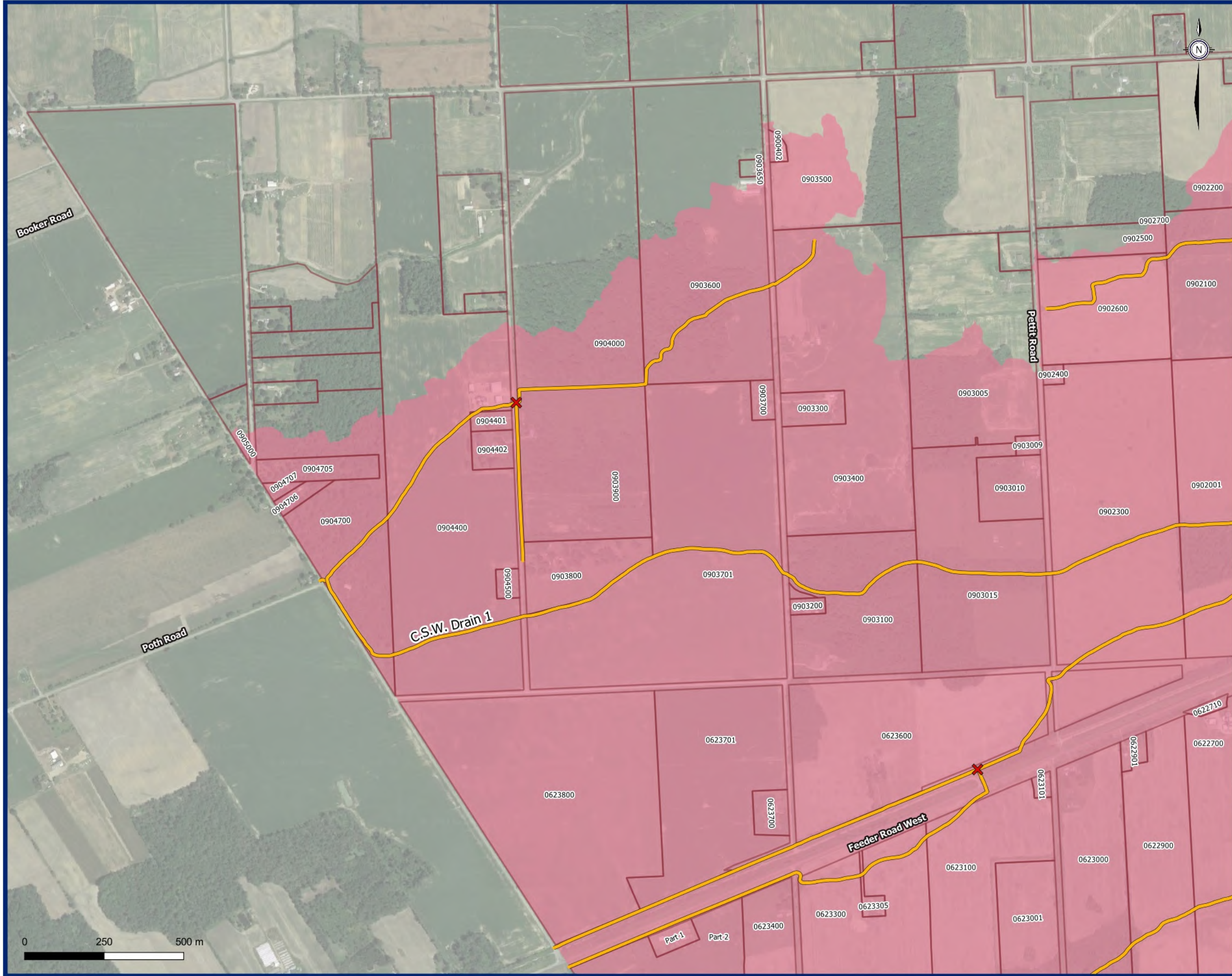
- ✕ Drain Intersections
- Municipal Drains
- Drain 1, Section 11
- Parcel



## Drain 1, Section 11

Sub Drain Extents

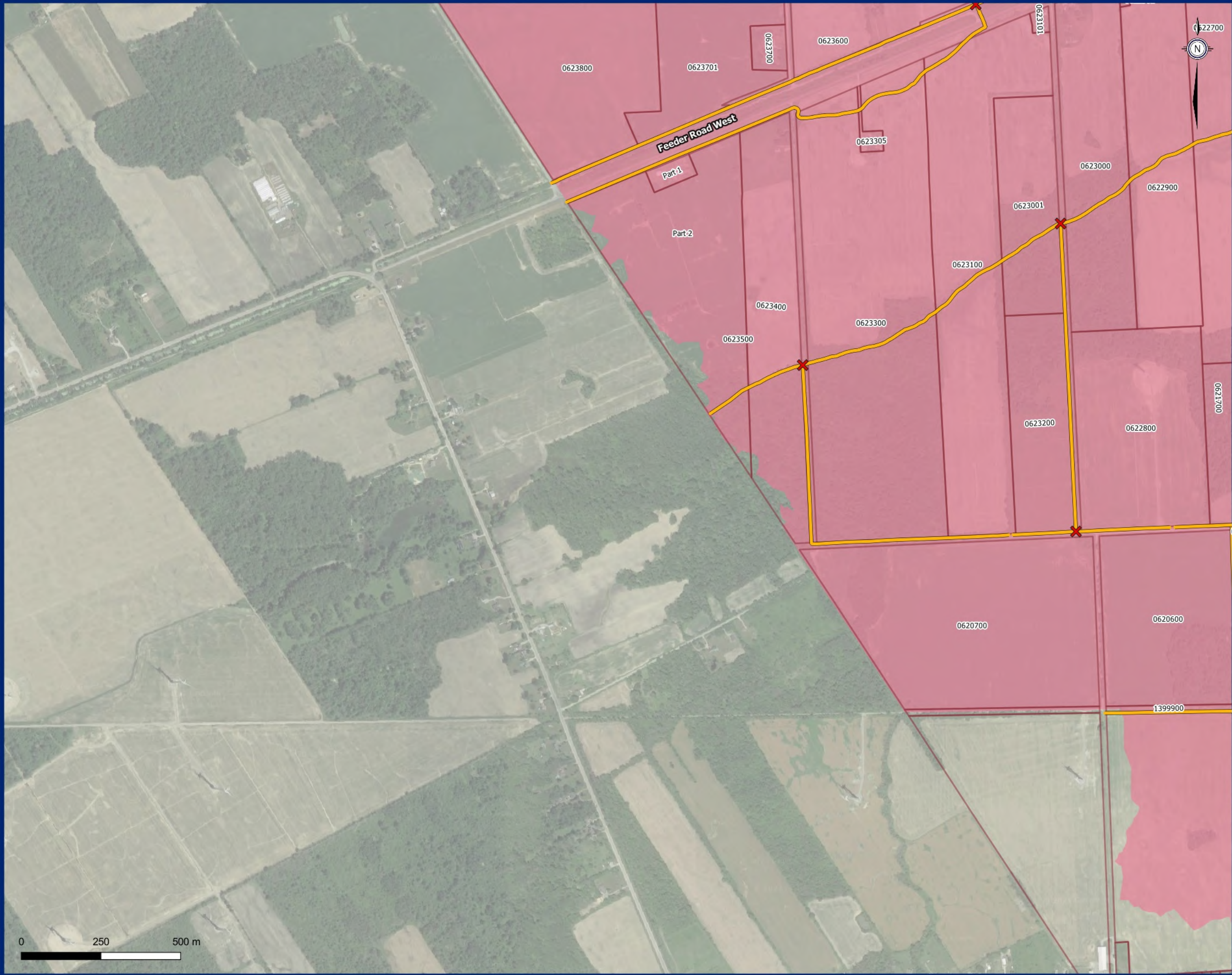




- ✕ Drain Intersections
- Municipal Drains
- Drain 1, Section 11
- Parcel

0 250 500 m



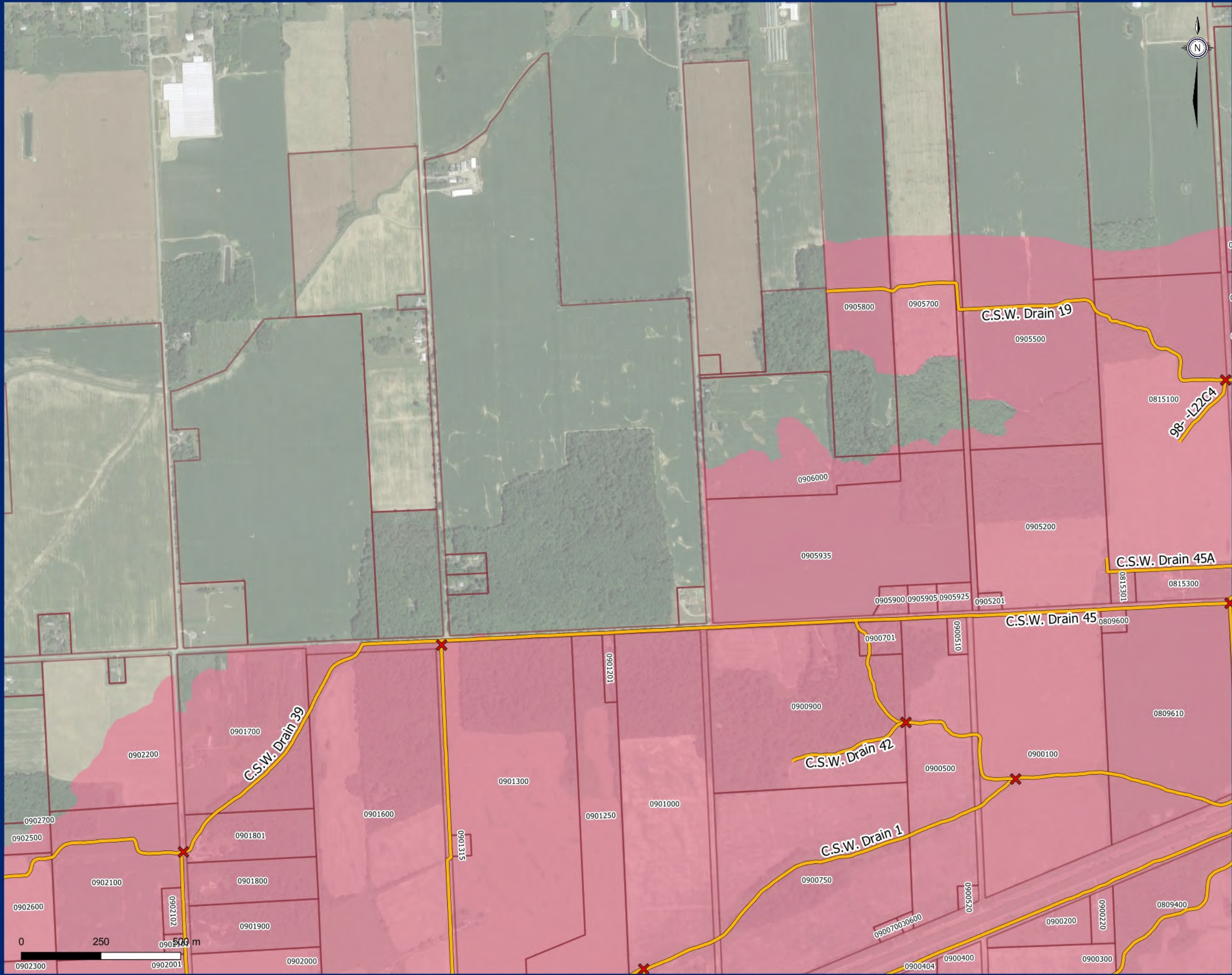


- ✕ Drain Intersections
- Municipal Drains
- Drain 1, Section 11
- Parcel

**Drain 1, Section 11 Pg. 2**

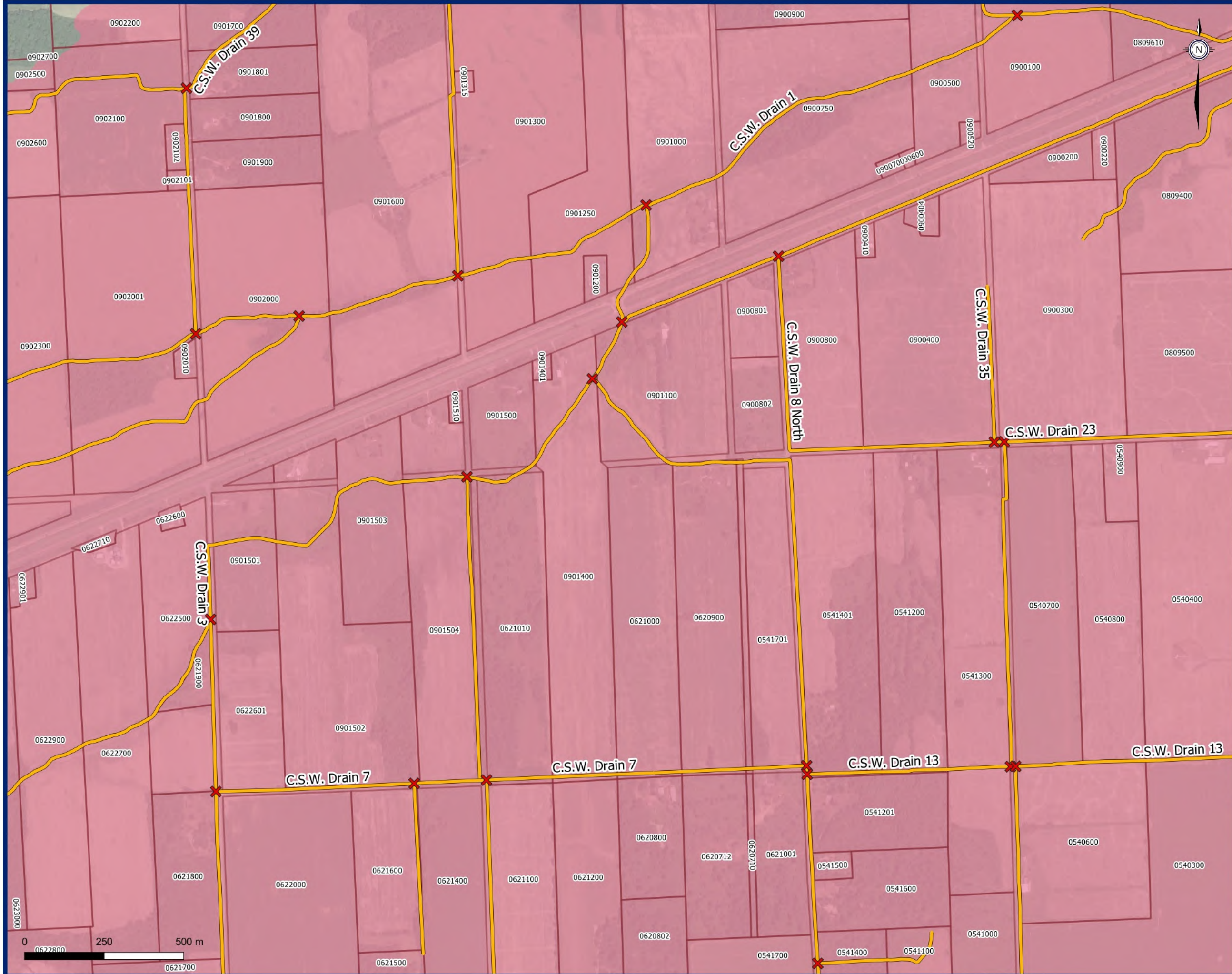
Sub Drain Extents





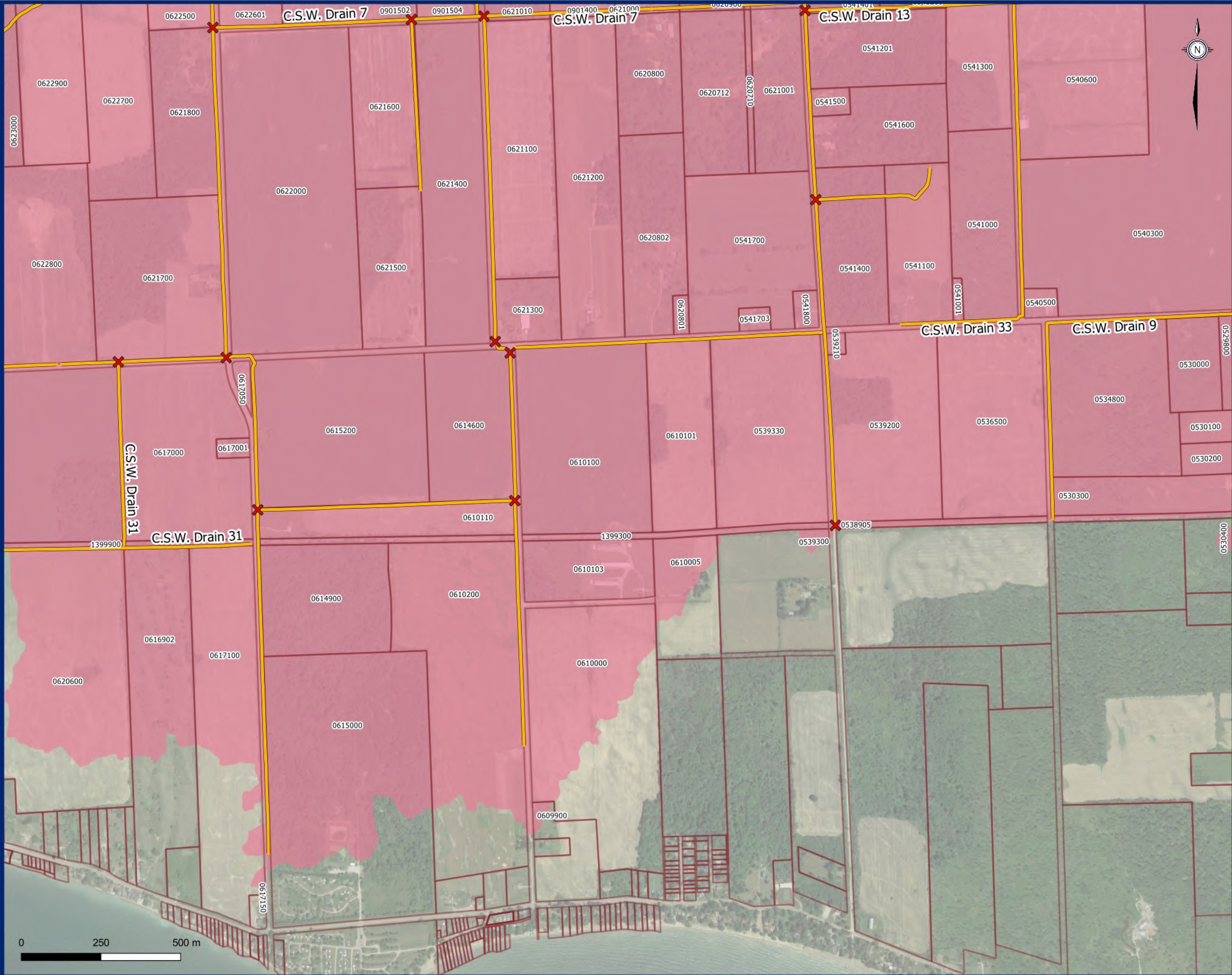
- ✕ Drain Intersections
- Municipal Drains
- Drain 1, Section 11
- Parcel





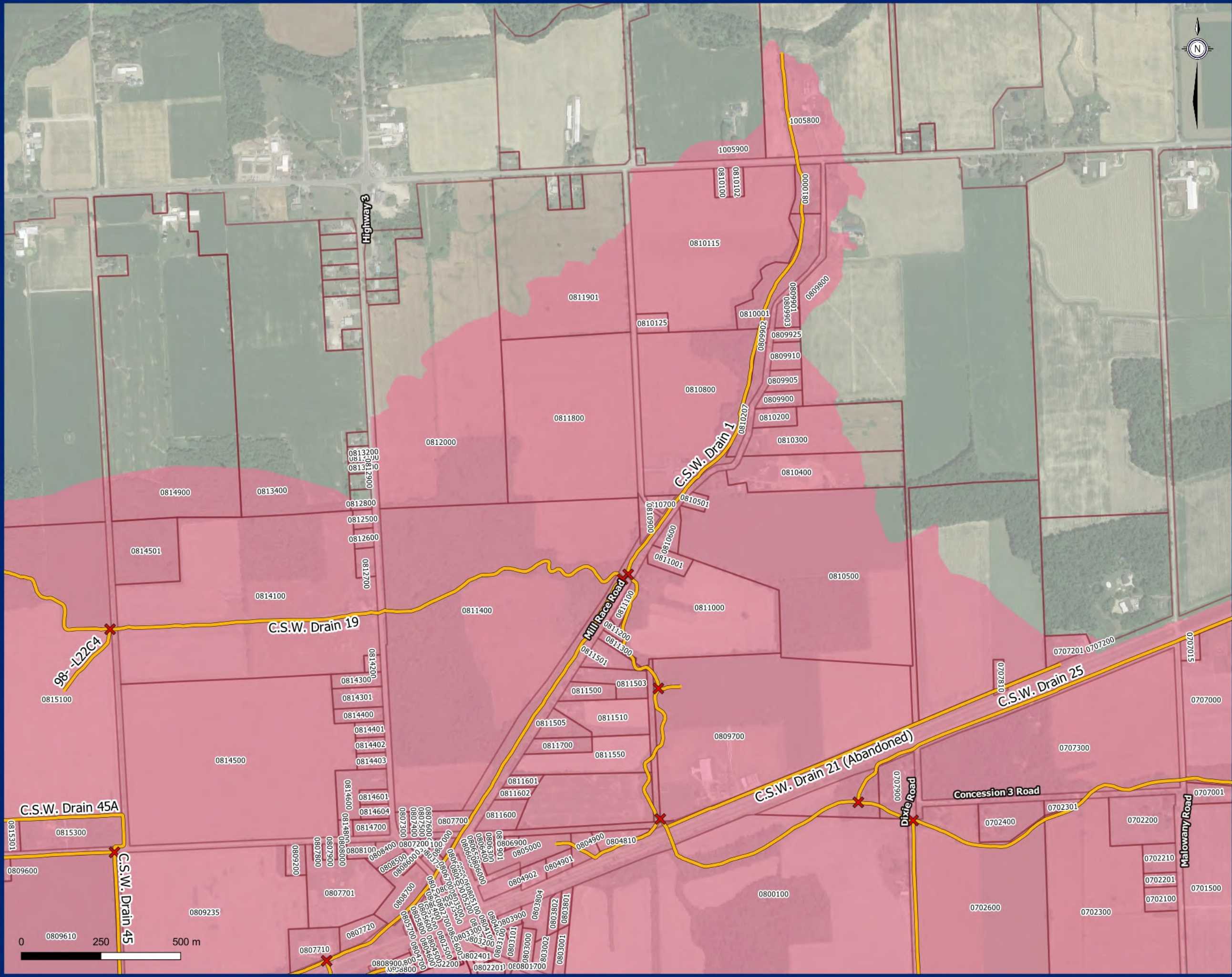
- ✕ Drain Intersections
- Municipal Drains
- Drain 1, Section 11
- Parcel





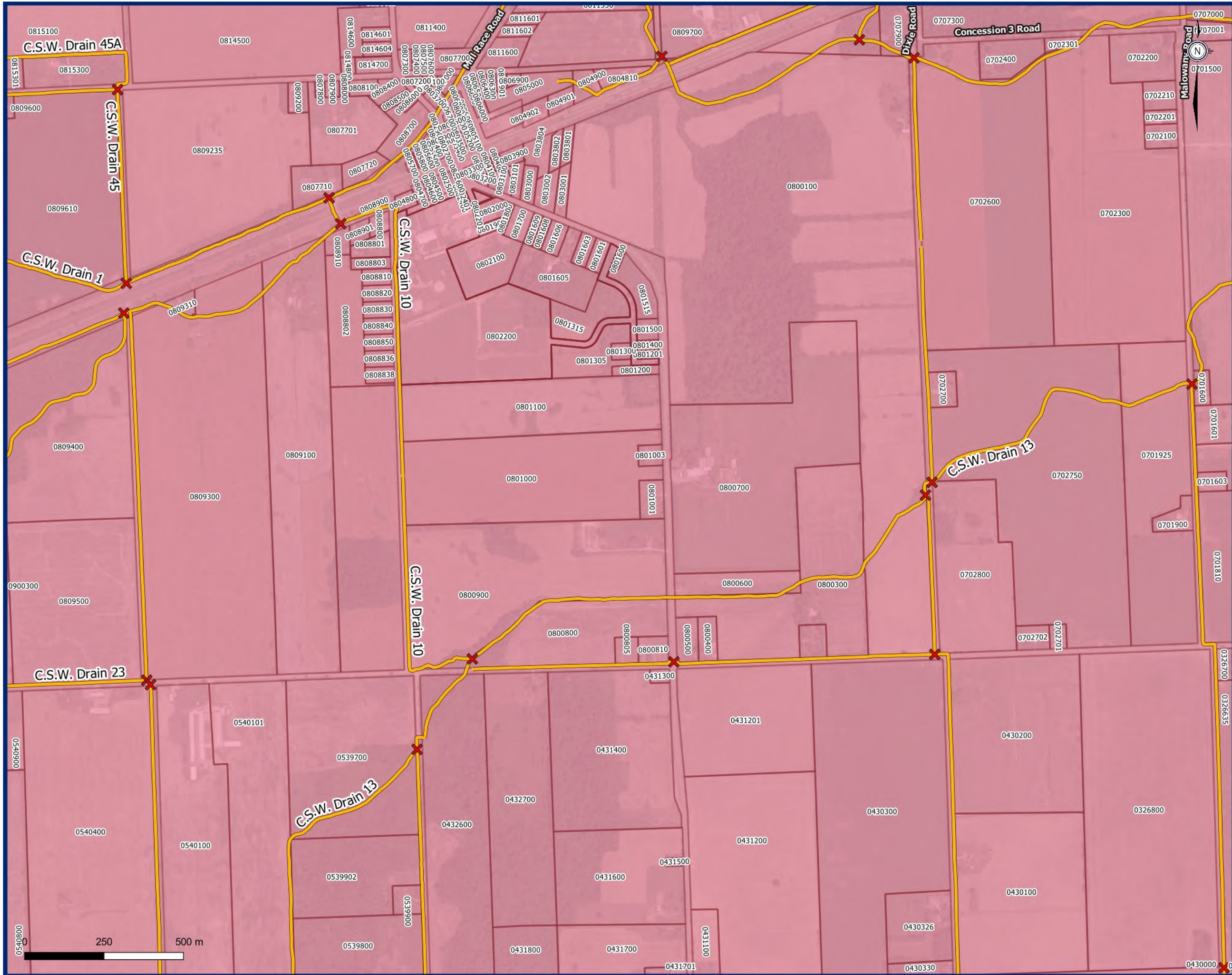
- ✕ Drain Intersections
- Municipal Drains
- Drain 1, Section 11
- Parcel





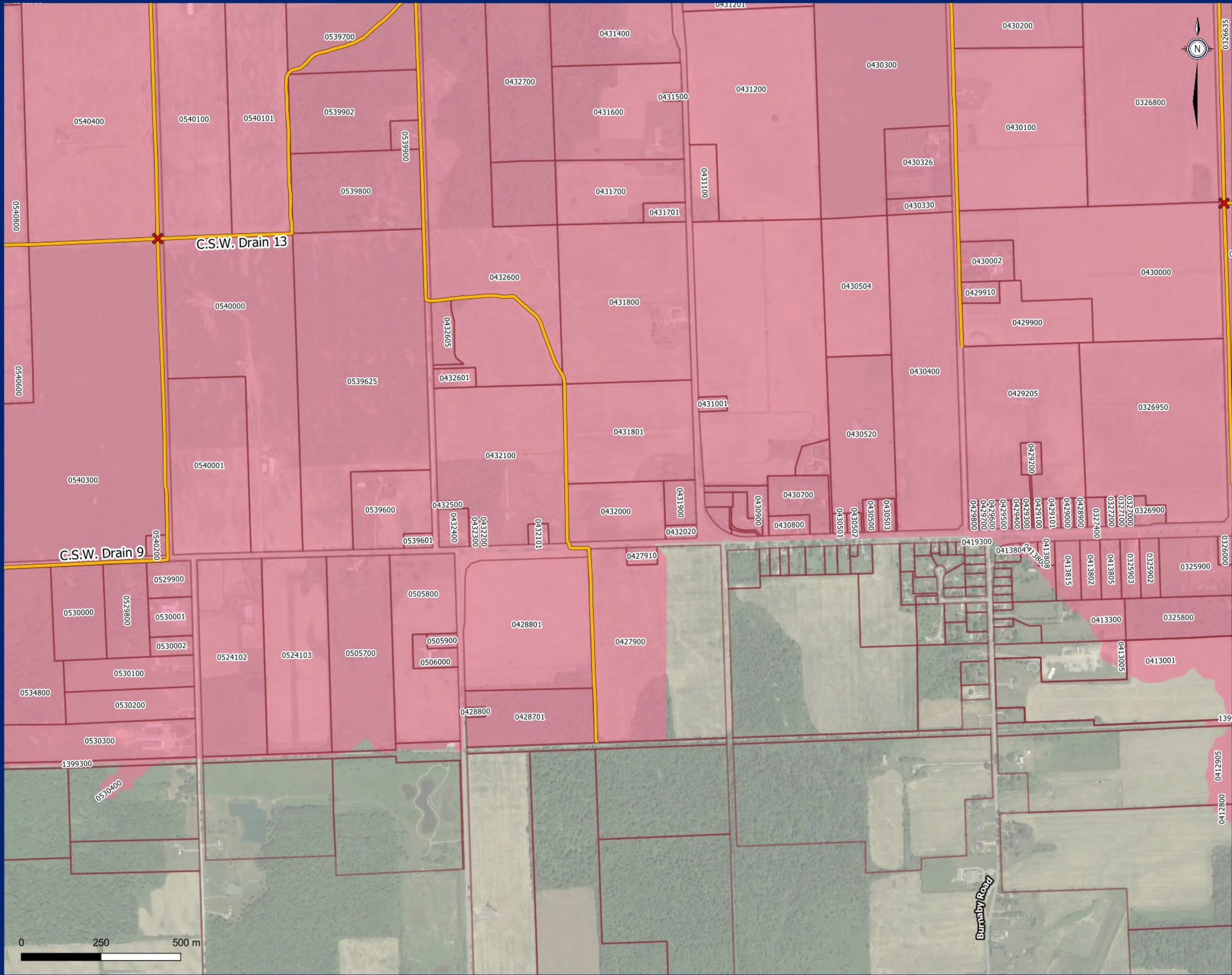
- ✕ Drain Intersections
- Municipal Drains
- Drain 1, Section 11
- Parcel





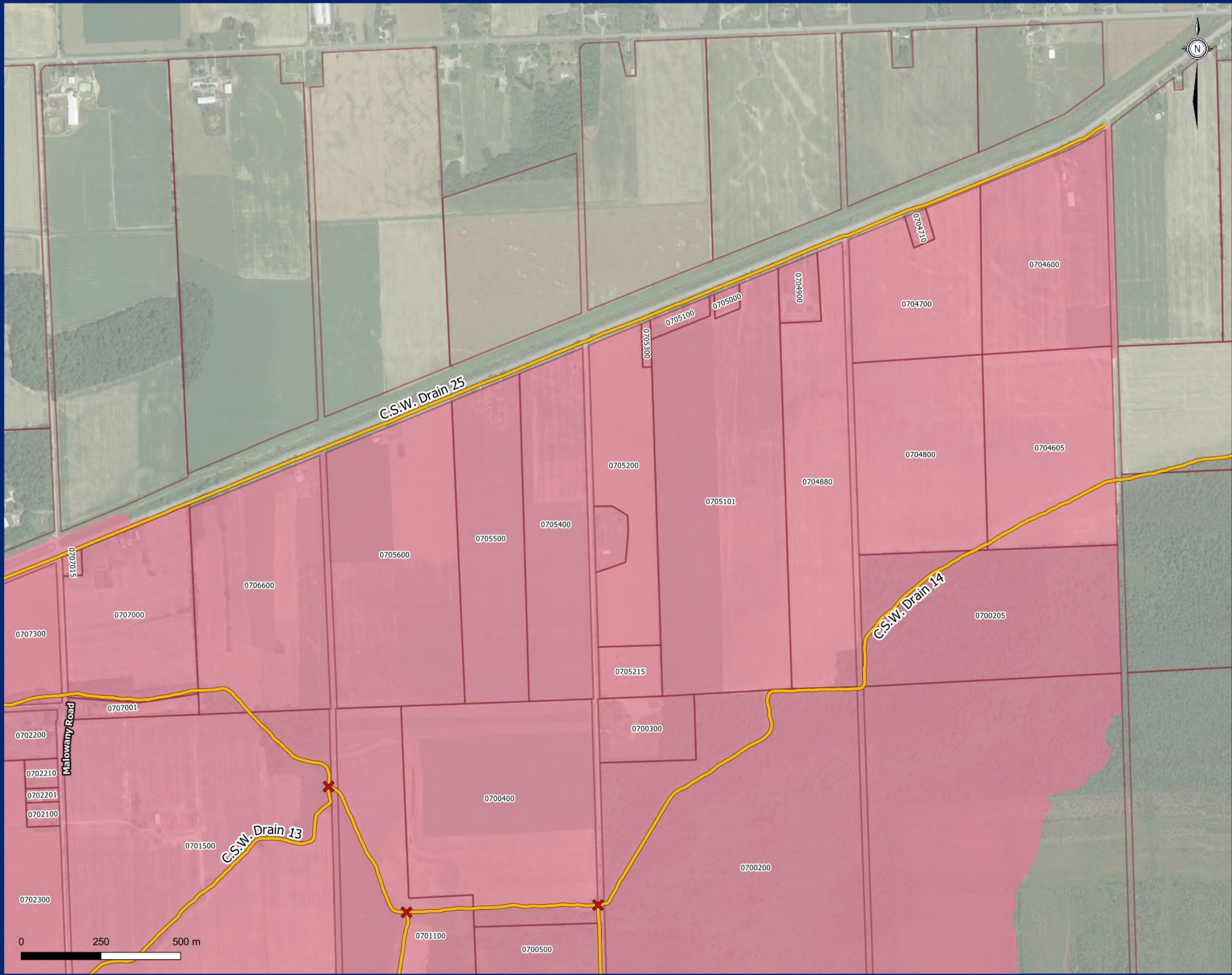
- ✕ Drain Intersections
- Municipal Drains
- Drain 1, Section 11
- Parcel





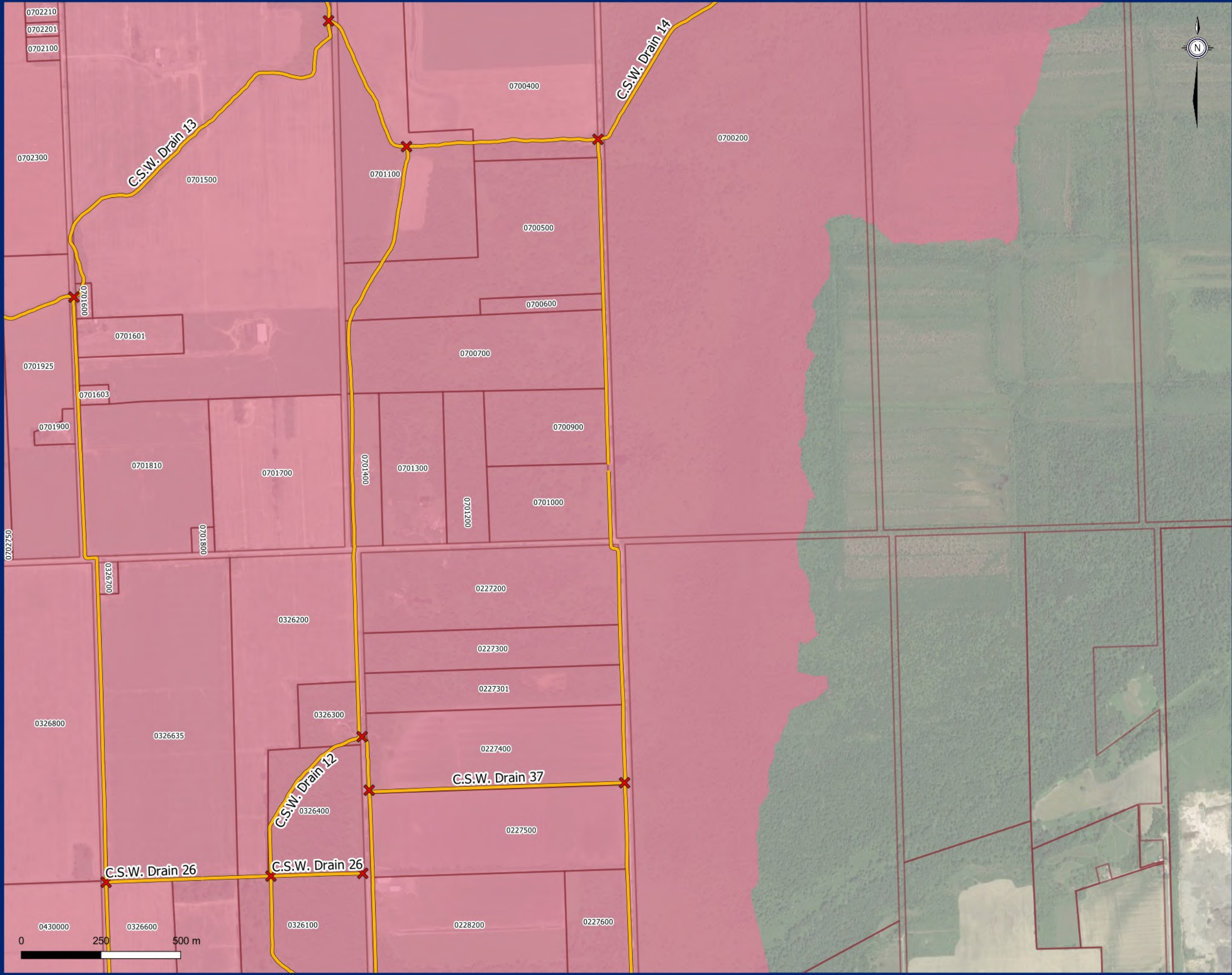
- ✕ Drain Intersections
- Municipal Drains
- Drain 1, Section 11
- Parcel





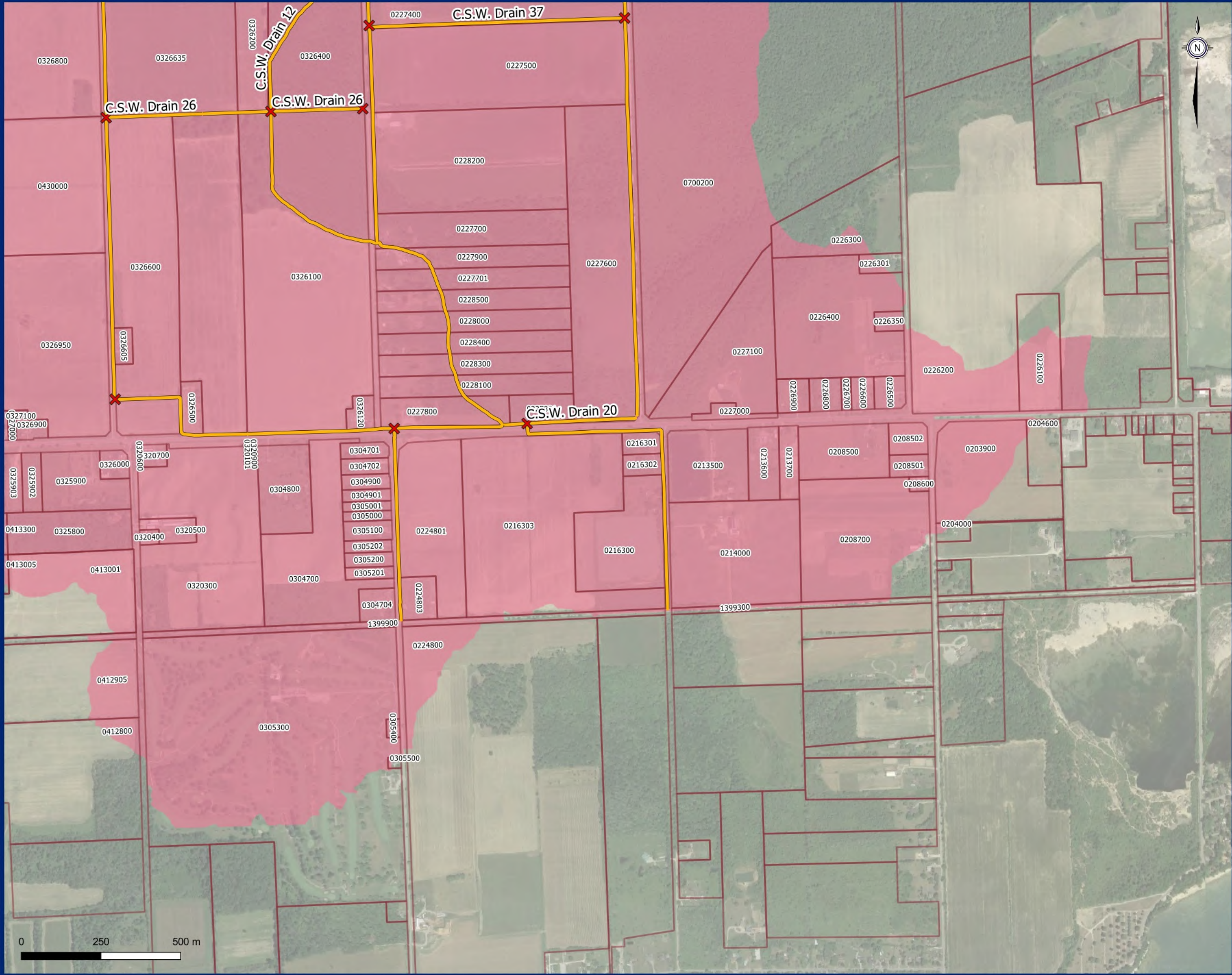
- ✕ Drain Intersections
- Municipal Drains
- Drain 1, Section 11
- Parcel





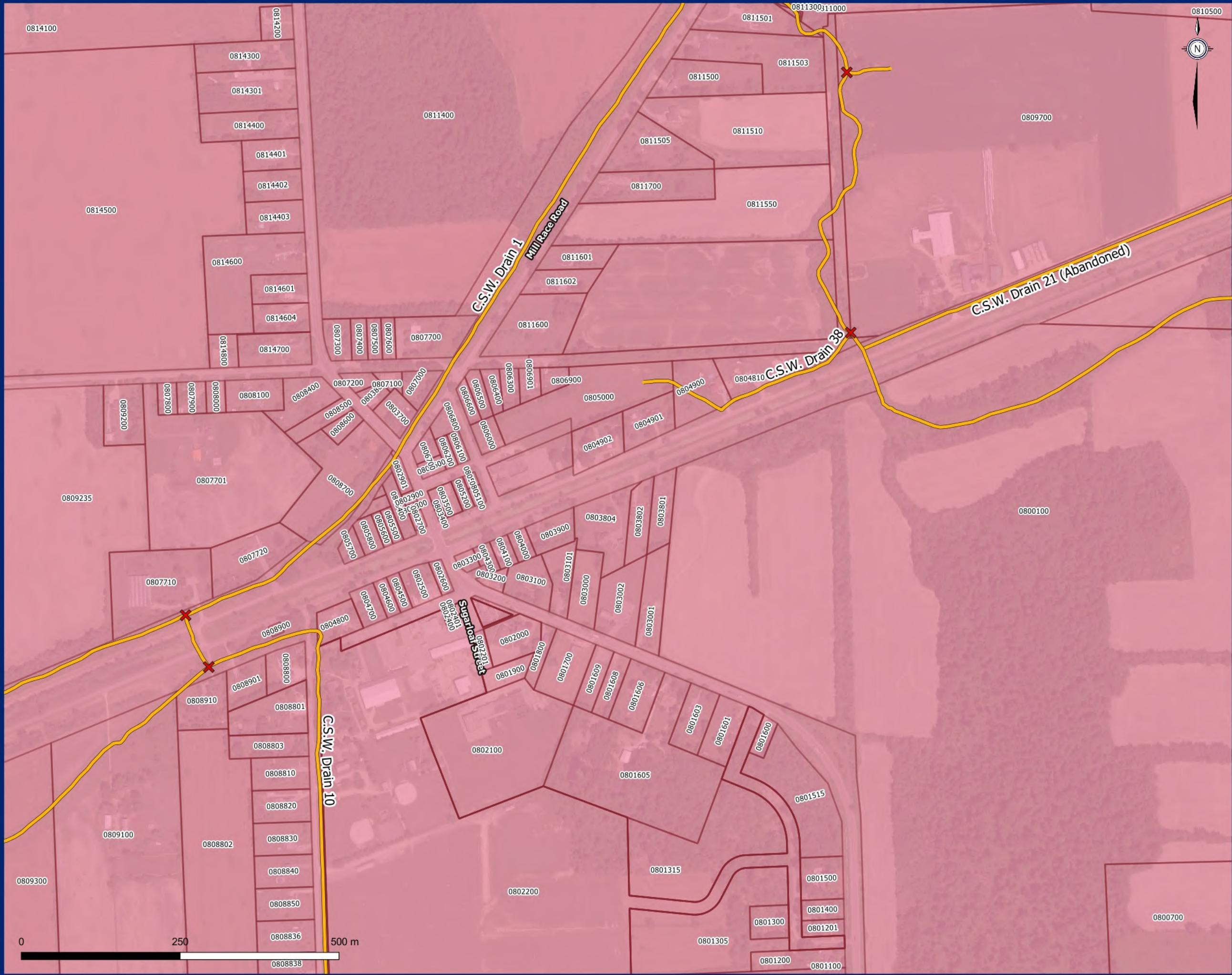
- ✕ Drain Intersections
- Municipal Drains
- Drain 1, Section 11
- Parcel





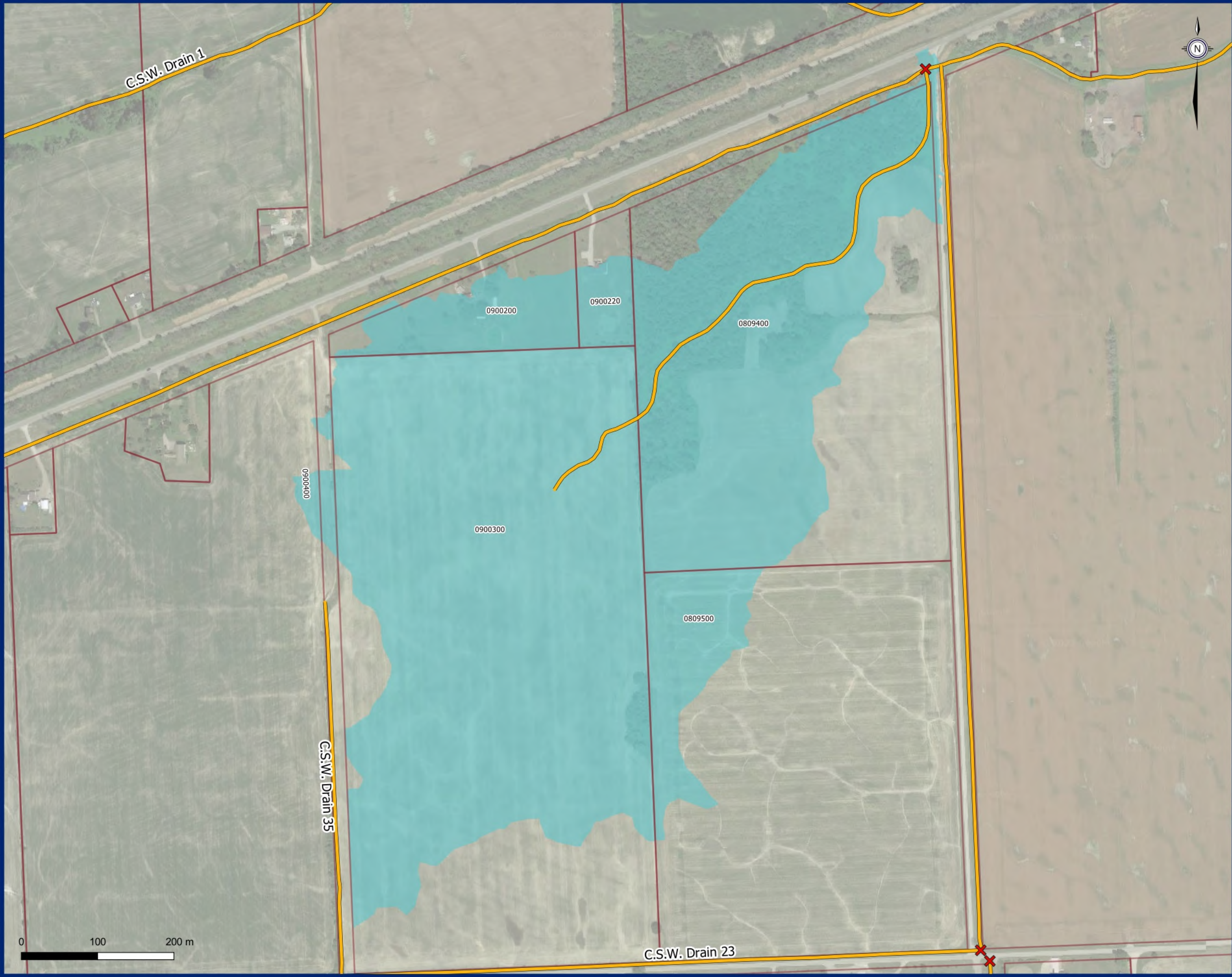
- ✕ Drain Intersections
- Municipal Drains
- Drain 1, Section 11
- Parcel





- ✕ Drain Intersections
- Municipal Drains
- Drain 1, Section 11
- Parcel

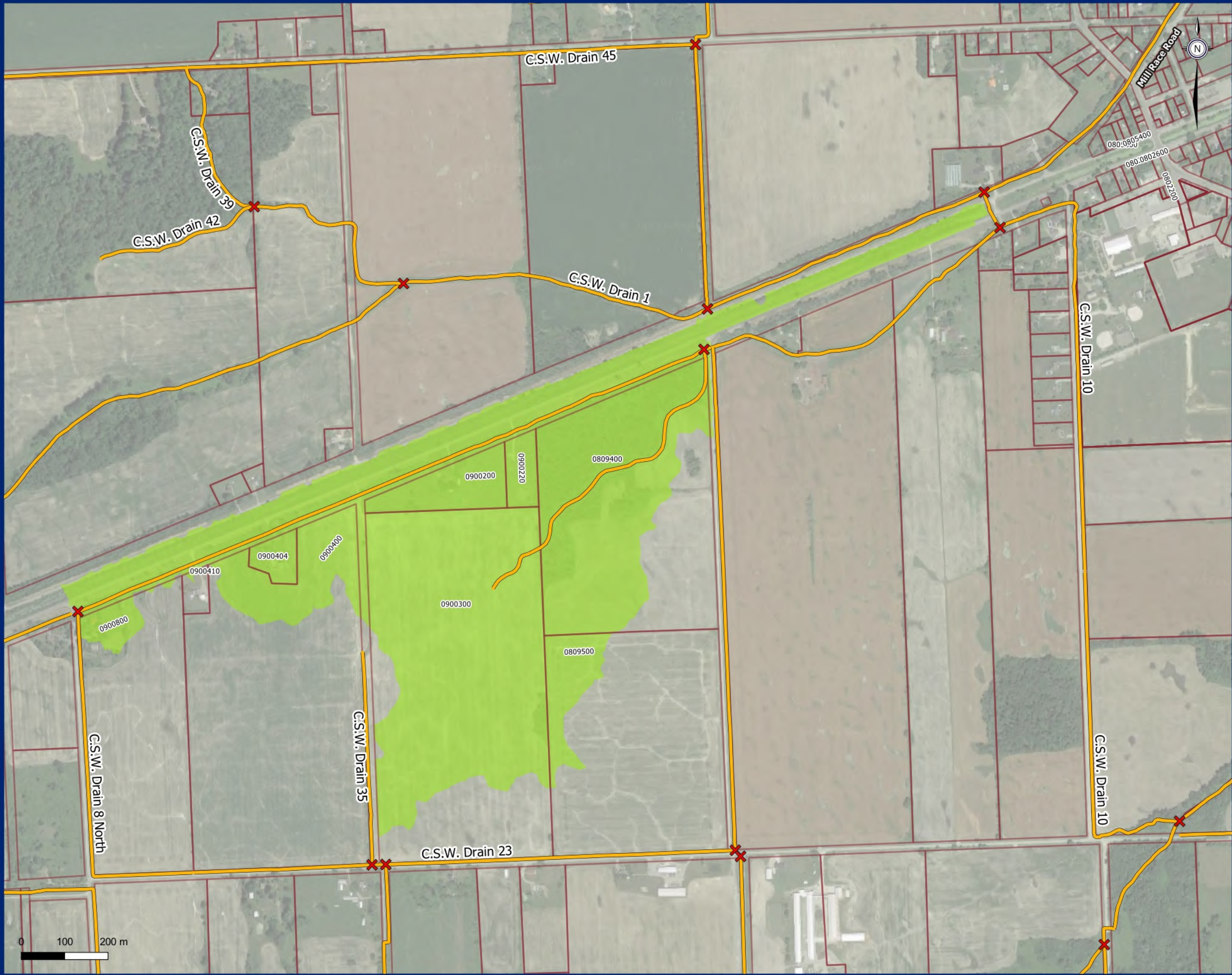




- ✕ Drain Intersections
- Municipal Drains
- Drain 2, Section 1
- Parcel

**Drain 2, Section 1**  
Sub Drain Extents

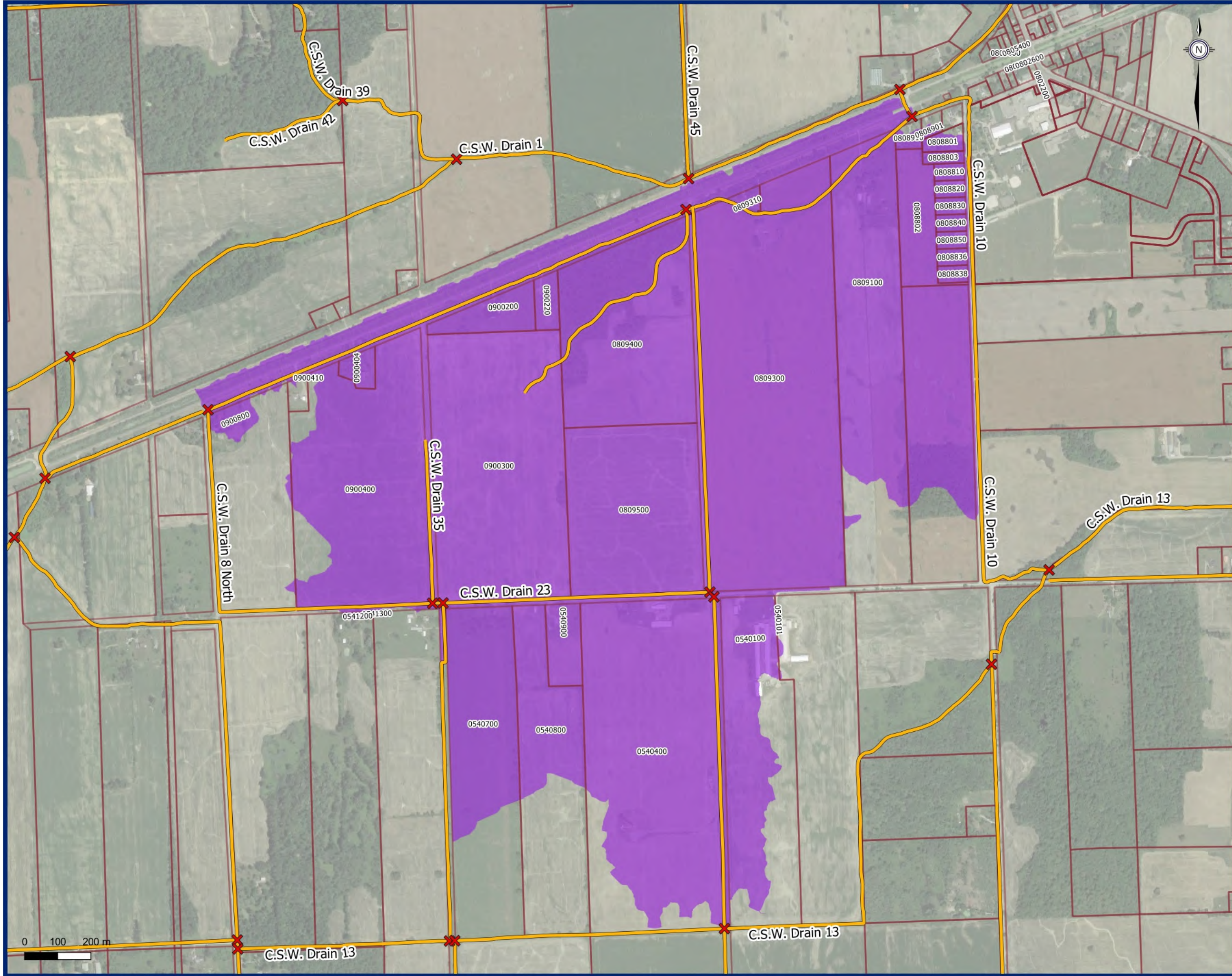




- ✕ Drain Intersections
- Municipal Drains
- Drain 2, Section 2
- Parcel

**Drain 2, Section 2**  
Sub Drain Extents





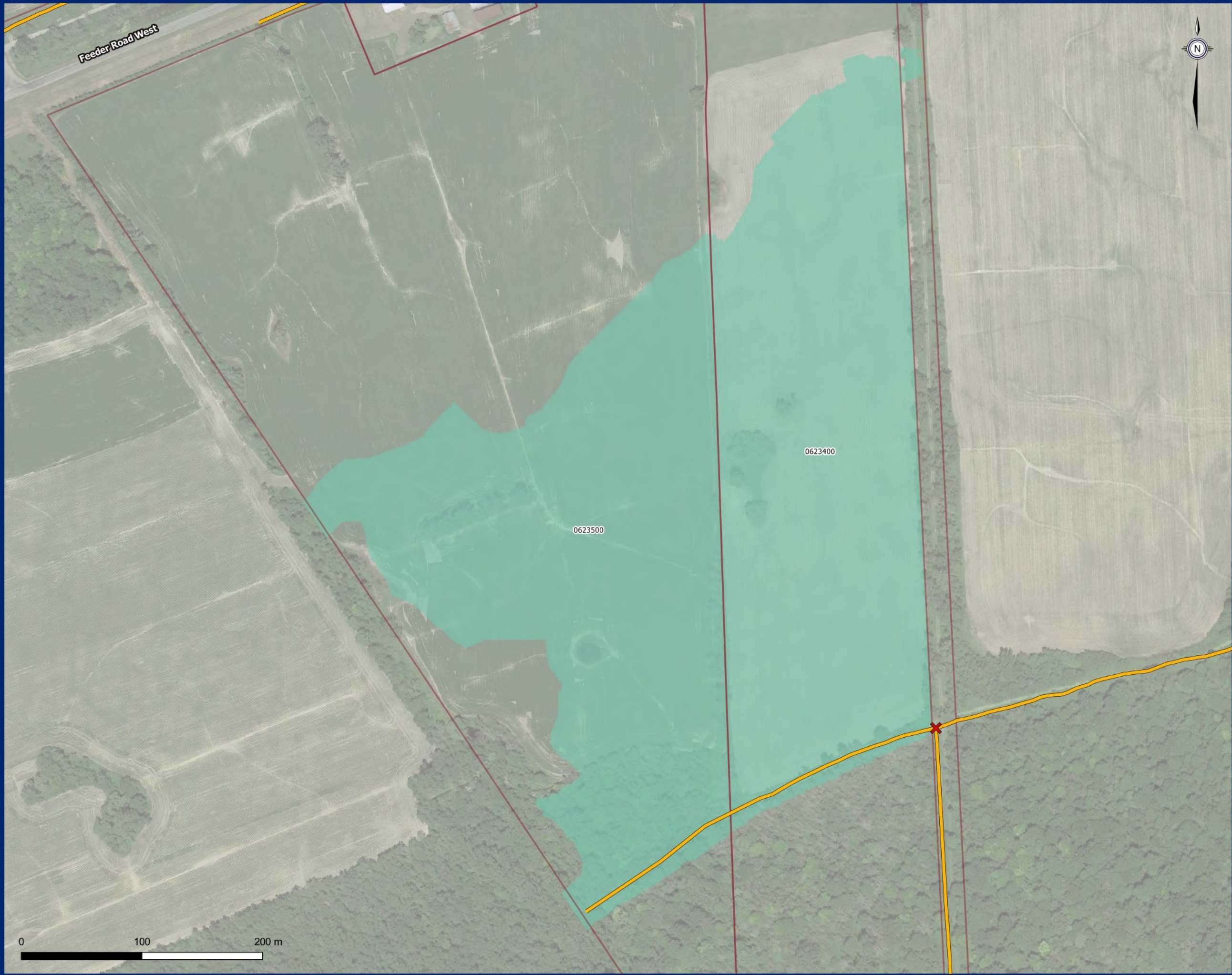
- ✕ Drain Intersections
- Municipal Drains
- Drain 2, Section 3
- Parcel

**Drain 2, Section 3**  
Sub Drain Extents





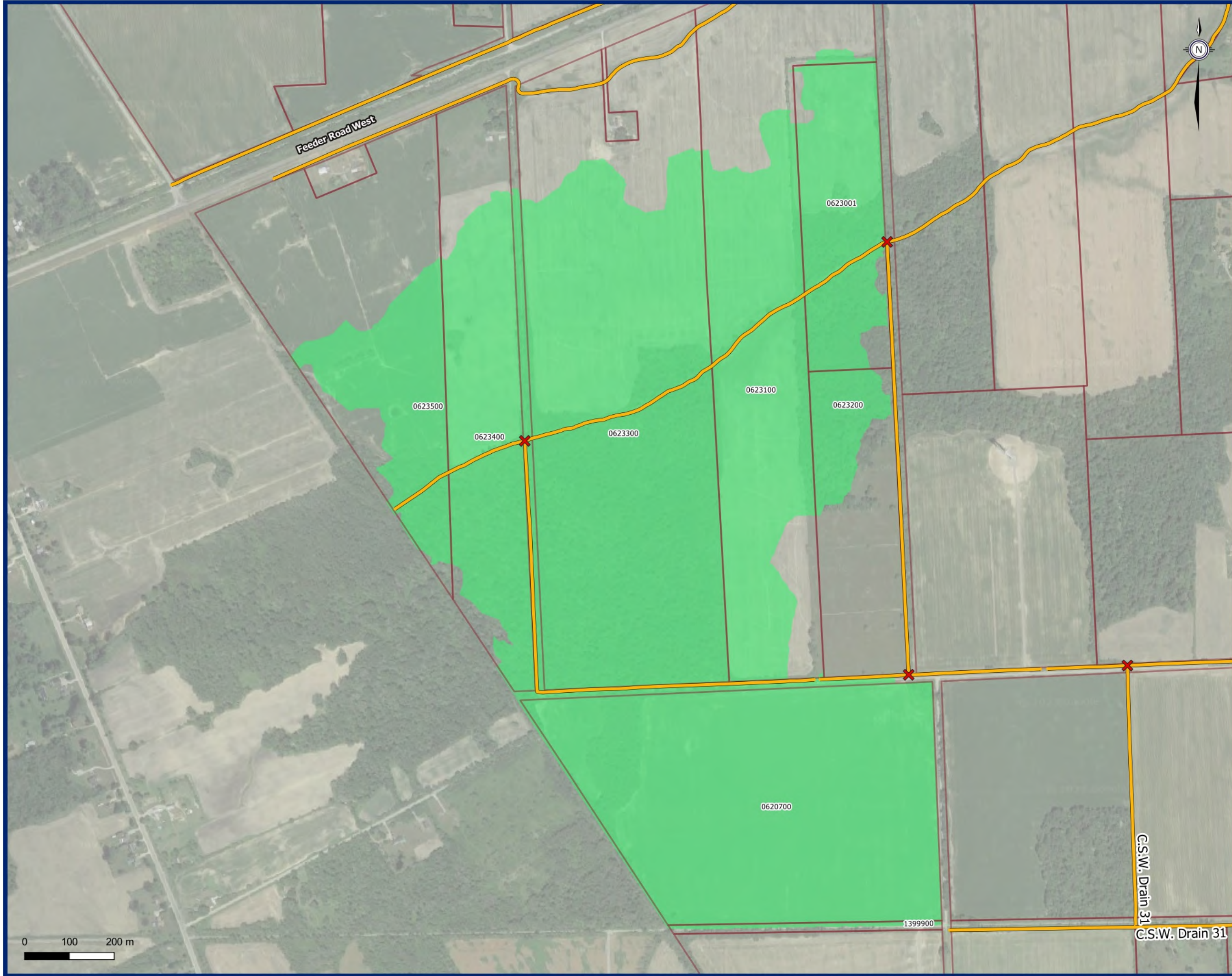




- ✕ Drain Intersections
- Municipal Drains
- Drain 3, Section 1
- Parcel

**Drain 3, Section 1**  
Sub Drain Extents

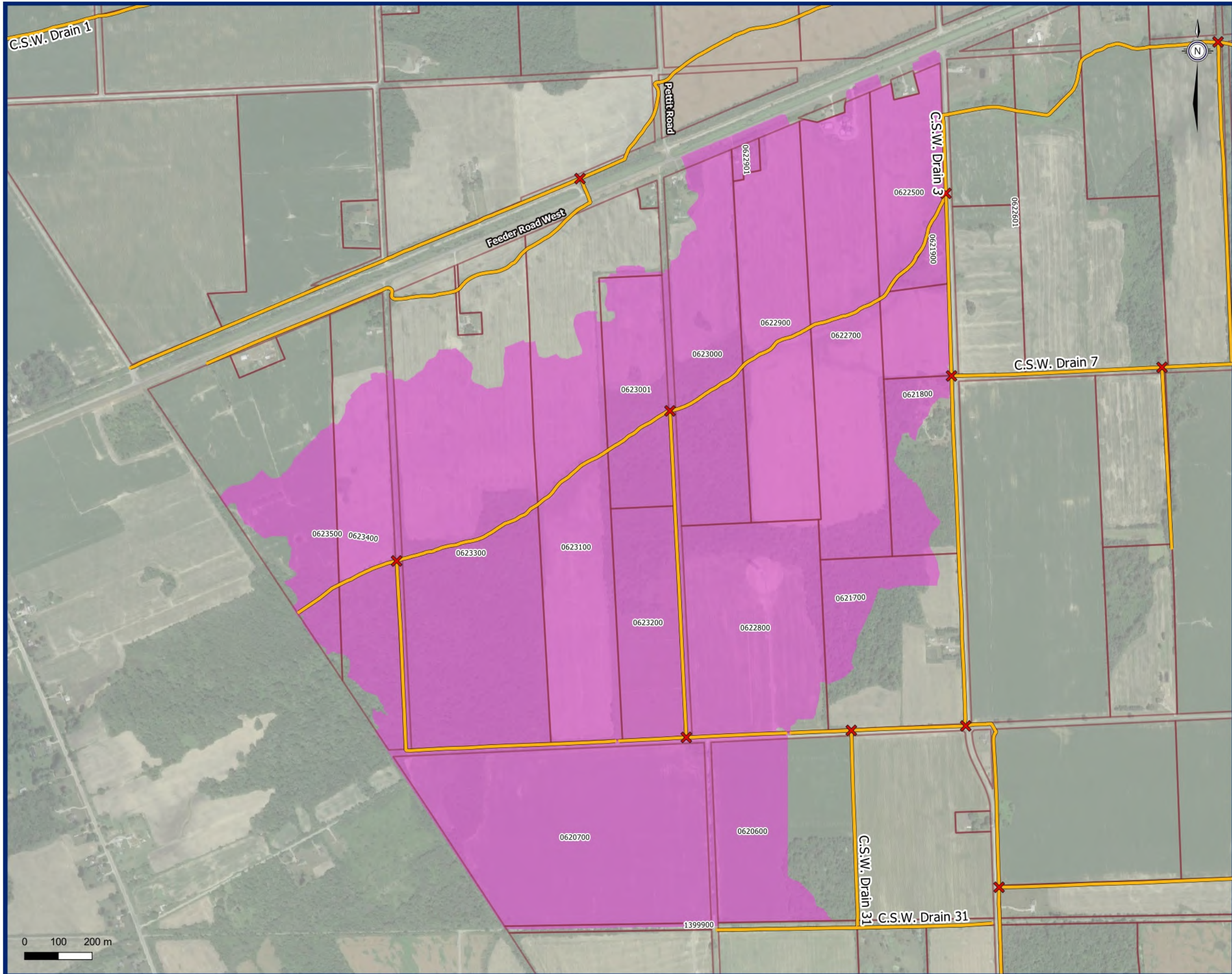




- ✕ Drain Intersections
- Municipal Drains
- Drain 3, Section 2
- Parcel

**Drain 3, Section 2**  
Sub Drain Extents

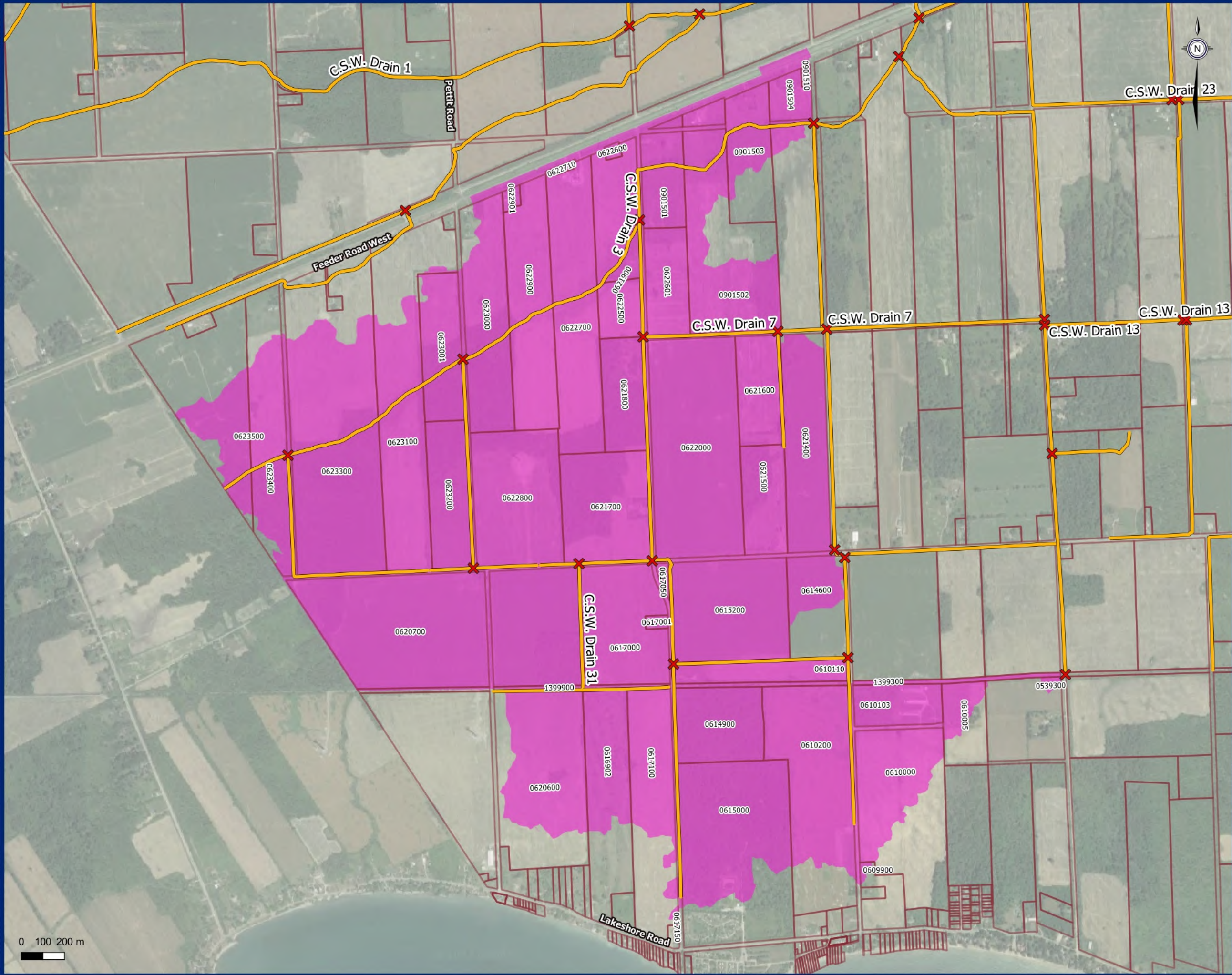




- ✕ Drain Intersections
- Municipal Drains
- Drain 3, Section 3
- Parcel

**Drain 3, Section 3**  
Sub Drain Extents

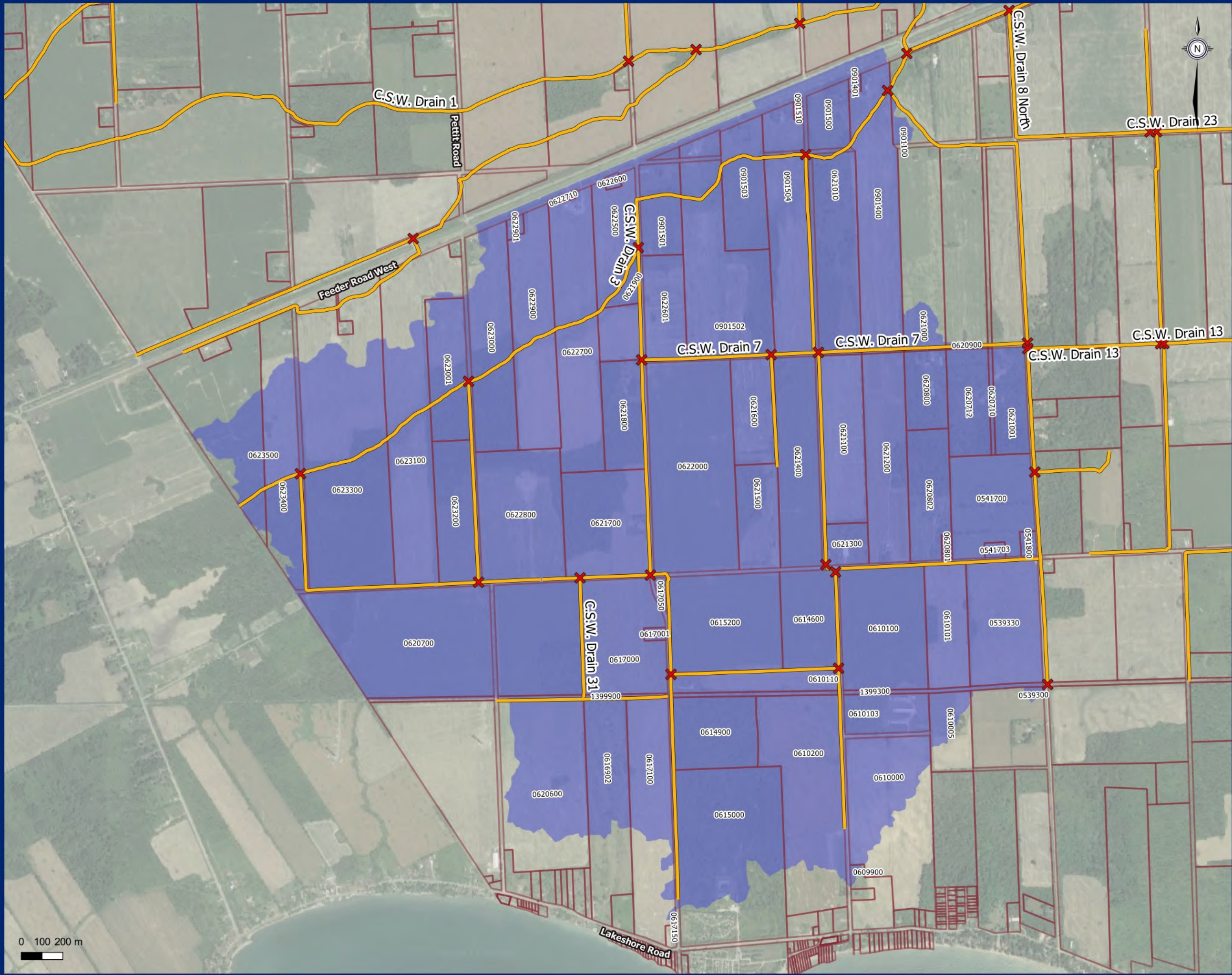




- ✕ Drain Intersections
- Municipal Drains
- Drain 3, Section 4
- Parcel

**Drain 3, Section 4**  
Sub Drain Extents

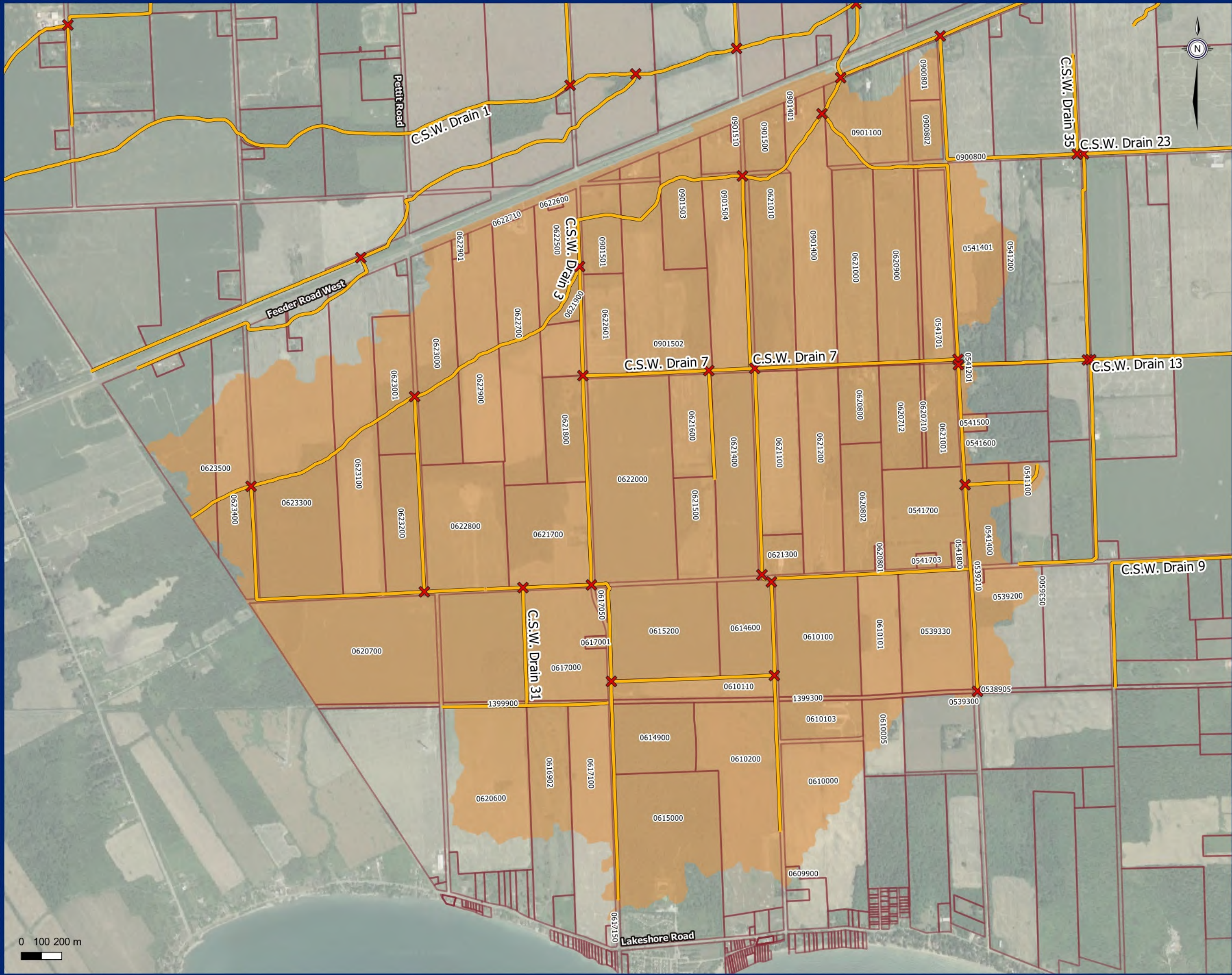




- ✕ Drain Intersections
- Municipal Drains
- Drain 3, Section 5
- Parcel

**Drain 3, Section 5**  
Sub Drain Extents



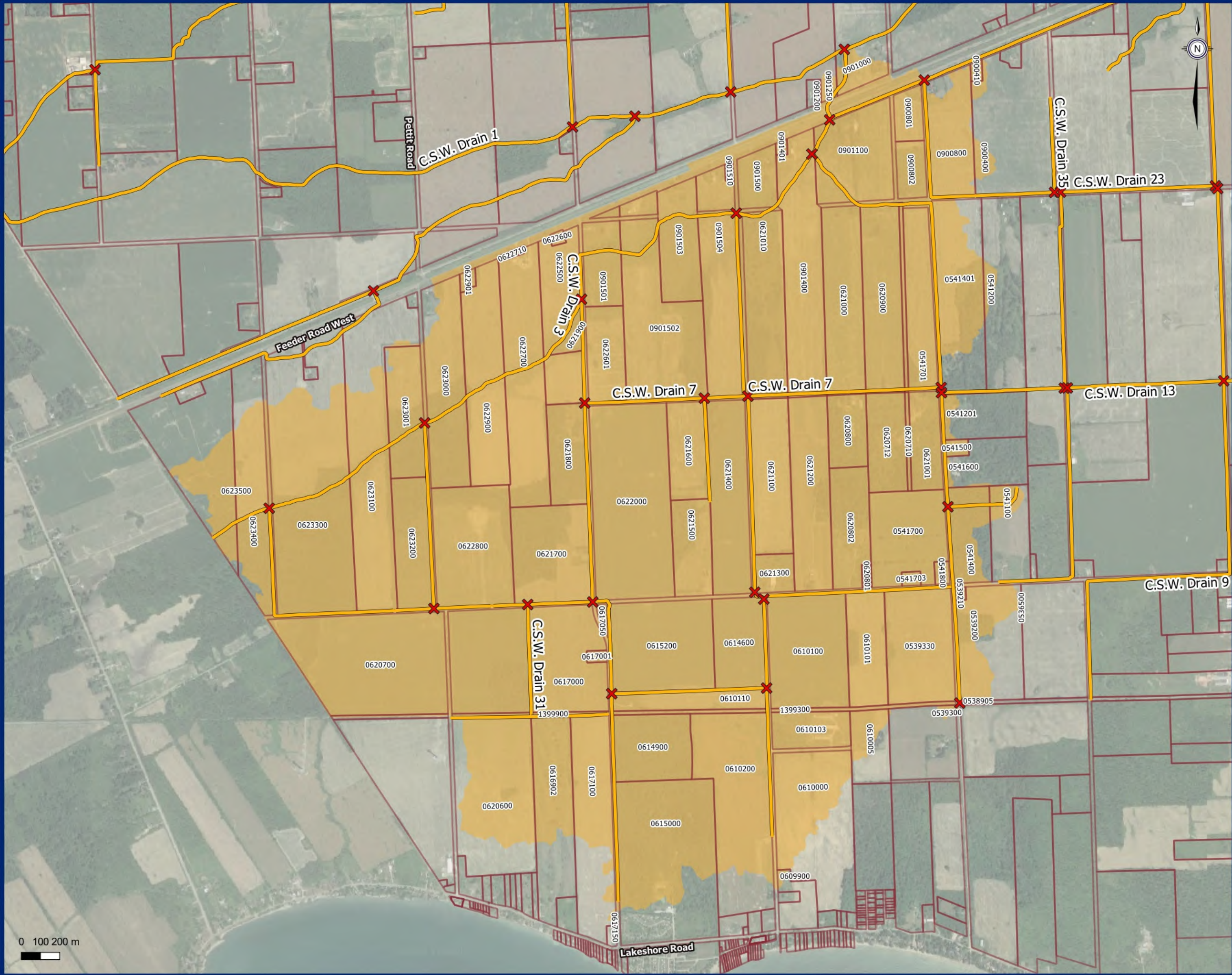


0 100 200 m

- ✕ Drain Intersections
- Municipal Drains
- Drain 3, Section 6
- Parcel

**Drain 3, Section 6**  
Sub Drain Extents

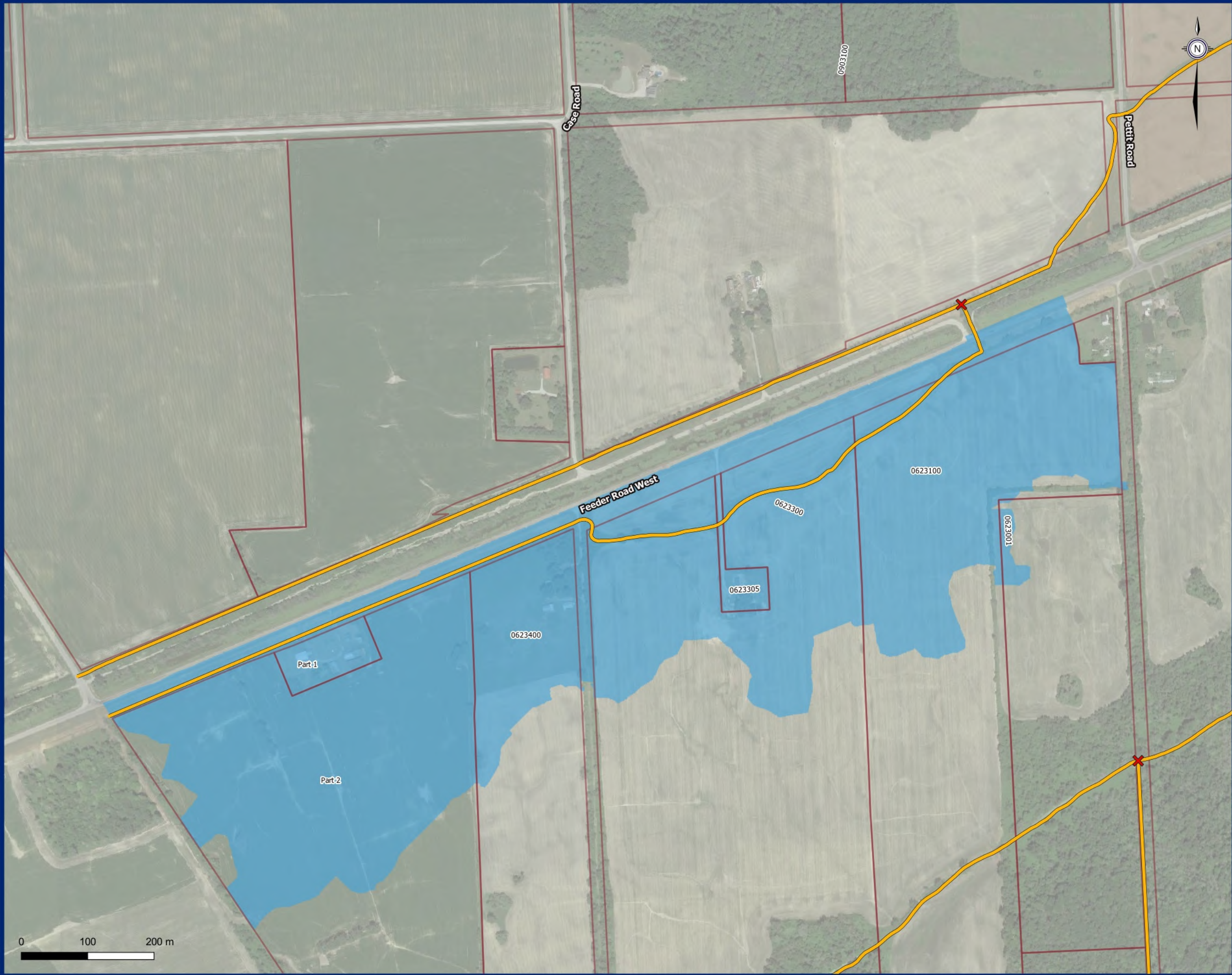




- ✕ Drain Intersections
- Municipal Drains
- Drain 3, Section 7
- Parcel

**Drain 3, Section 7**  
Sub Drain Extents

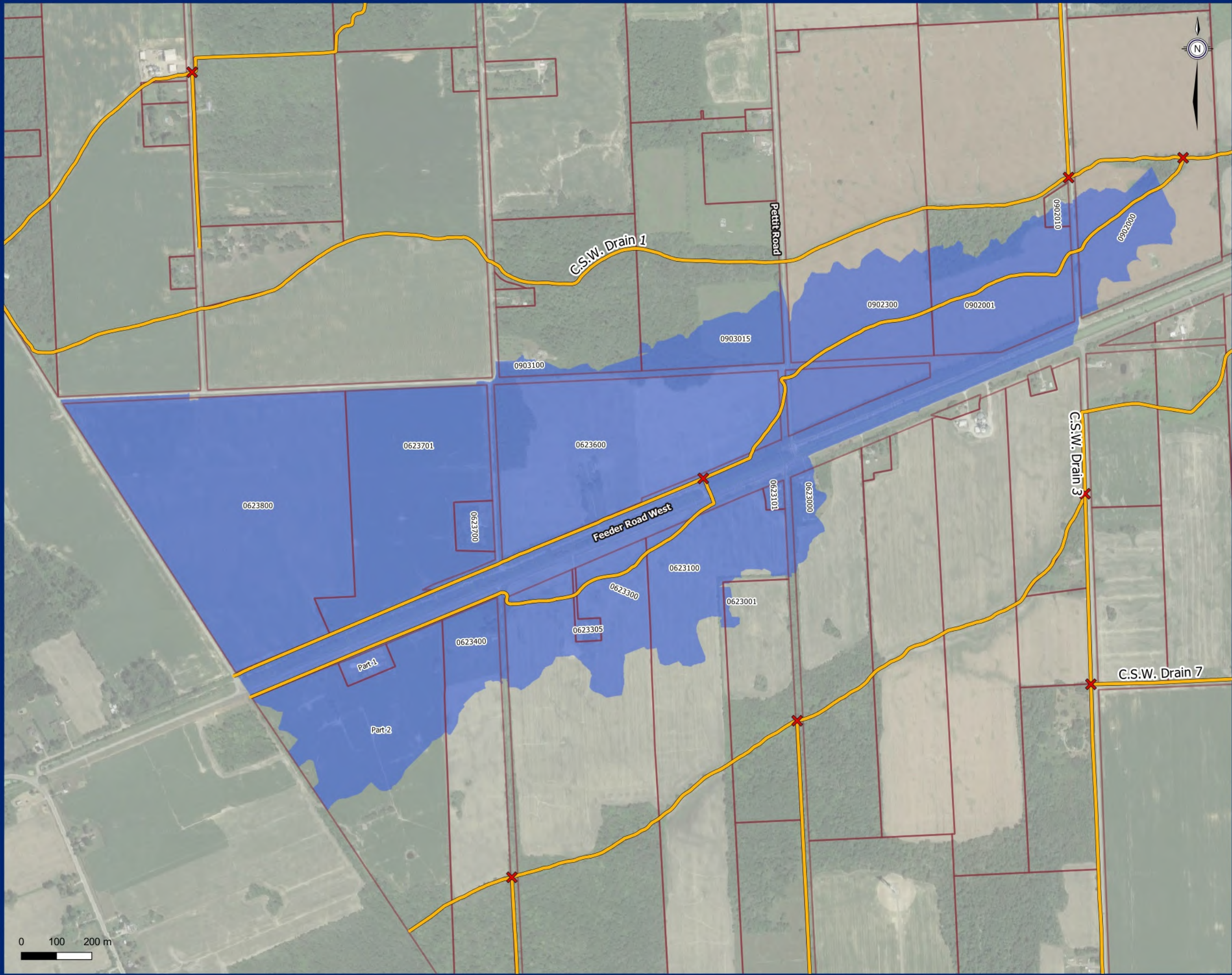




- ✕ Drain Intersections
- Municipal Drains
- Drain 4, Section 1
- Parcel

**Drain 4, Section 1**  
Sub Drain Extents



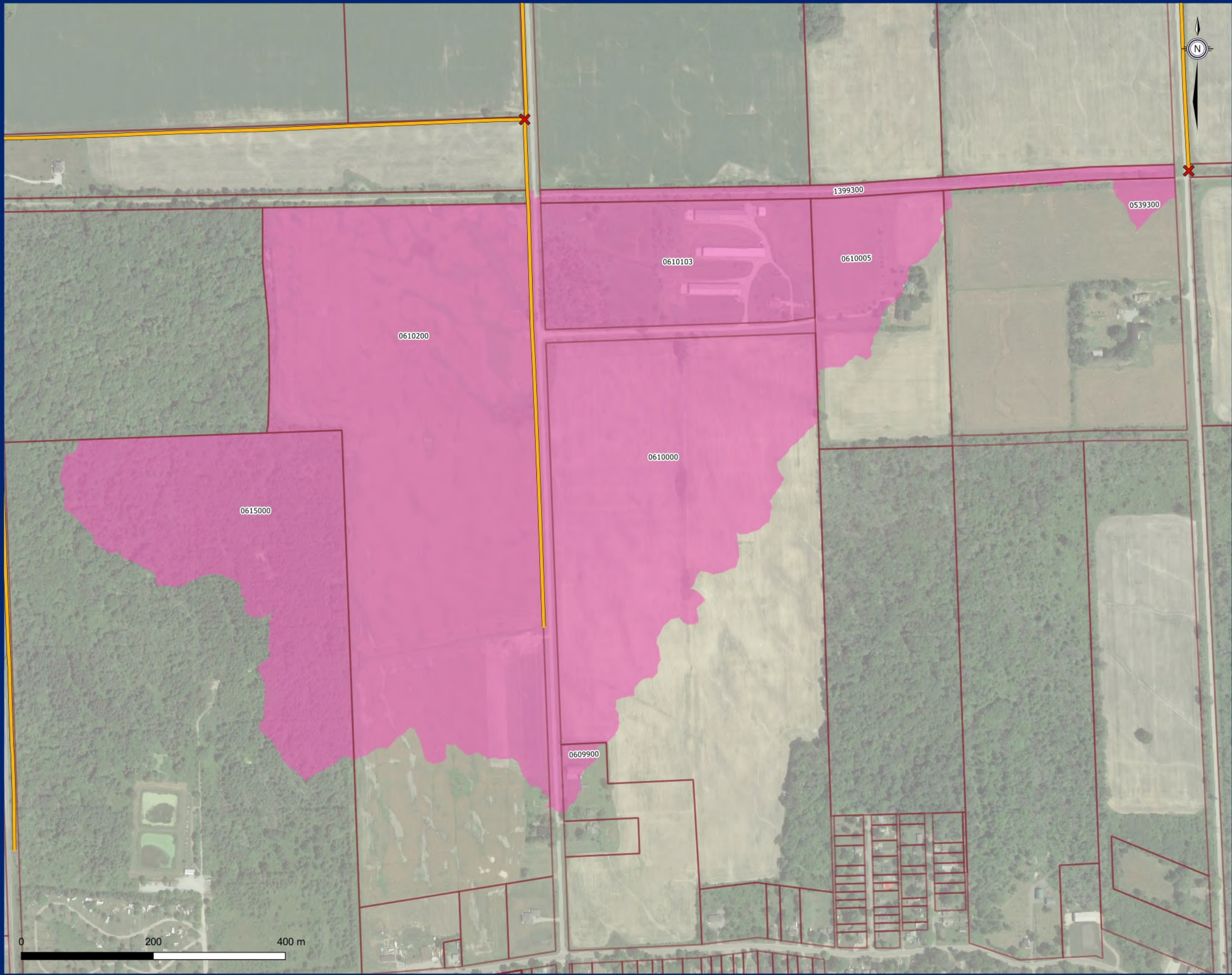


0 100 200 m

- ✕ Drain Intersections
- Municipal Drains
- Drain 4, Section 2
- Parcel

**Drain 4, Section 2**  
Sub Drain Extents

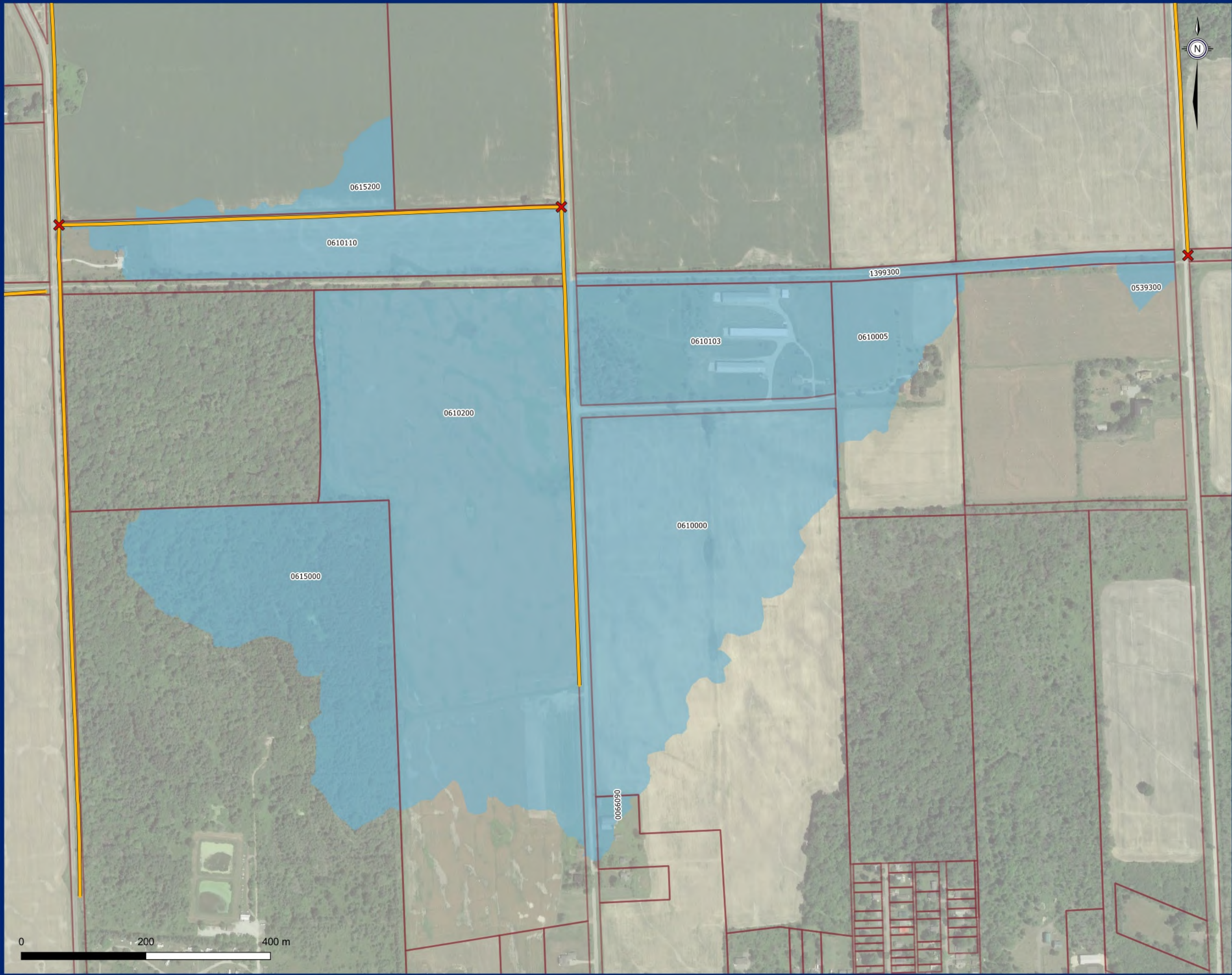




- ✕ Drain Intersections
- Municipal Drains
- Drain 5, Section 1
- Parcel

**Drain 5, Section 1**  
Sub Drain Extents

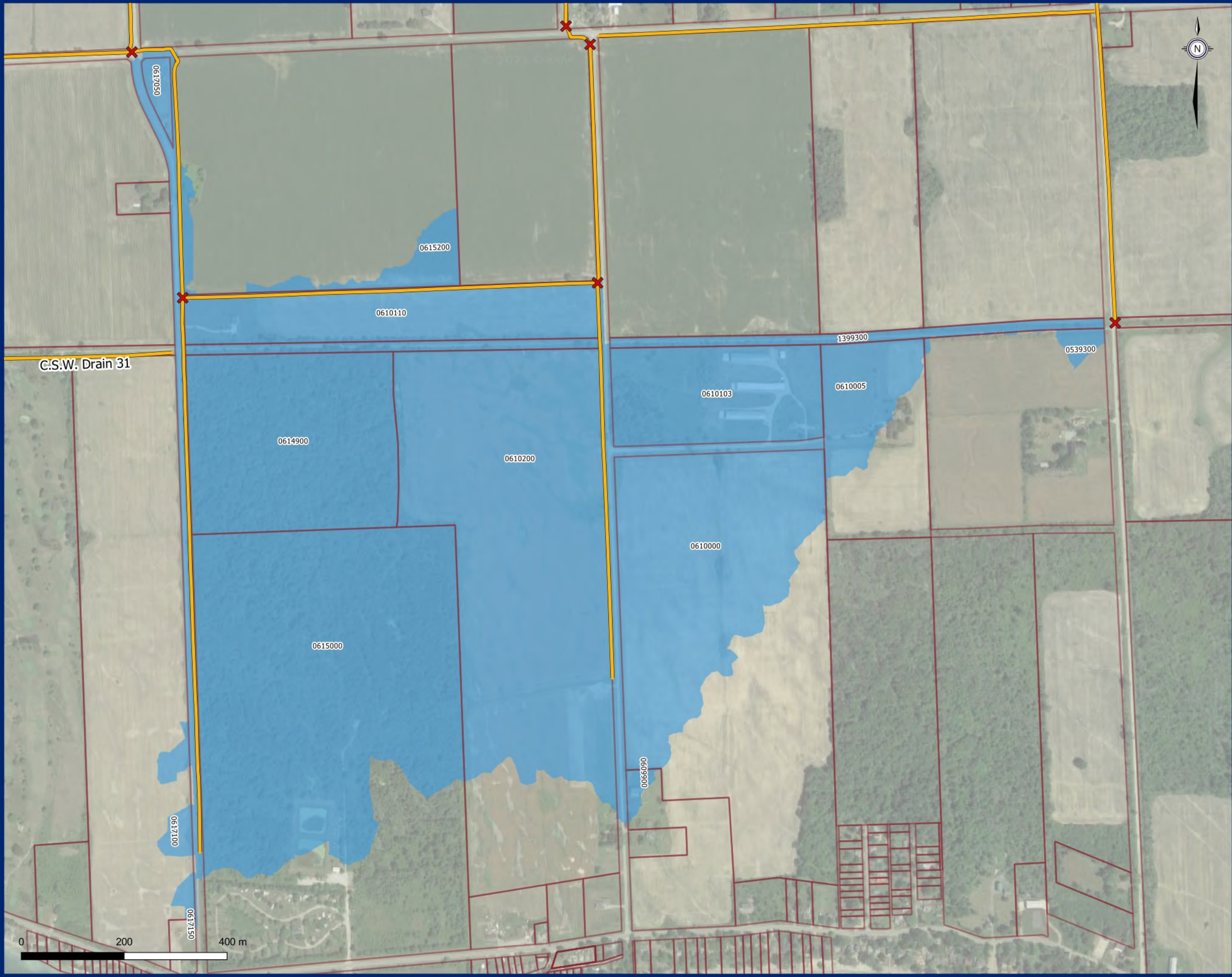




- ✕ Drain Intersections
- Municipal Drains
- Drain 5, Section 2
- Parcel

**Drain 5, Section 2**  
Sub Drain Extents

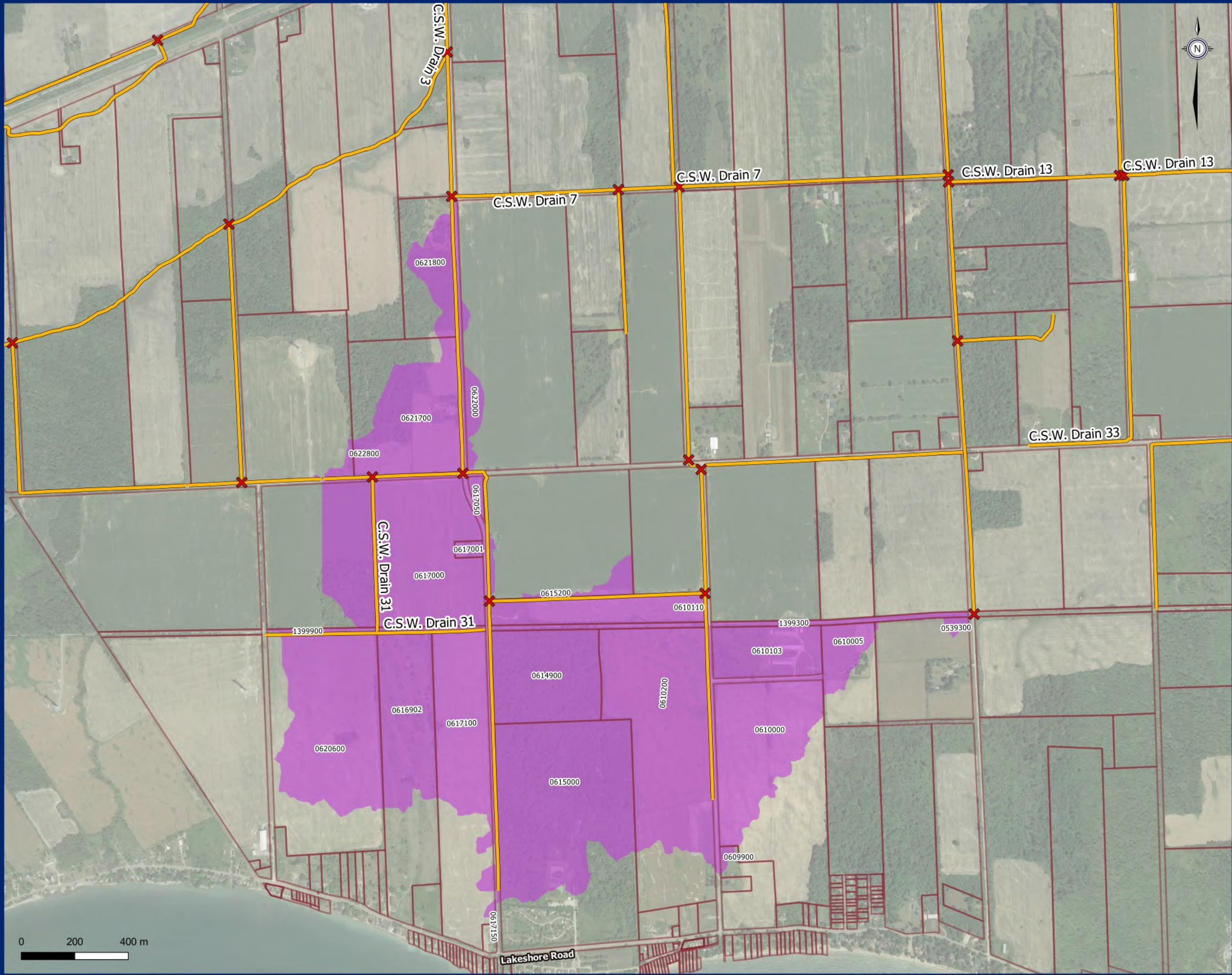




- ✕ Drain Intersections
- Municipal Drains
- Drain 5, Section 3
- Parcel

**Drain 5, Section 3**  
Sub Drain Extents

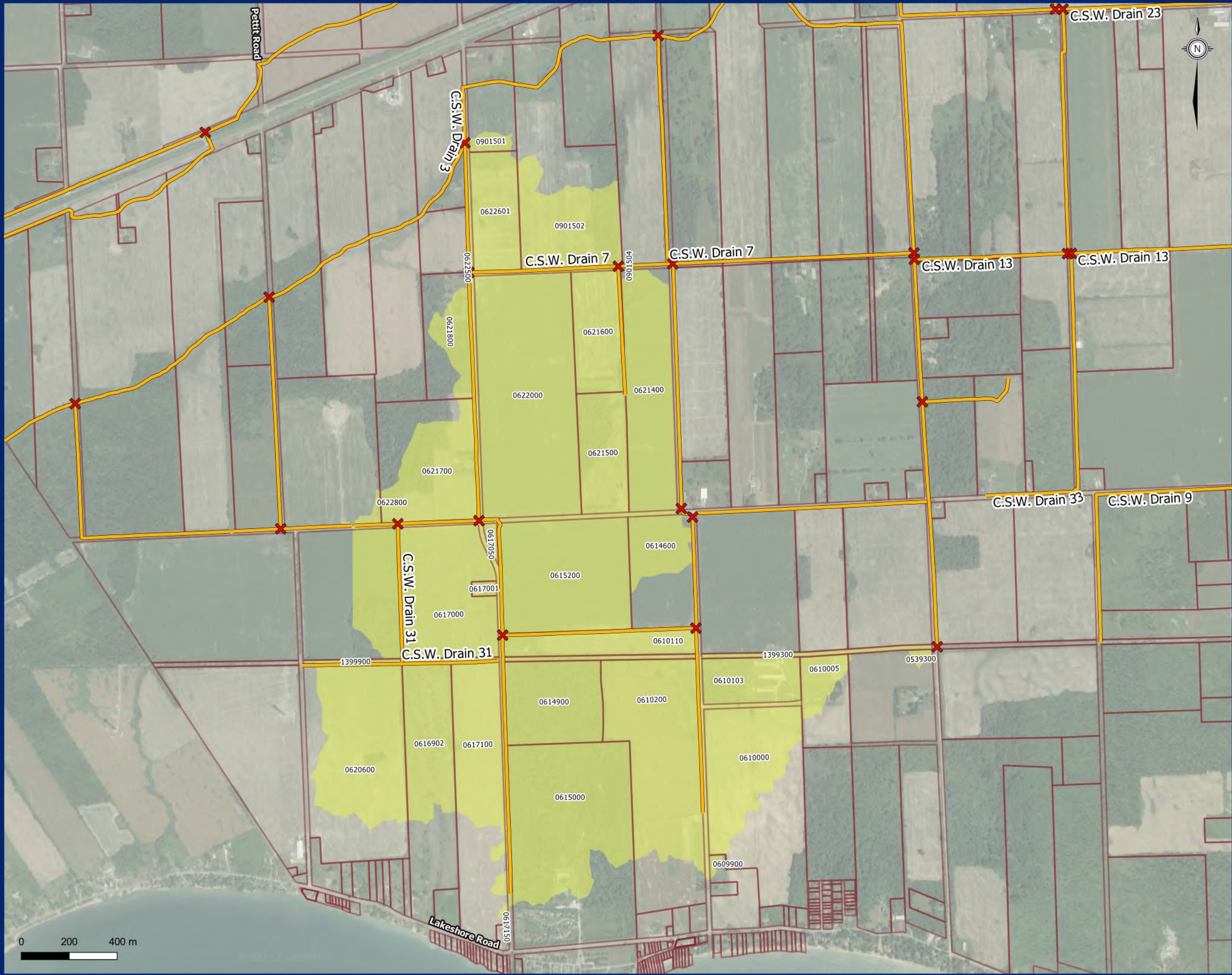




- ✕ Drain Intersections
- Municipal Drains
- Drain 5, Section 4
- Parcel

**Drain 5, Section 4**  
Sub Drain Extents

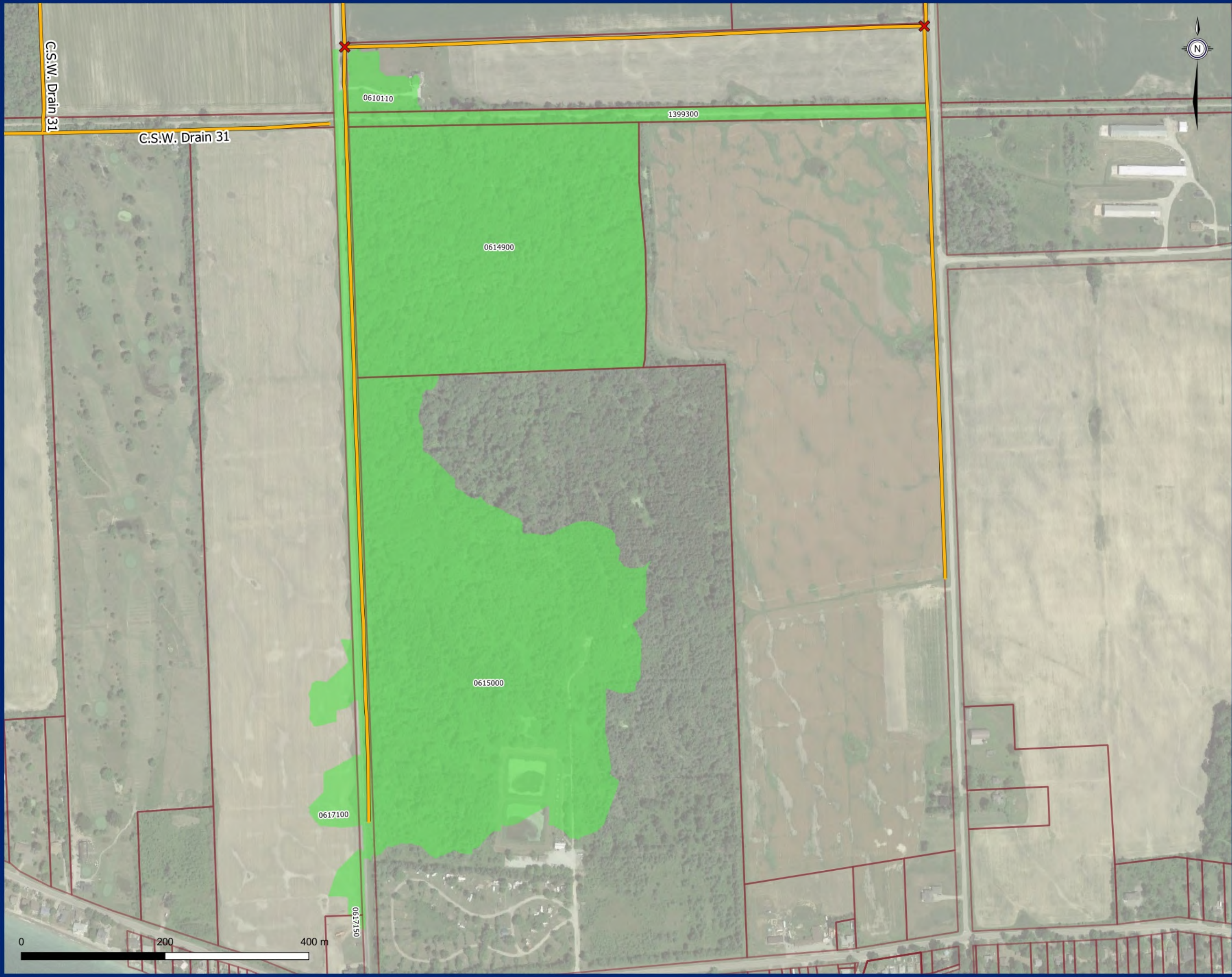




- ✕ Drain Intersections
- Municipal Drains
- Drain 5, Section 5
- Parcel

**Drain 5, Section 5**  
Sub Drain Extents

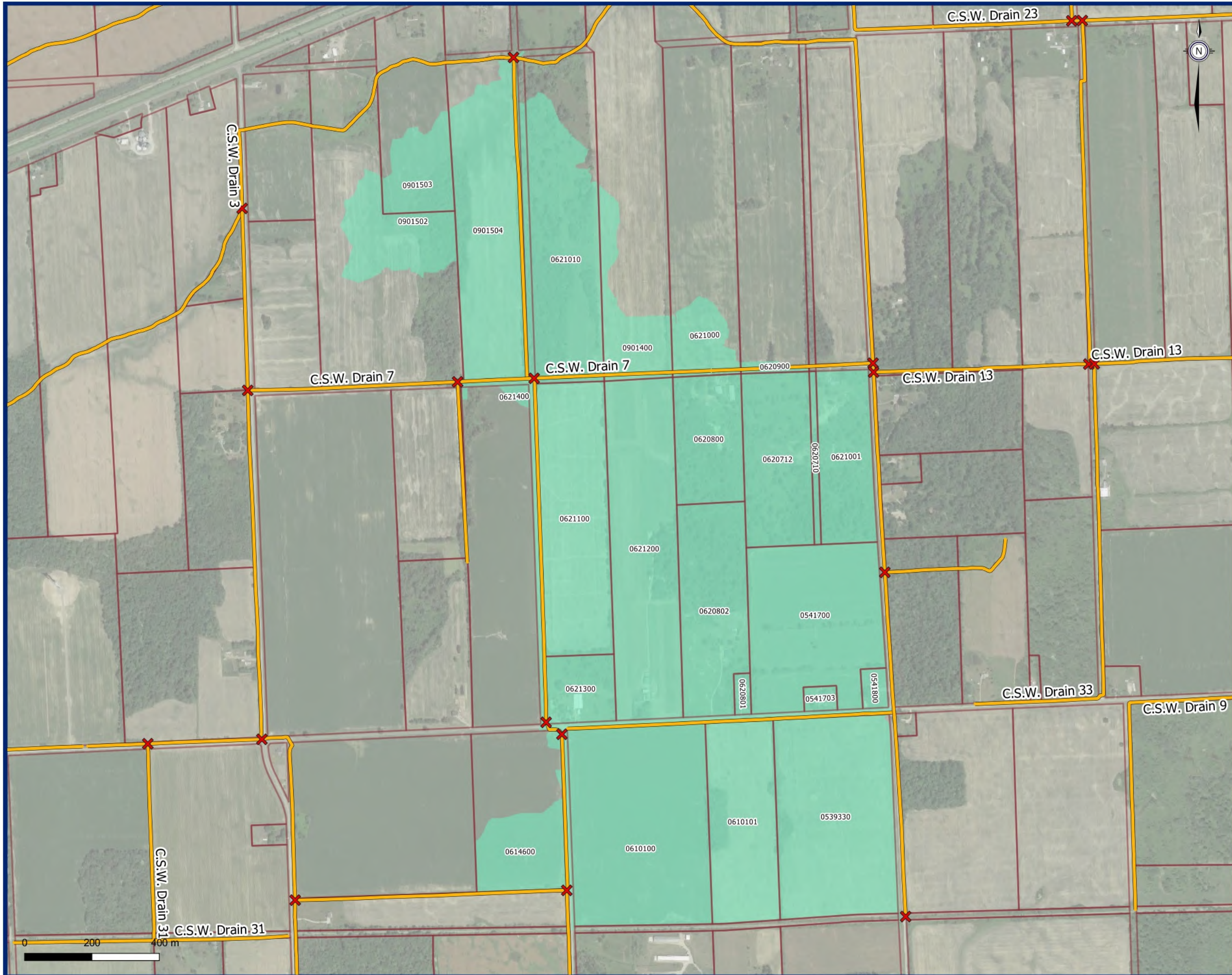




- ✕ Drain Intersections
- Municipal Drains
- Drain 5A, Section 1
- Parcel

**Drain 5A, Section 1**  
Sub Drain Extents

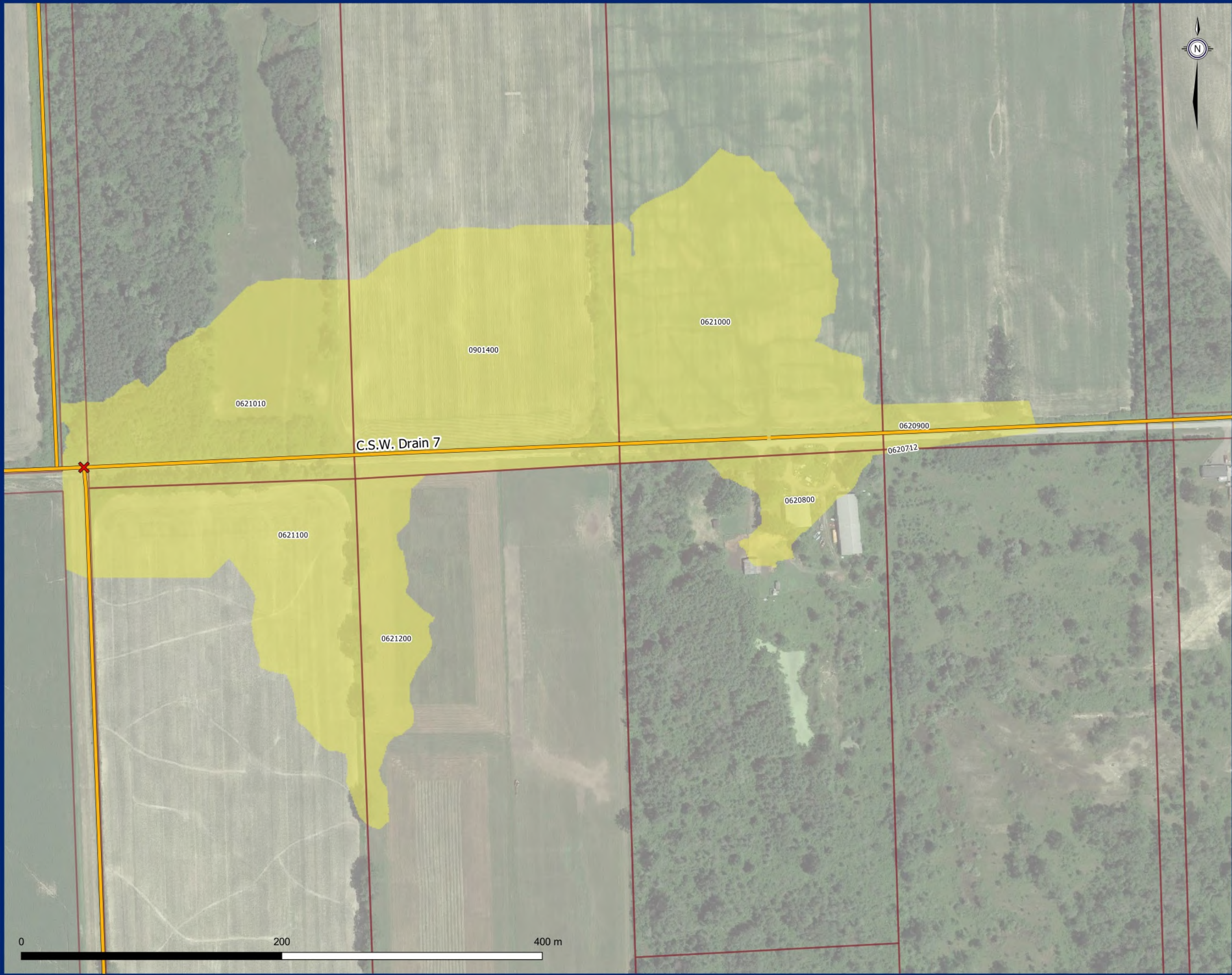




- ✕ Drain Intersections
- Municipal Drains
- Drain 6, Section 1
- Parcel

**Drain 6, Section 1**  
Sub Drain Extents

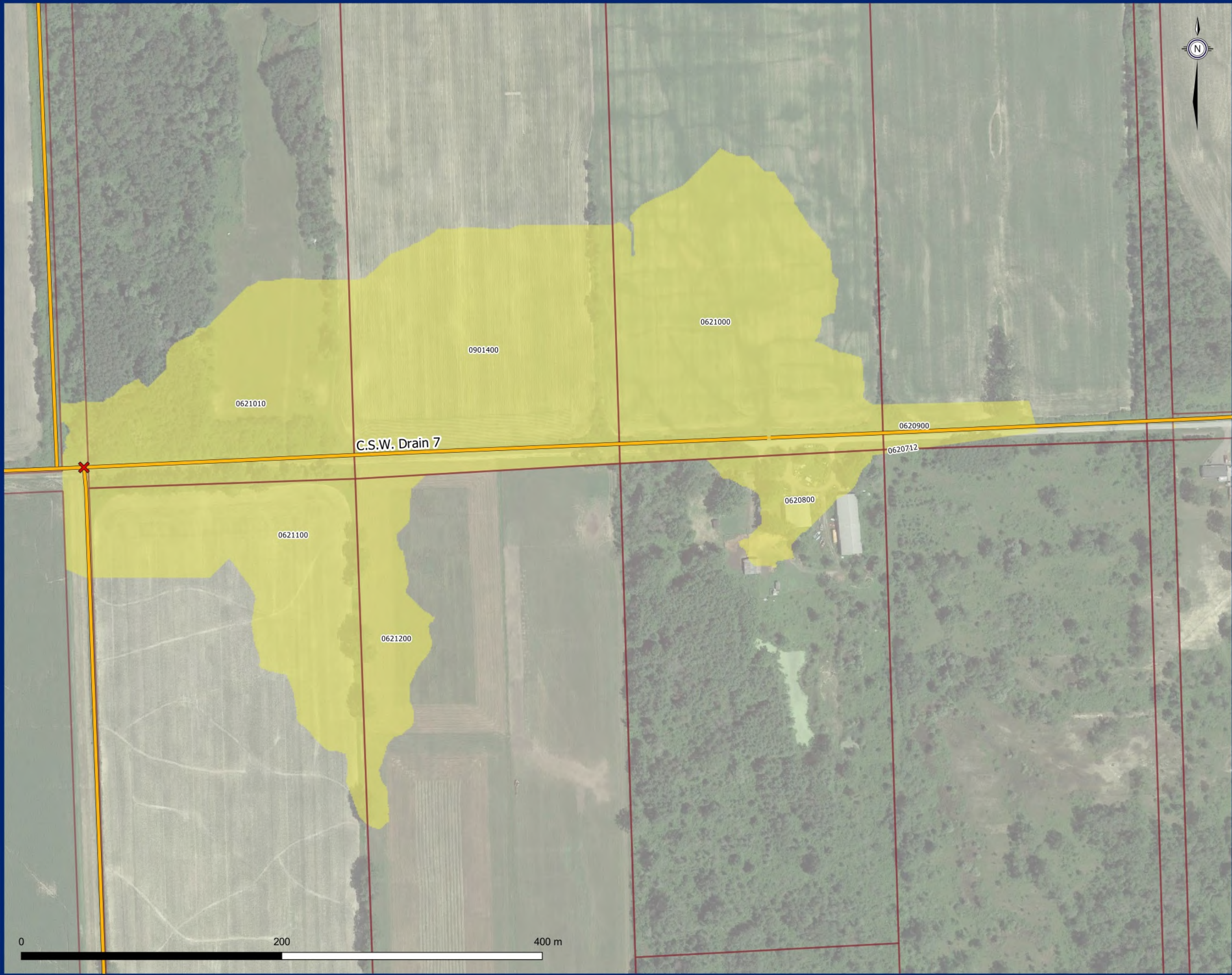




- ✕ Drain Intersections
- Municipal Drains
- Drain 7, Section 1
- Parcel

**Drain 7, Section 1**  
Sub Drain Extents

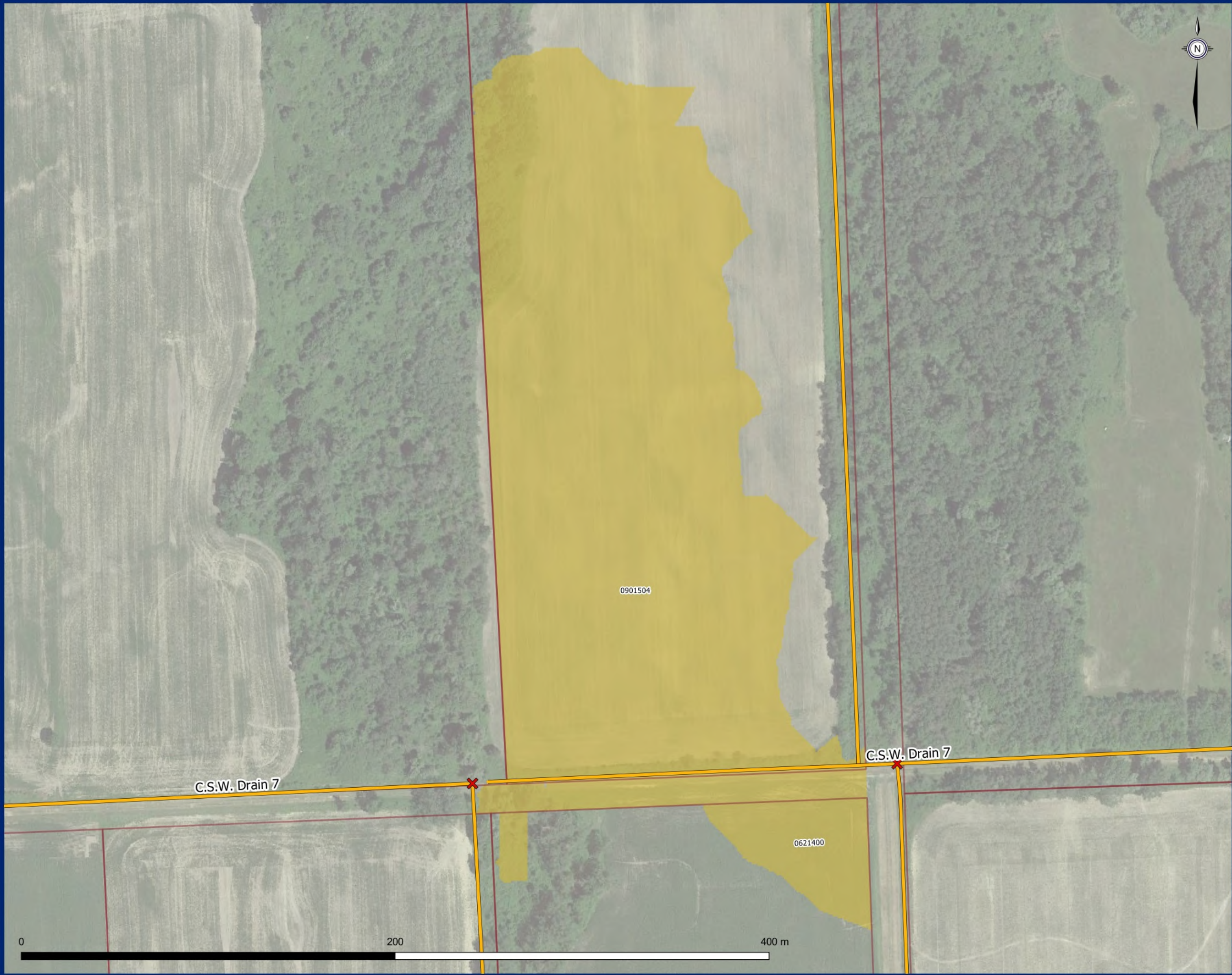




- ✕ Drain Intersections
- Municipal Drains
- Drain 7, Section 1
- Parcel

**Drain 7, Section 1**  
Sub Drain Extents





- ✕ Drain Intersections
- Municipal Drains
- Drain 7, Section 2
- Parcel

**Drain 7, Section 2**  
Sub Drain Extents



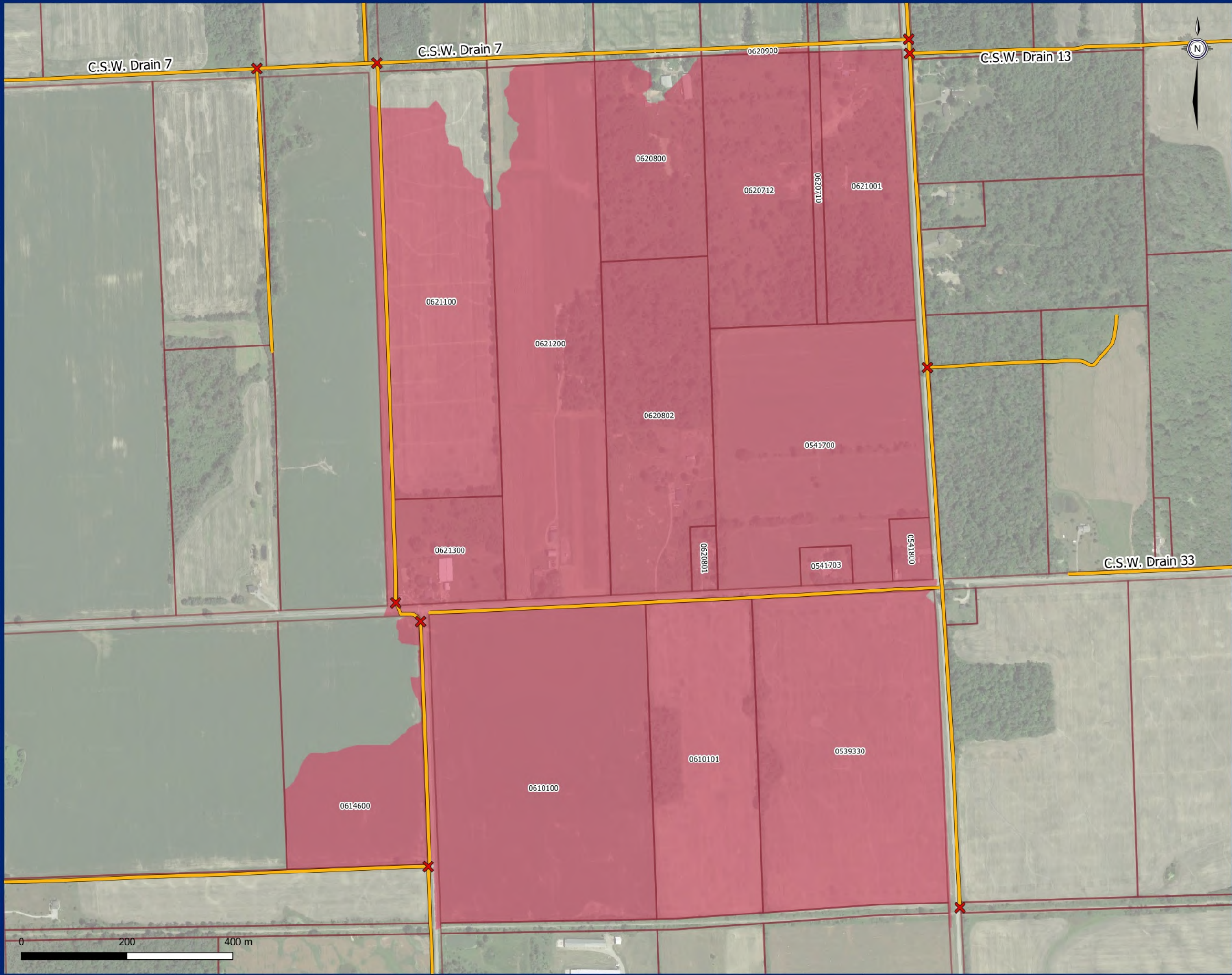


- ✕ Drain Intersections
- Municipal Drains
- Drain 7, Section 3
- Parcel

**Drain 7, Section 3**

Sub Drain Extents

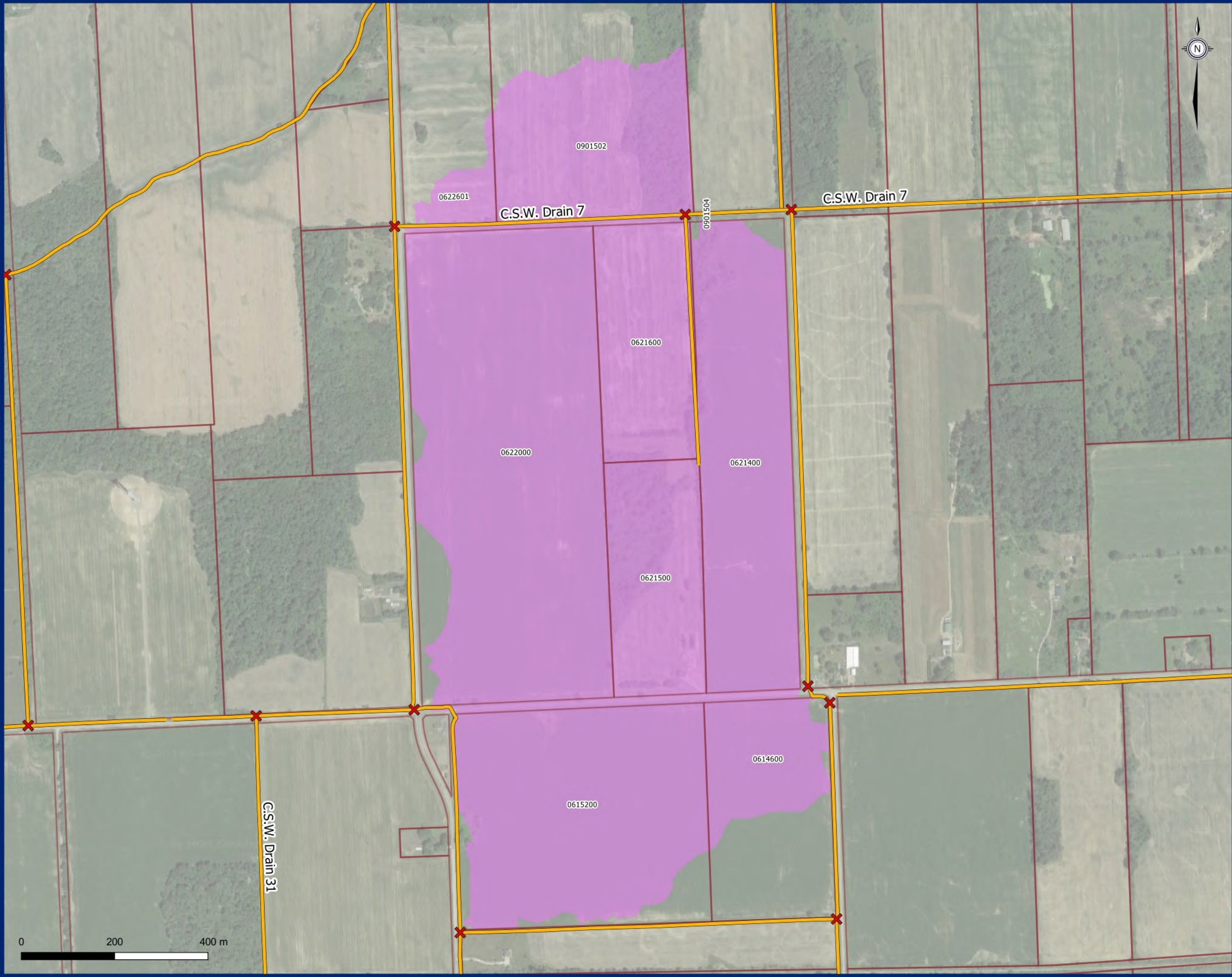




- ✕ Drain Intersections
- Municipal Drains
- Drain 7, Section 4
- Parcel

**Drain 7, Section 4**  
Sub Drain Extents

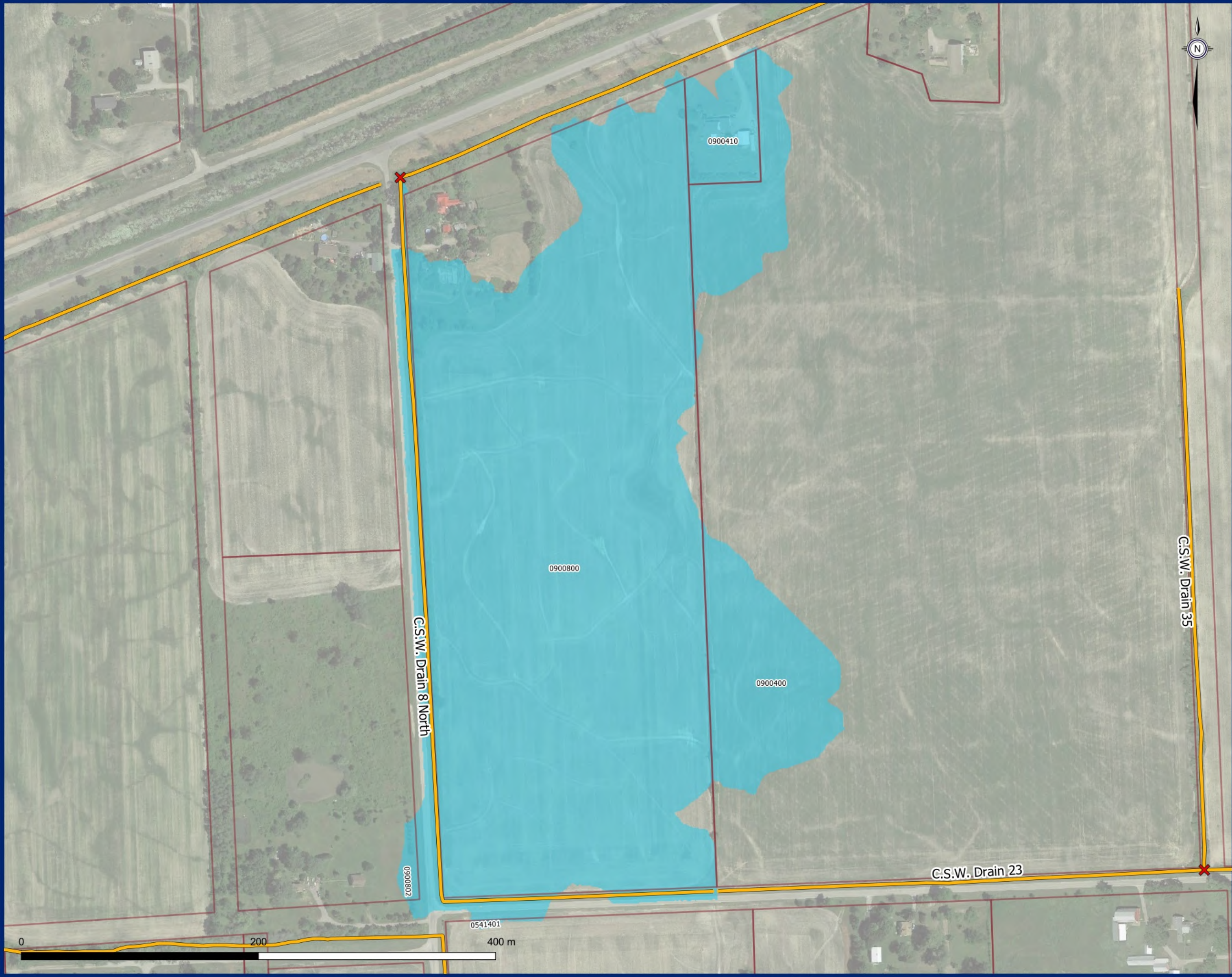




- ✕ Drain Intersections
- Municipal Drains
- Drain 7, Section 5
- Parcel

**Drain 7, Section 5**  
Sub Drain Extents





- ✕ Drain Intersections
- Municipal Drains
- Drain 8 North, Section 1
- Parcel

**Drain 8 North, Section 1**  
Sub Drain Extents

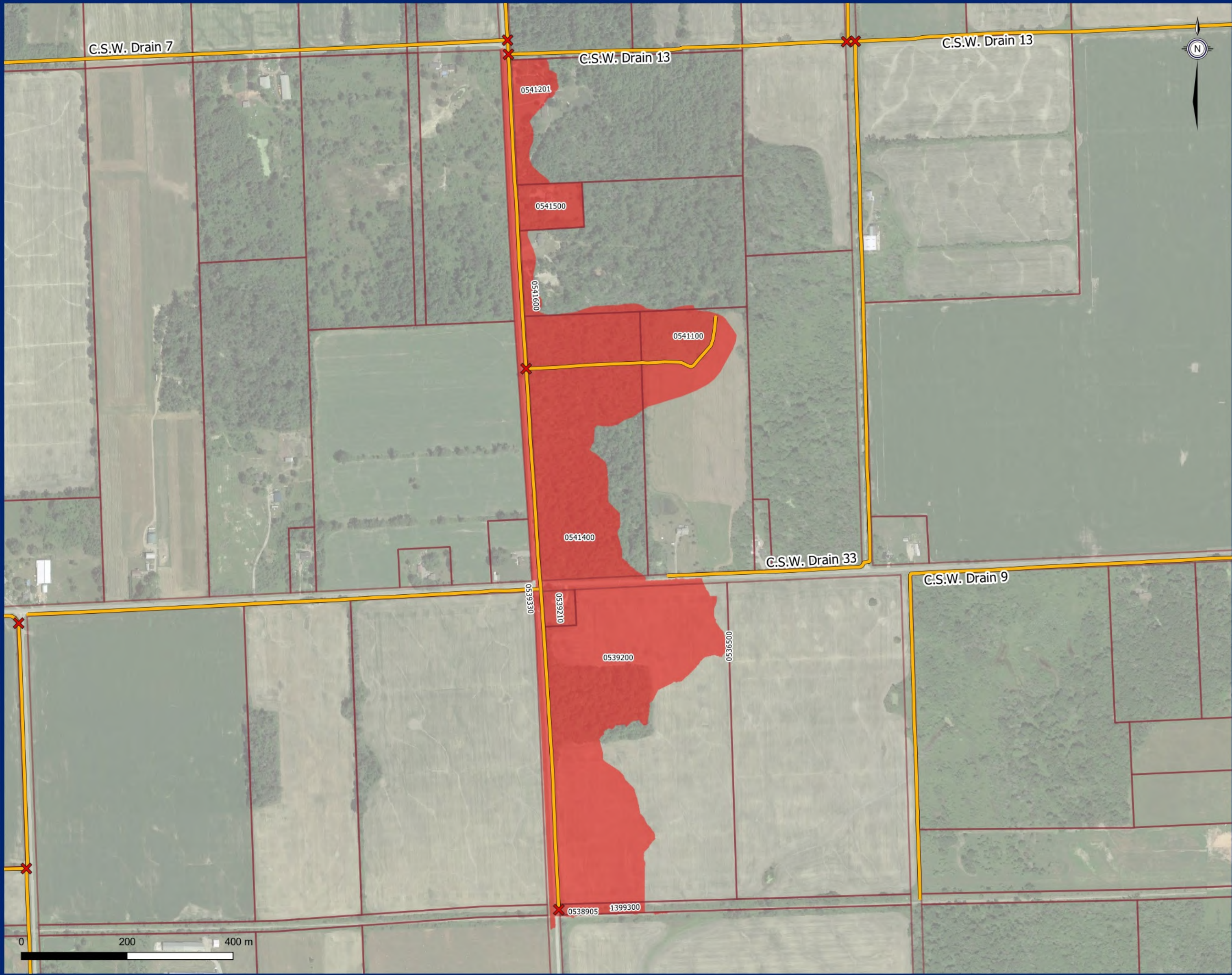




- ✕ Drain Intersections
- Municipal Drains
- Drain 8, Section 1
- Parcel

**Drain 8, Section 1**  
Sub Drain Extents





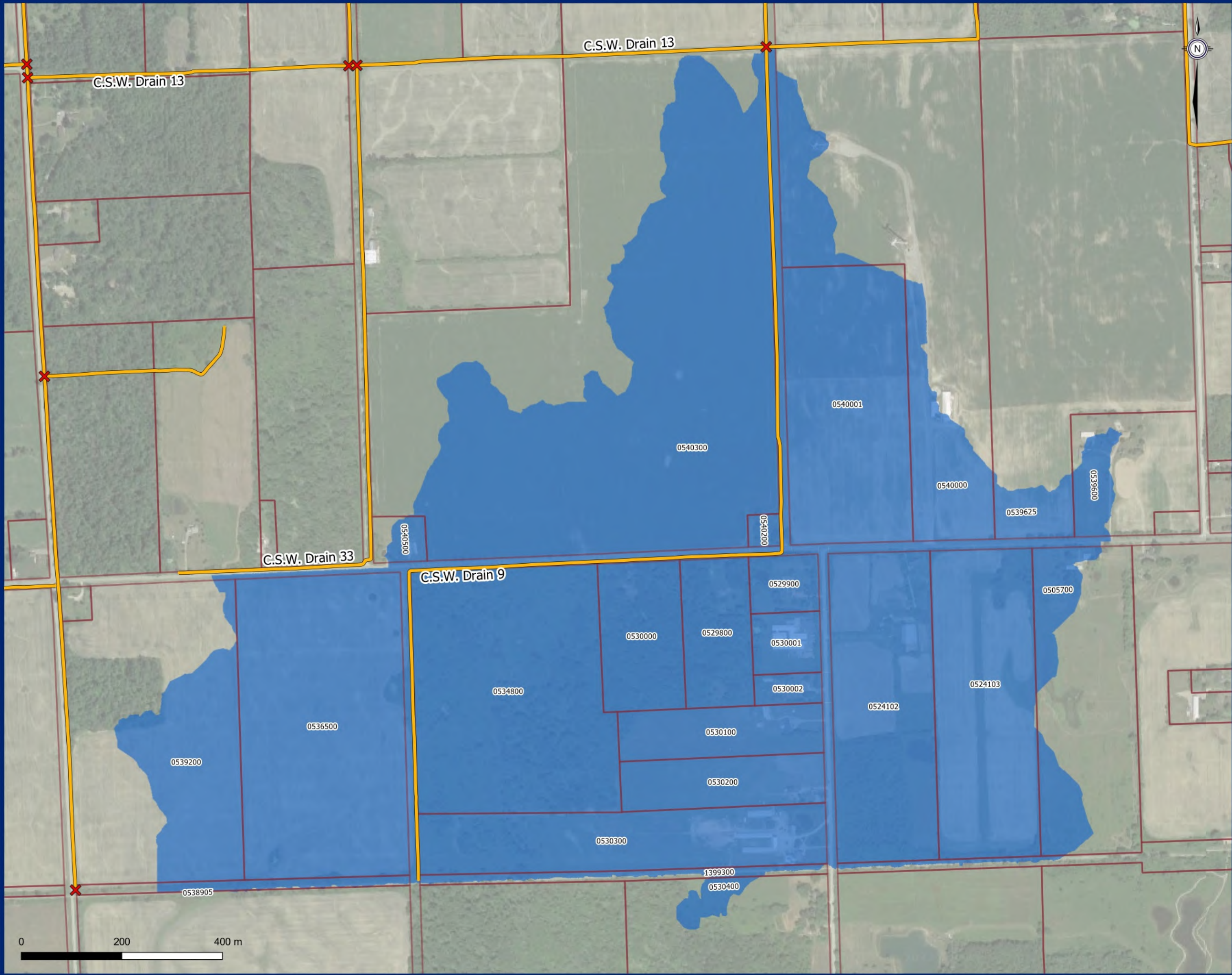
- ✕ Drain Intersections
- Municipal Drains
- Drain 8, Section 2
- Parcel

**Drain 8, Section 2**  
Sub Drain Extents





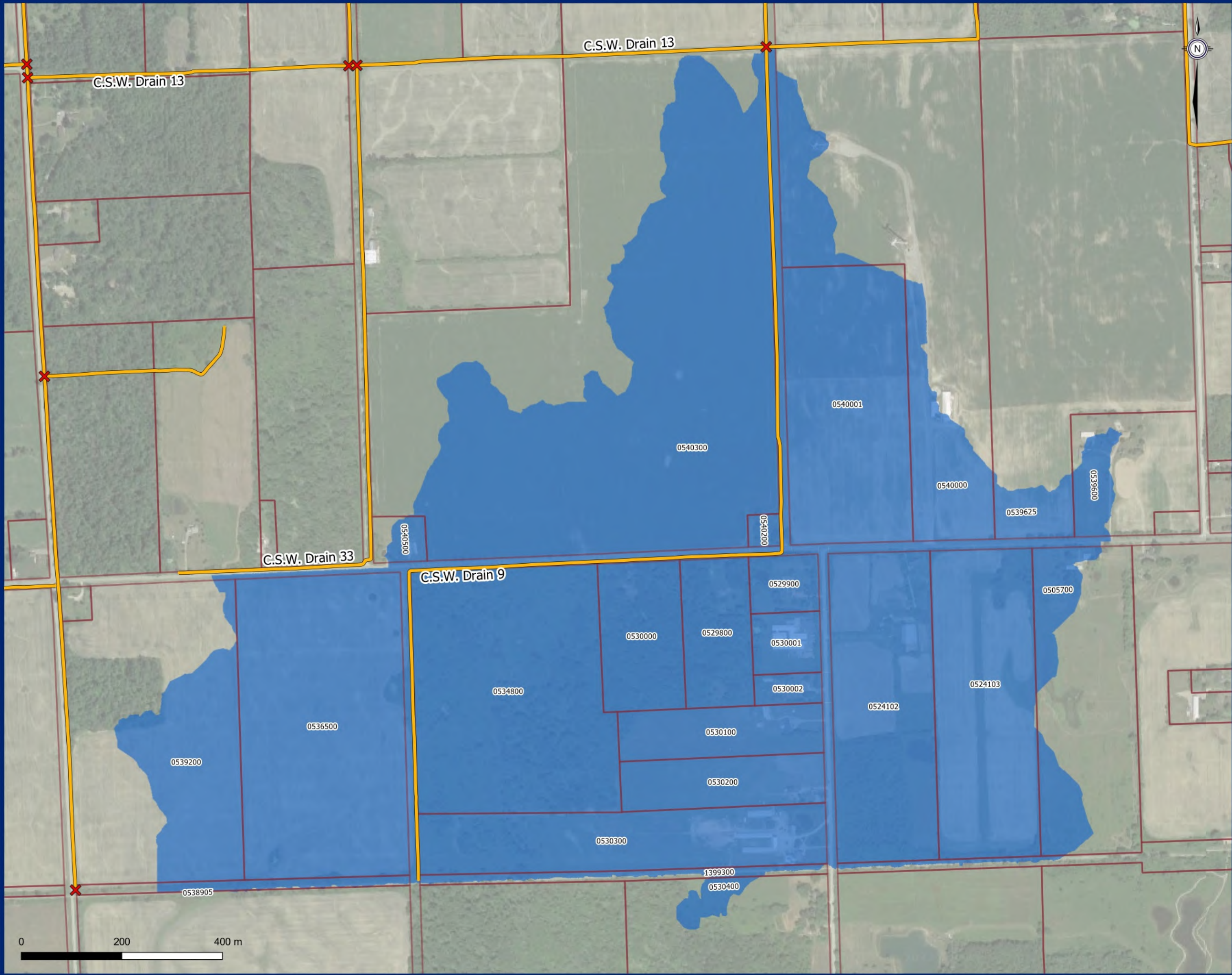




- ✕ Drain Intersections
- Municipal Drains
- Drain 9, Section 1
- Parcel

**Drain 9, Section 1**  
Sub Drain Extents





- ✕ Drain Intersections
- Municipal Drains
- Drain 9, Section 1
- Parcel

**Drain 9, Section 1**  
Sub Drain Extents

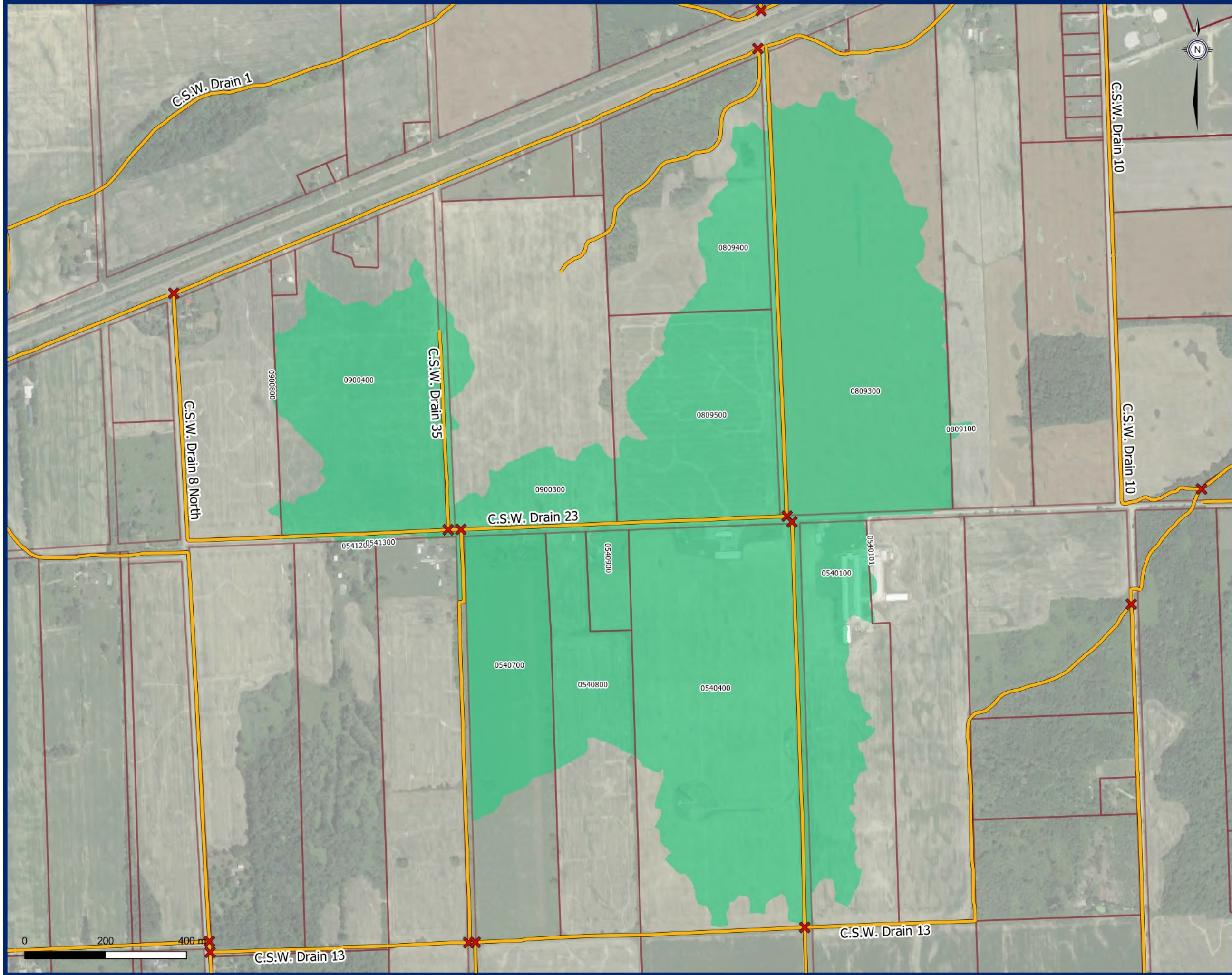




- ✕ Drain Intersections
- Municipal Drains
- Drain 9, Section 2
- Parcel

**Drain 9, Section 2**  
Sub Drain Extents

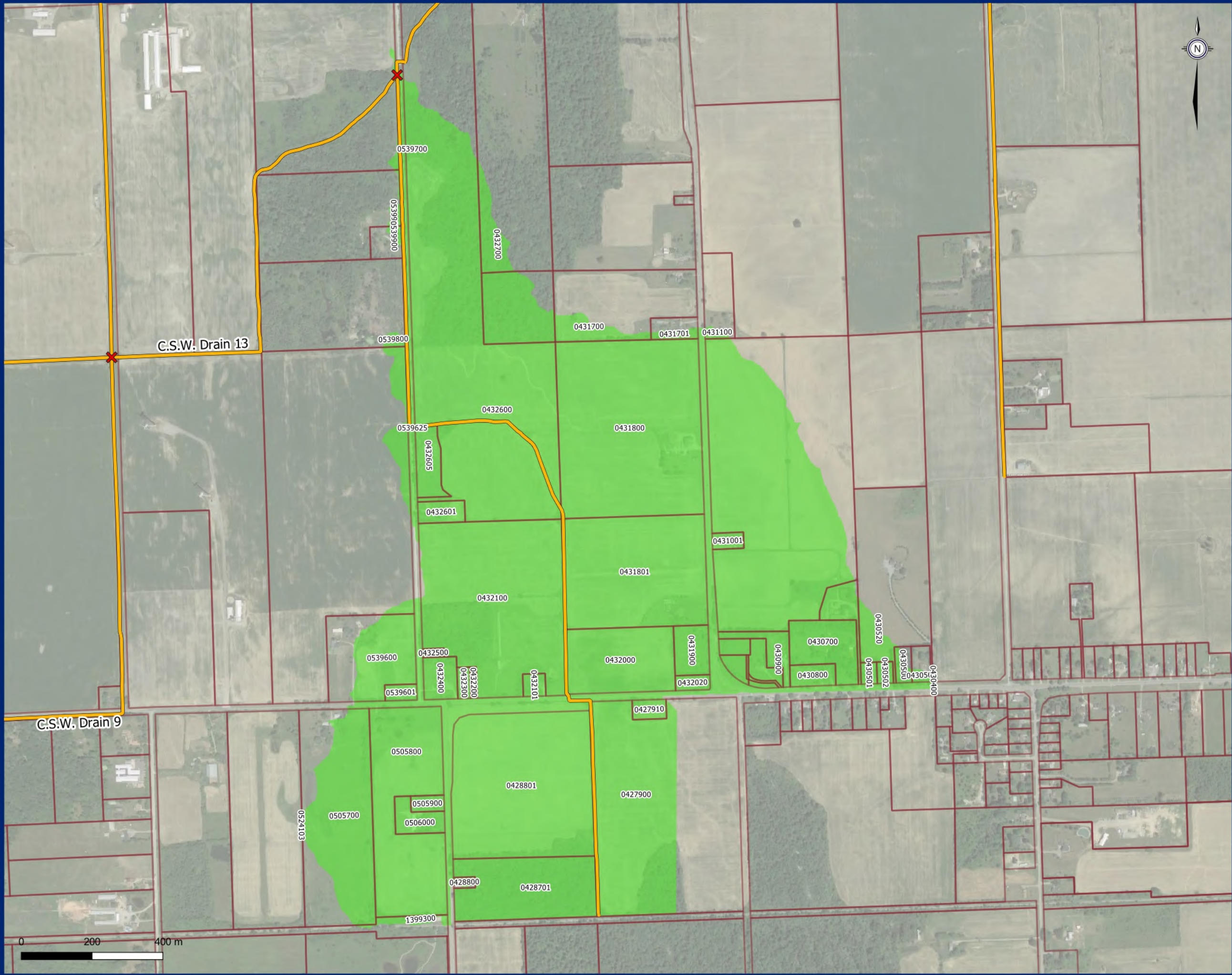




- ✕ Drain Intersections
- Municipal Drains
- Drain 9, Section 3
- Parcel

**Drain 9, Section 3**  
Sub Drain Extents

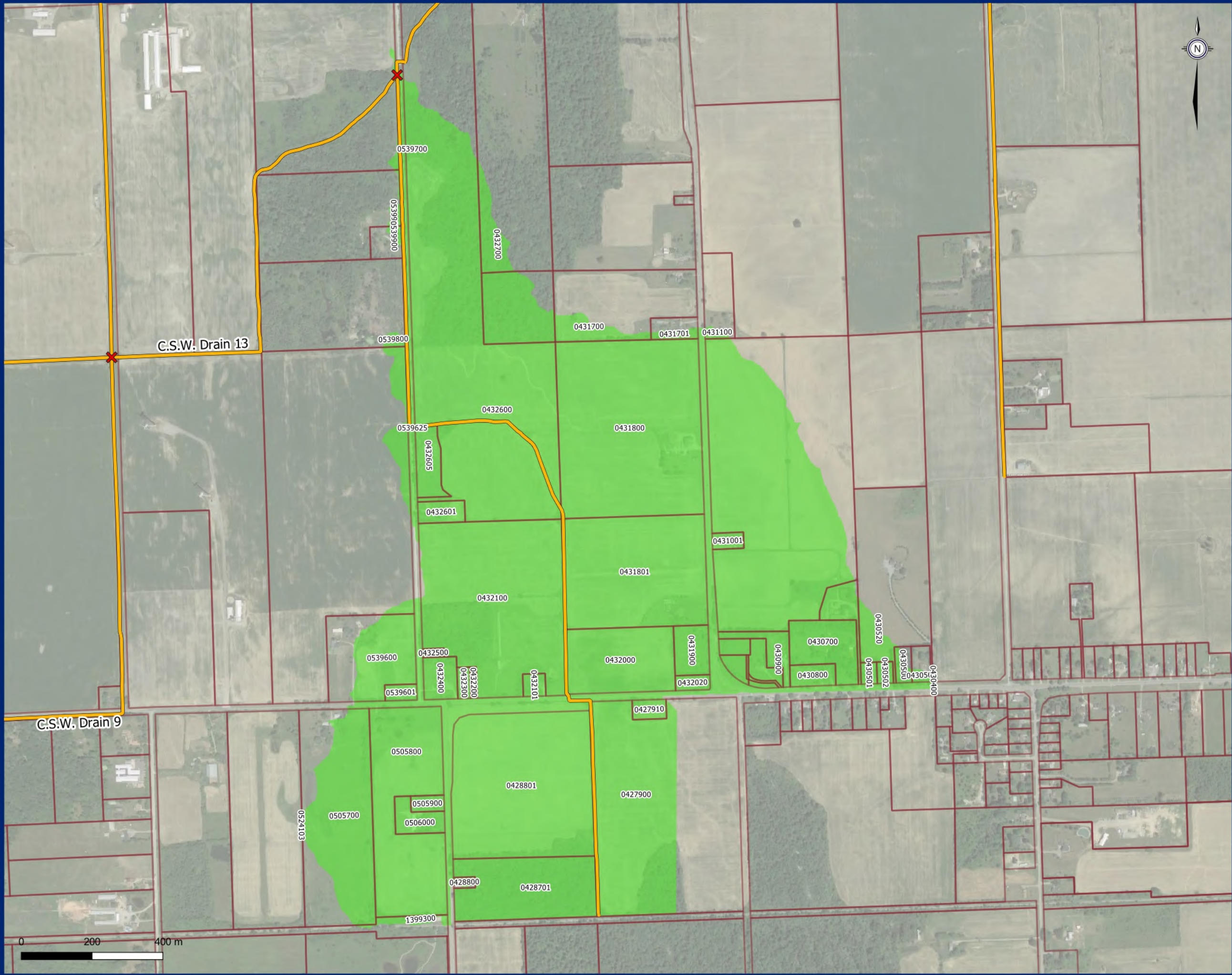




- ✕ Drain Intersections
- Municipal Drains
- Drain 10, Section 1
- Parcel

**Drain 10, Section 1**  
Sub Drain Extents

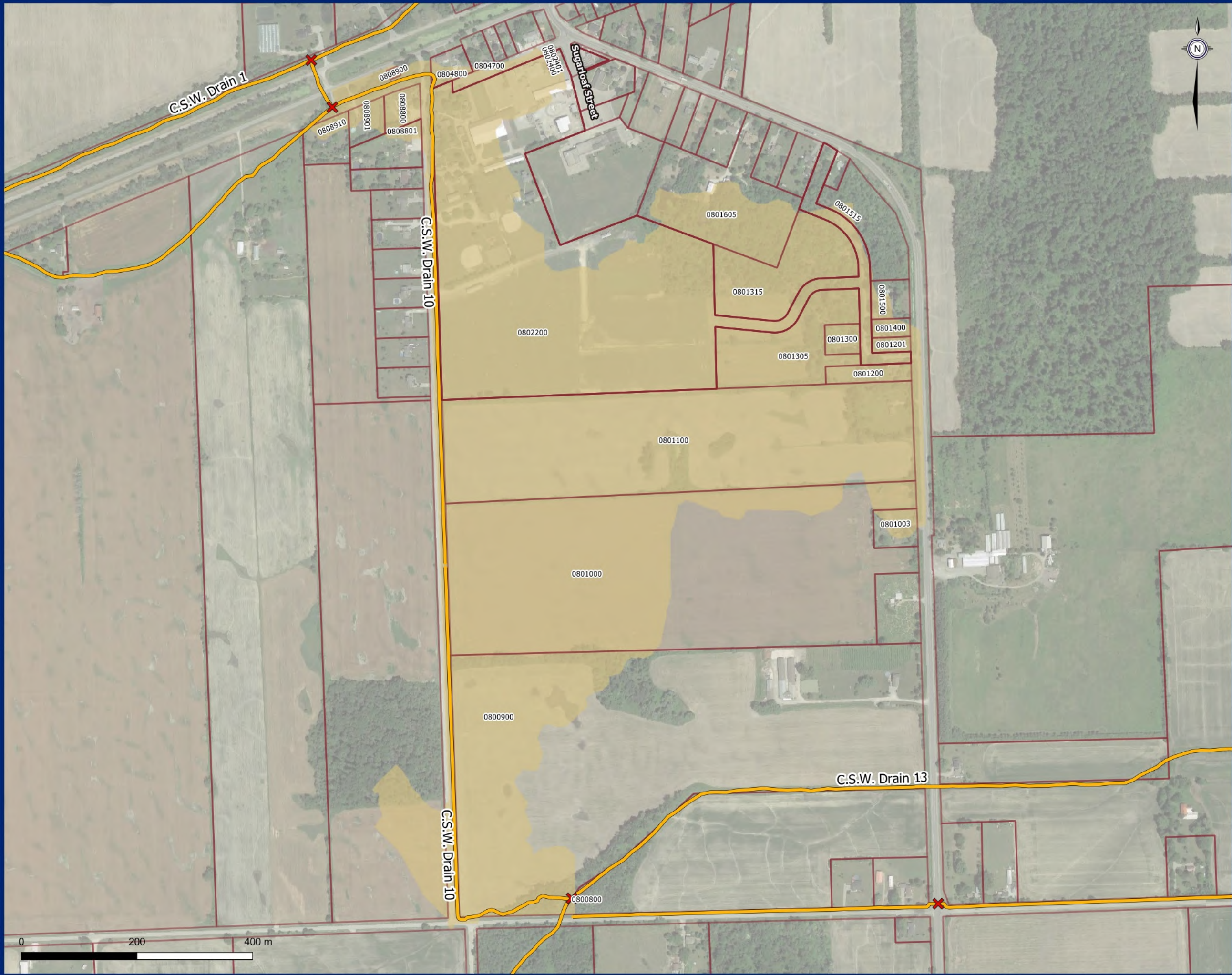




- ✕ Drain Intersections
- Municipal Drains
- Drain 10, Section 1
- Parcel

**Drain 10, Section 1**  
Sub Drain Extents





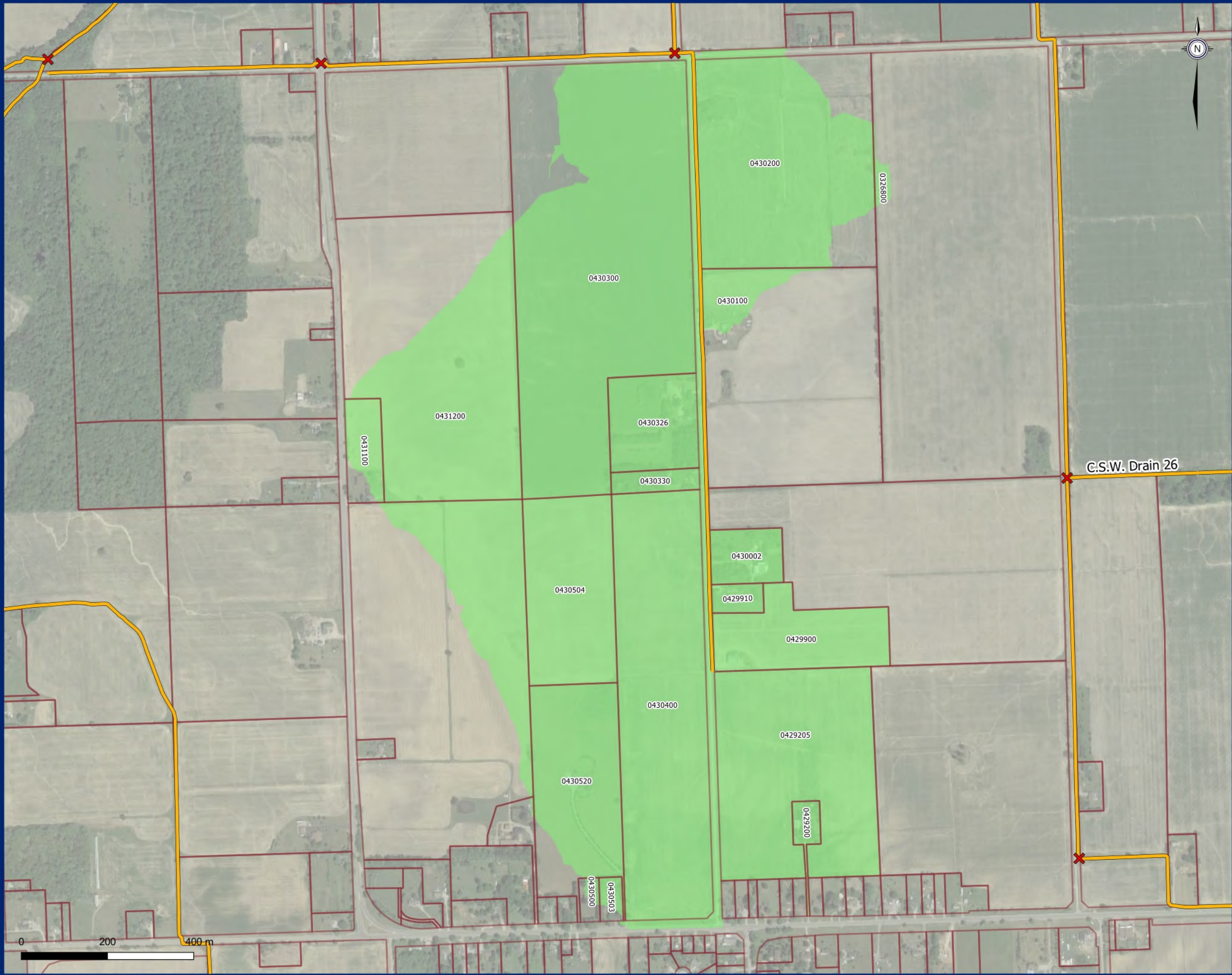
- ✕ Drain Intersections
- Municipal Drains
- Drain 10, Section 2
- Parcel

**Drain 10, Section 2**  
Sub Drain Extents







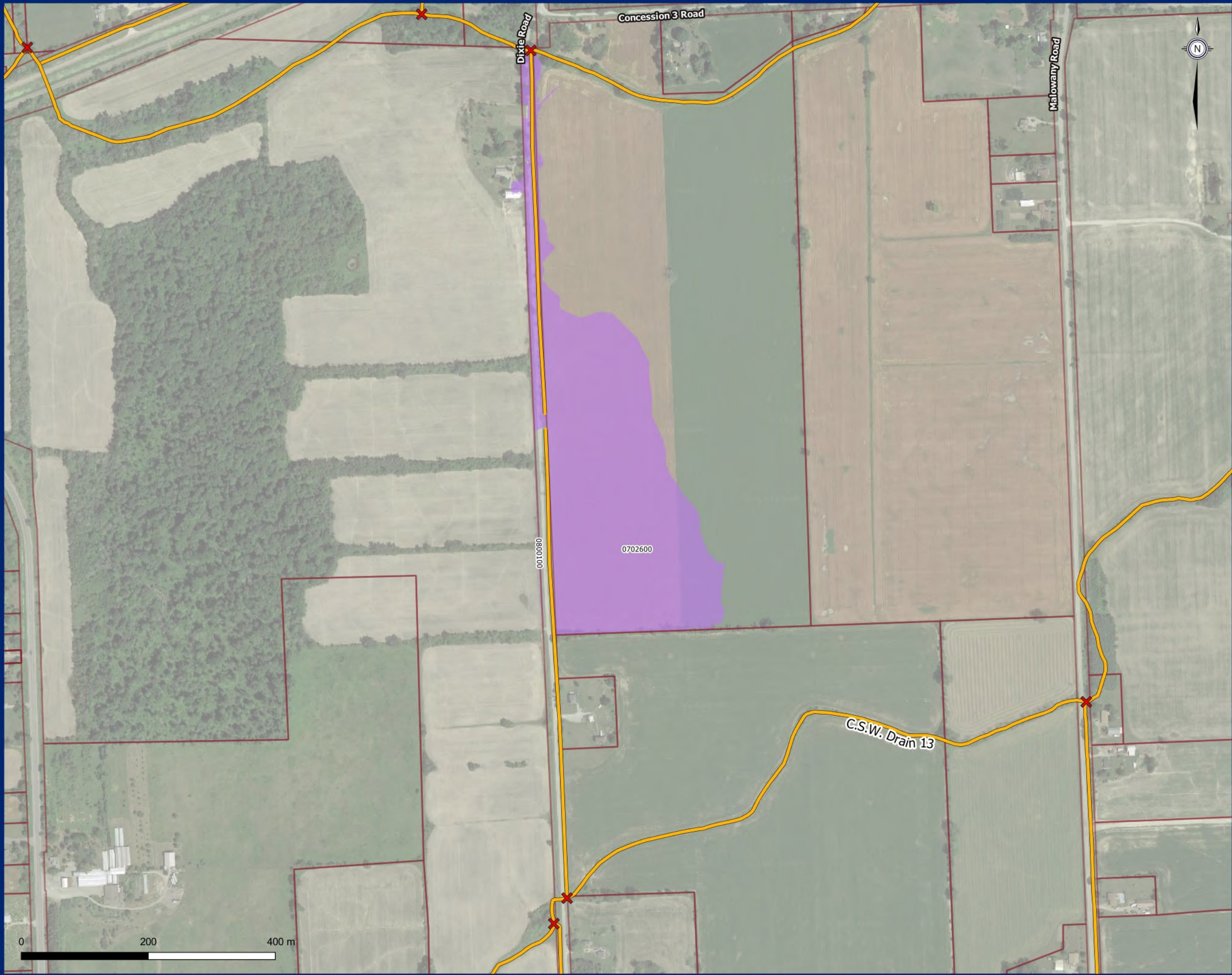


- ✕ Drain Intersections
- Municipal Drains
- Drain 11, Section 1
- Parcel

C.S.W. Drain 26

**Drain 11, Section 1**  
Sub Drain Extents

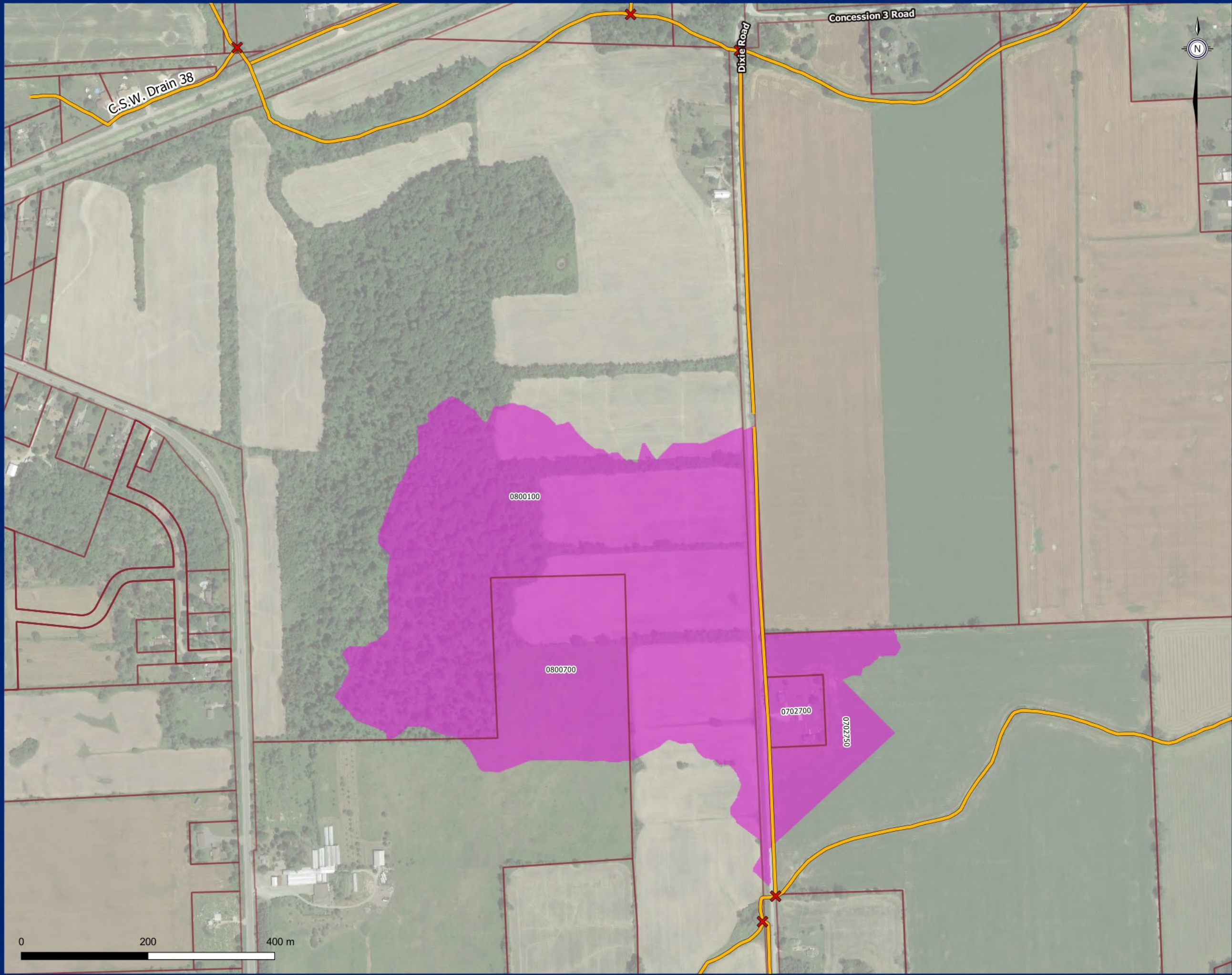




- ✕ Drain Intersections
- Municipal Drains
- Drain 11, Section 2
- Parcel

**Drain 11, Section 2**  
Sub Drain Extents

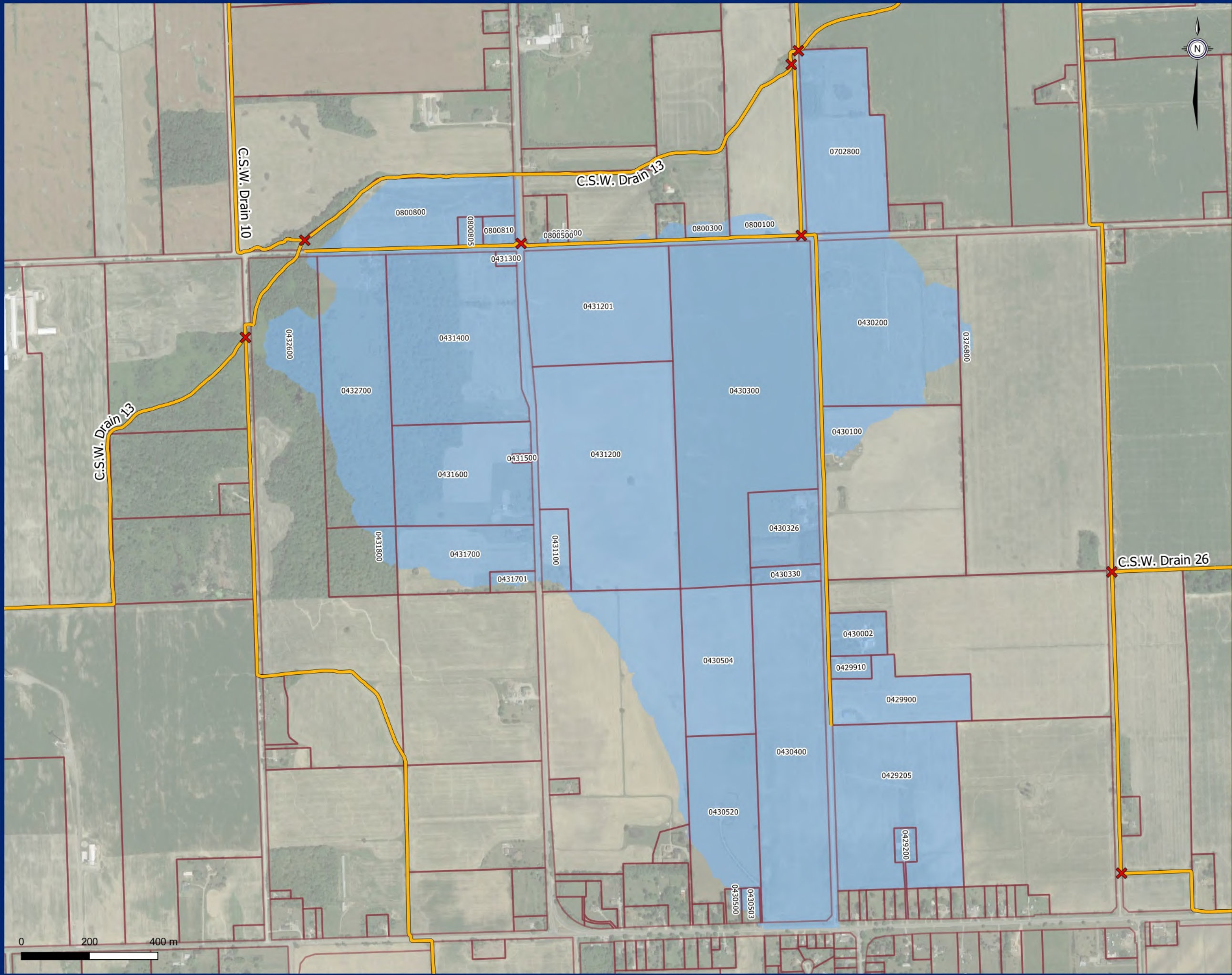




- ✕ Drain Intersections
- Municipal Drains
- Drain 11, Section 3
- Parcel

**Drain 11, Section 3**  
Sub Drain Extents

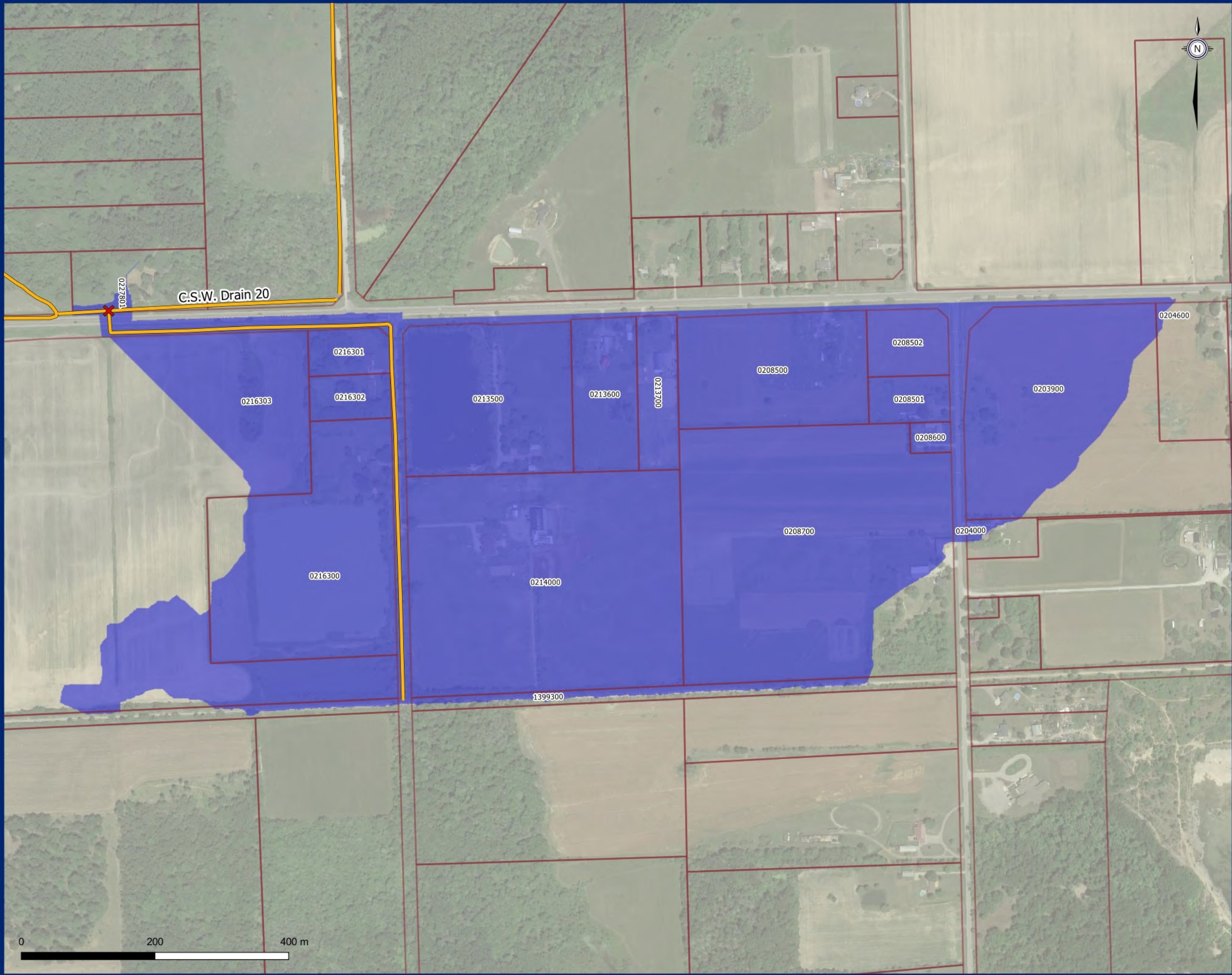




- ✕ Drain Intersections
- Municipal Drains
- Drain 11, Section 4
- Parcel

**Drain 11, Section 4**  
Sub Drain Extents

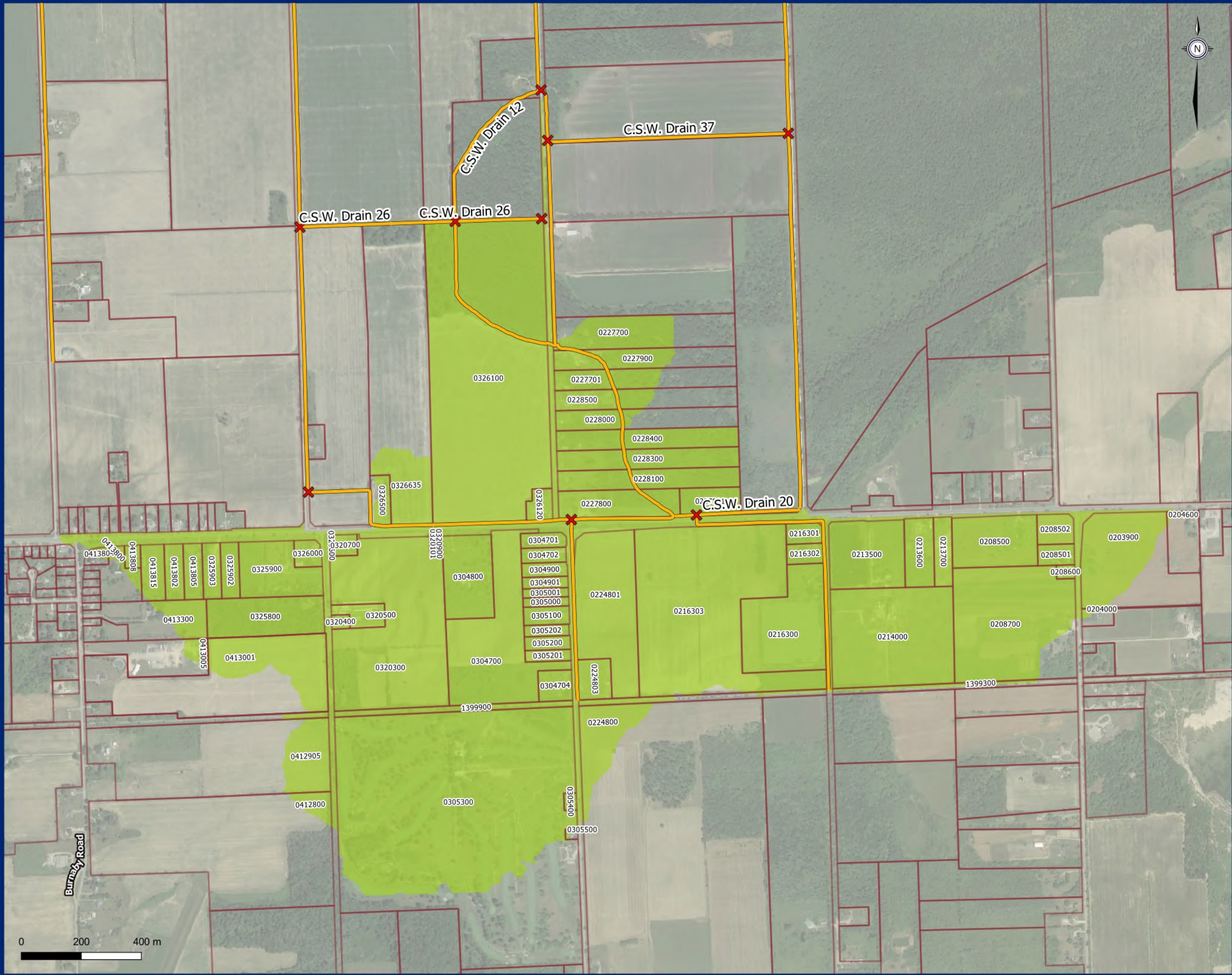




- ✕ Drain Intersections
- Municipal Drains
- Drain 12, Section 1
- Parcel

**Drain 12, Section 1**  
Sub Drain Extents

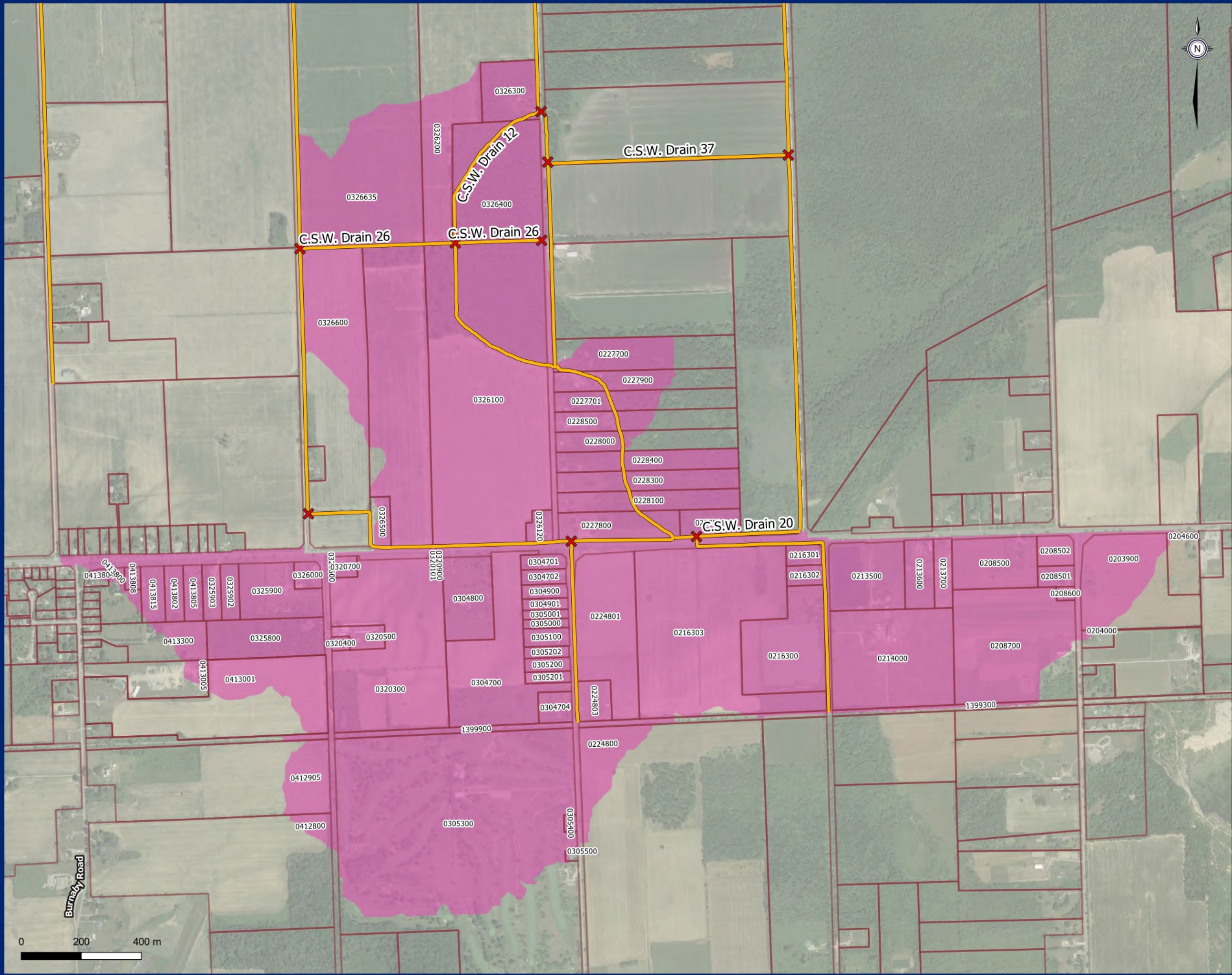




- ✕ Drain Intersections
- Municipal Drains
- Drain 12, Section 2
- Parcel

**Drain 12, Section 2**  
Sub Drain Extents





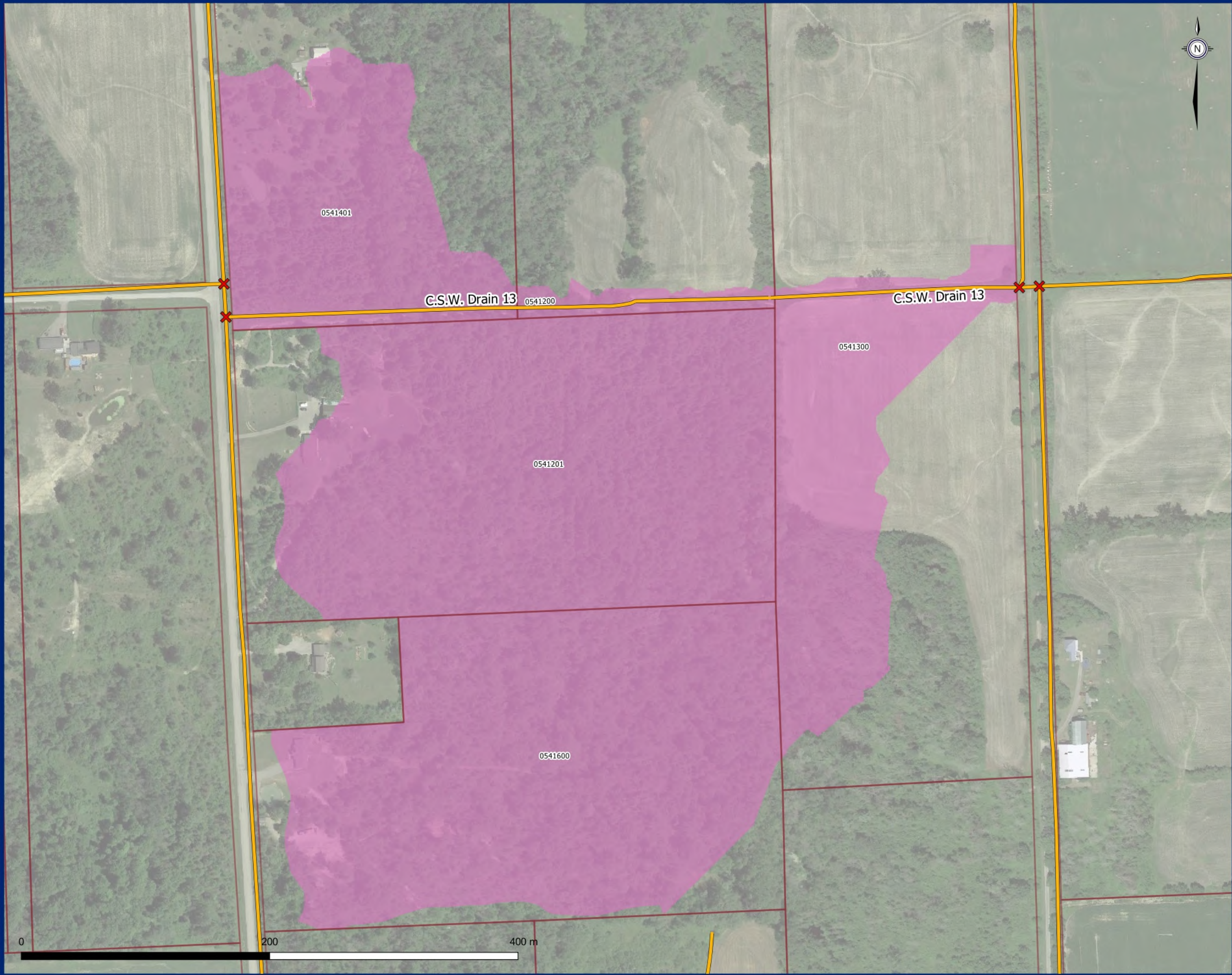
- ✕ Drain Intersections
- Municipal Drains
- Drain 12, Section 3
- Parcel

**Drain 12, Section 3**  
Sub Drain Extents





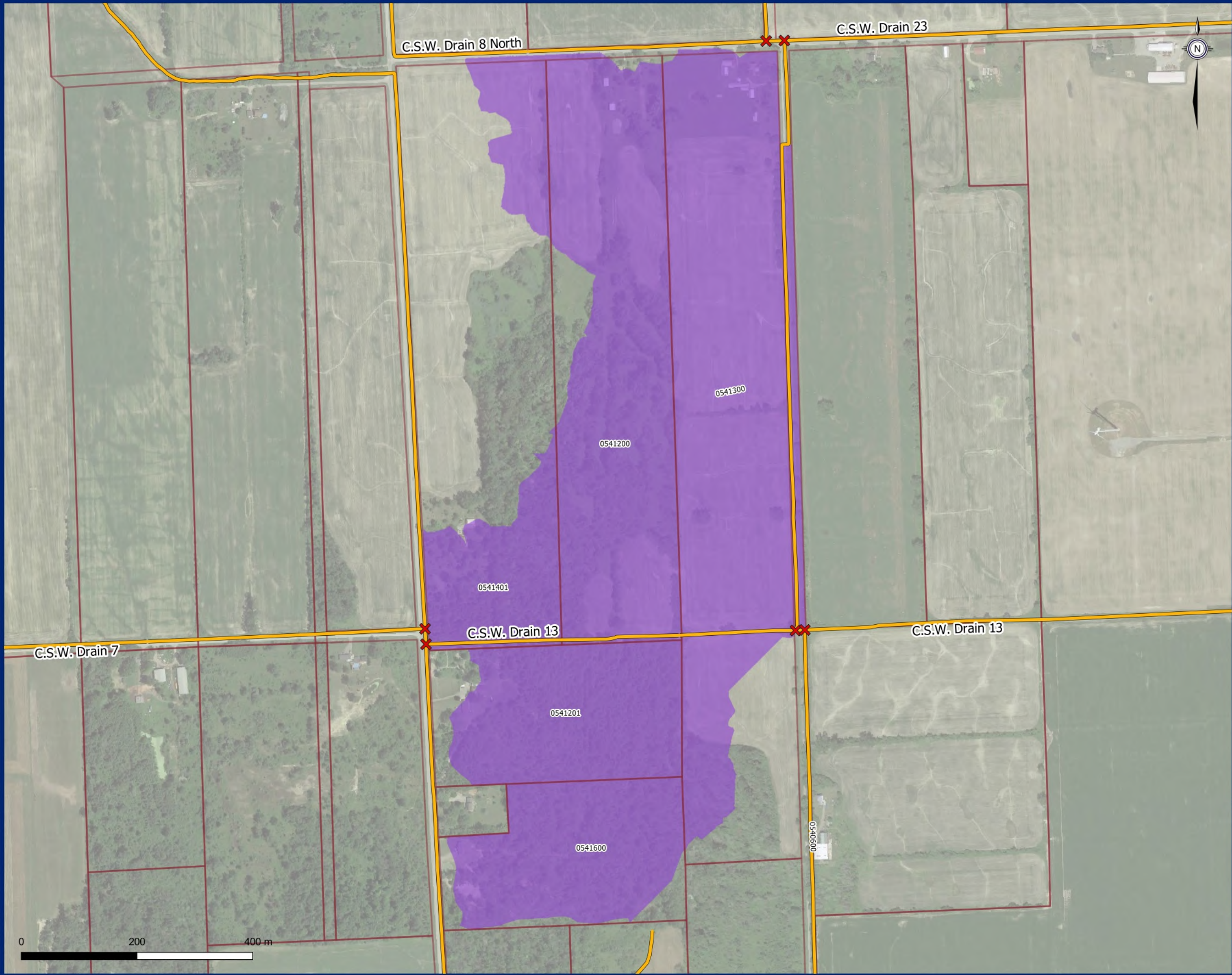




- ✕ Drain Intersections
- Municipal Drains
- Drain 13, Section 1
- Parcel

**Drain 13, Section 1**  
Sub Drain Extents

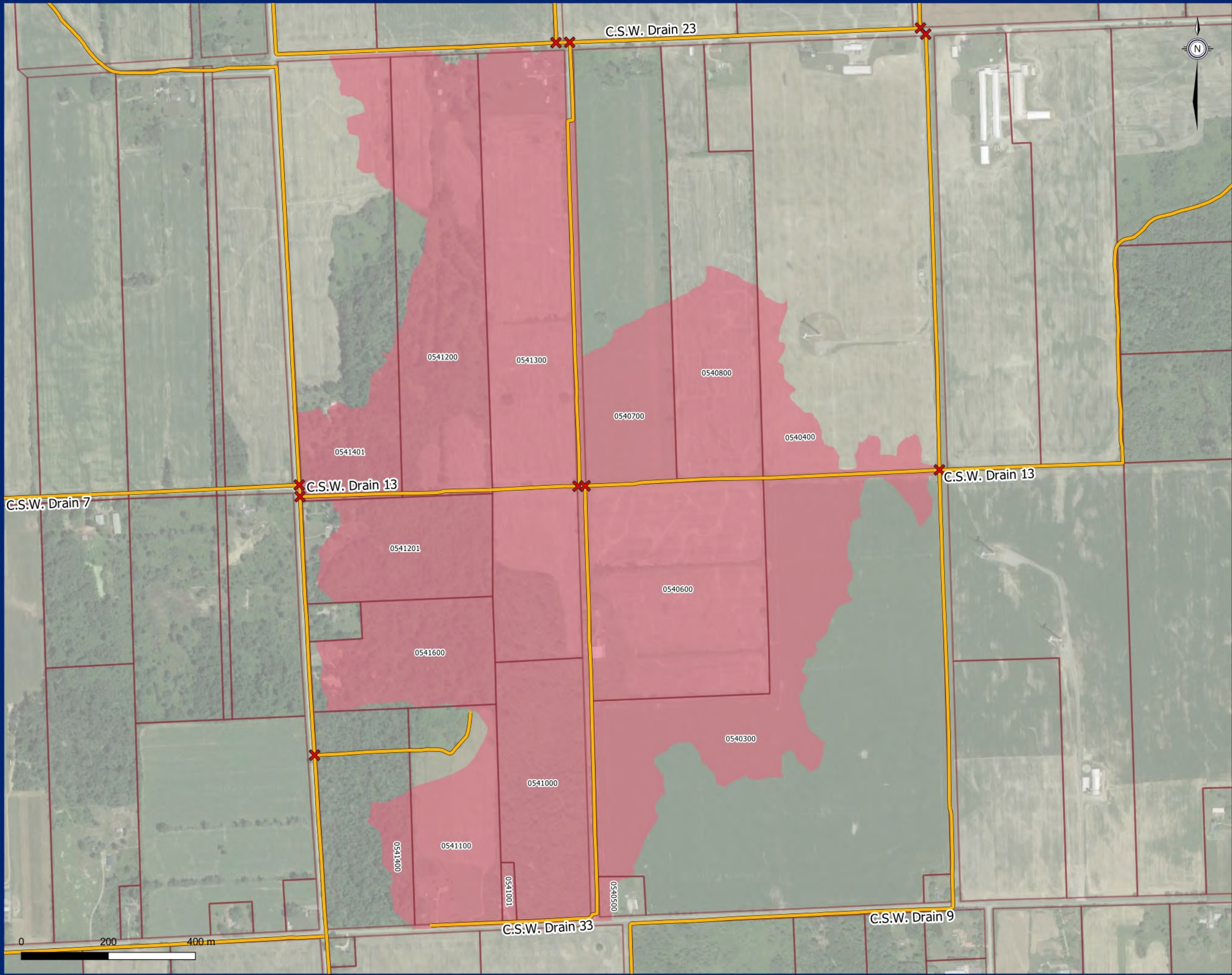




- ✕ Drain Intersections
- Municipal Drains
- Drain 13, Section 2
- Parcel

**Drain 13, Section 2**  
Sub Drain Extents

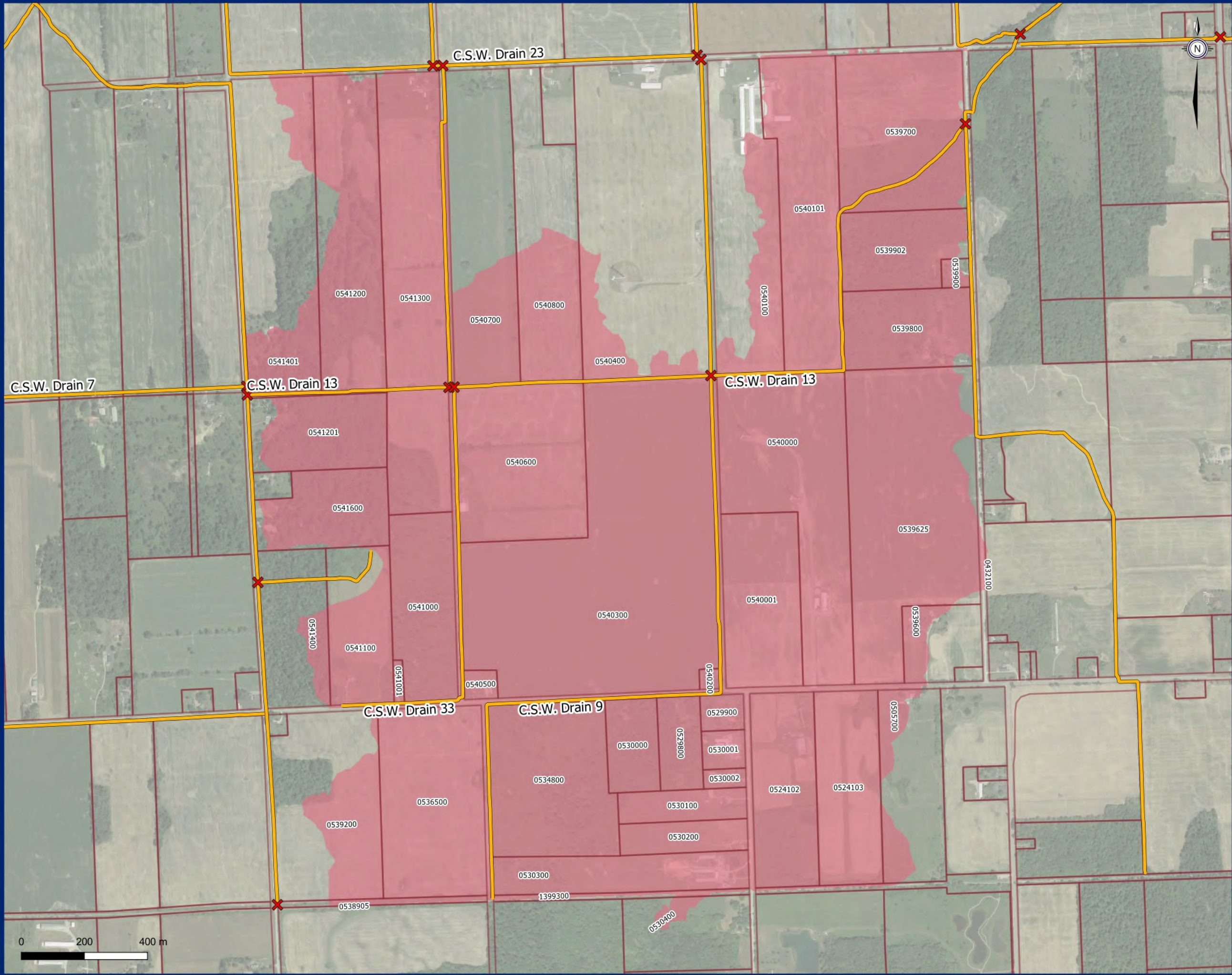




- ✕ Drain Intersections
- Municipal Drains
- Drain 13, Section 3
- Parcel

**Drain 13, Section 3**  
Sub Drain Extents





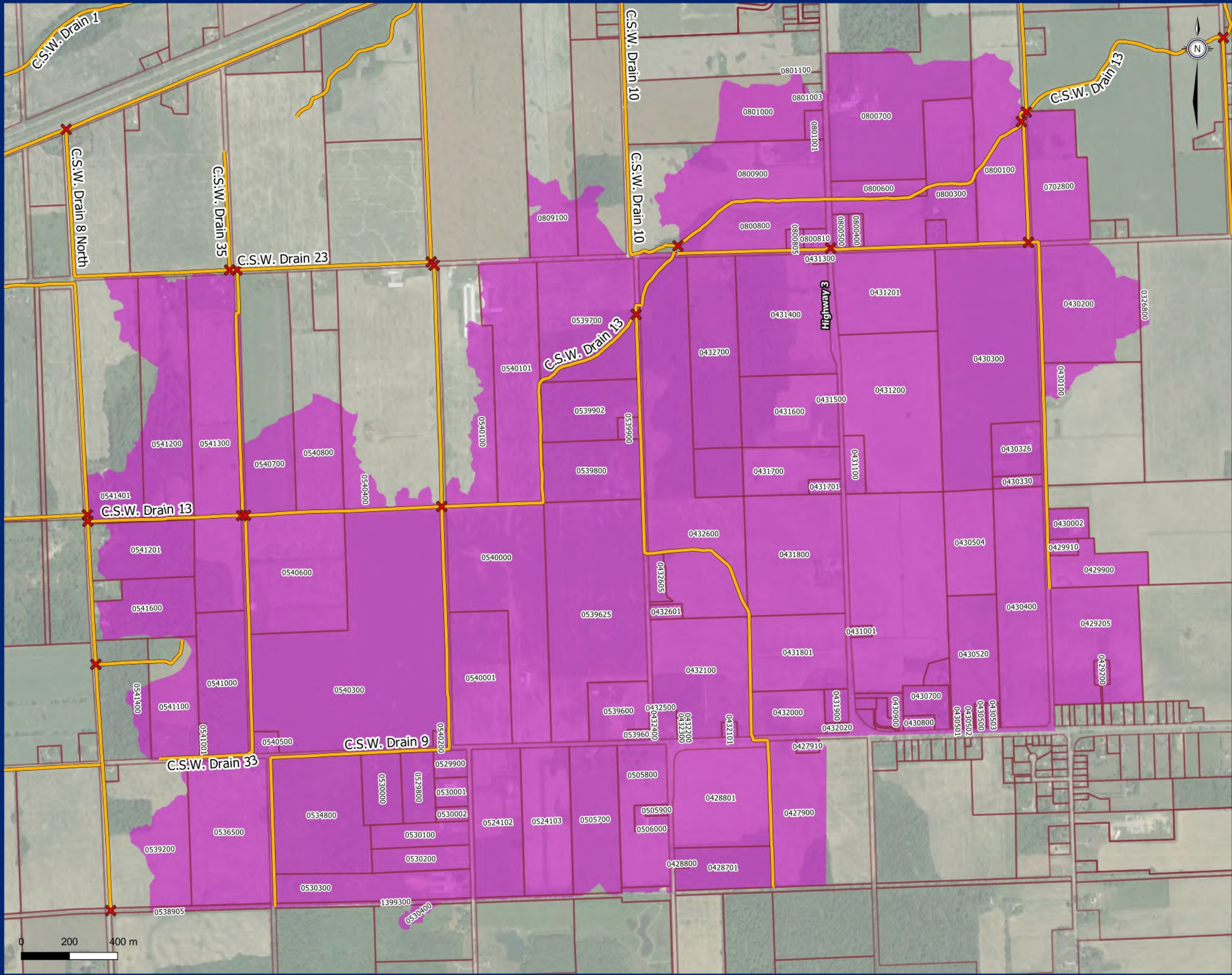
- ✕ Drain Intersections
- Municipal Drains
- Drain 13, Section 4
- Parcel

**Drain 13, Section 4**  
Sub Drain Extents





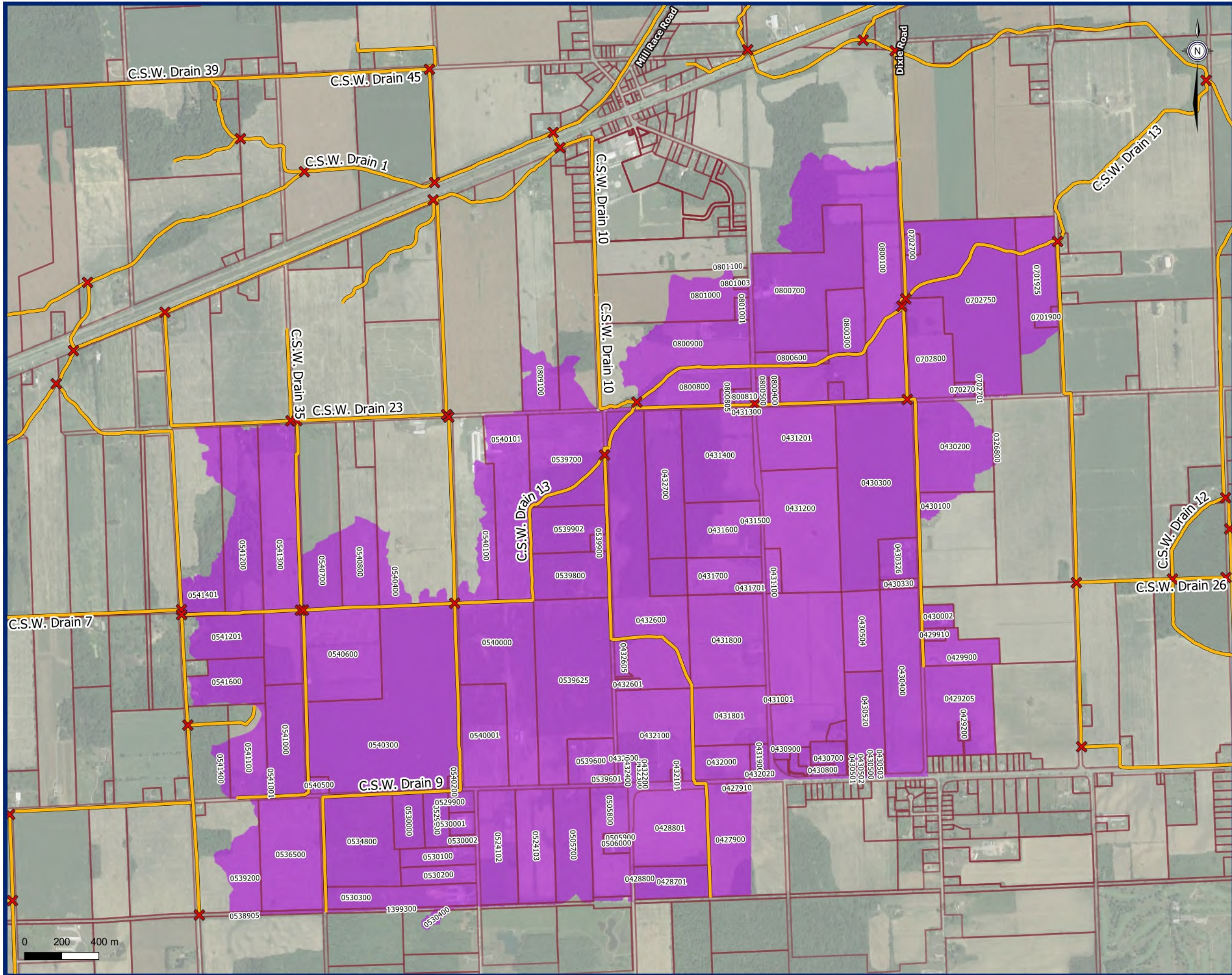




- ✕ Drain Intersections
- Municipal Drains
- Drain 13, Section 6
- Parcel

**Drain 13, Section 6**  
Sub Drain Extents

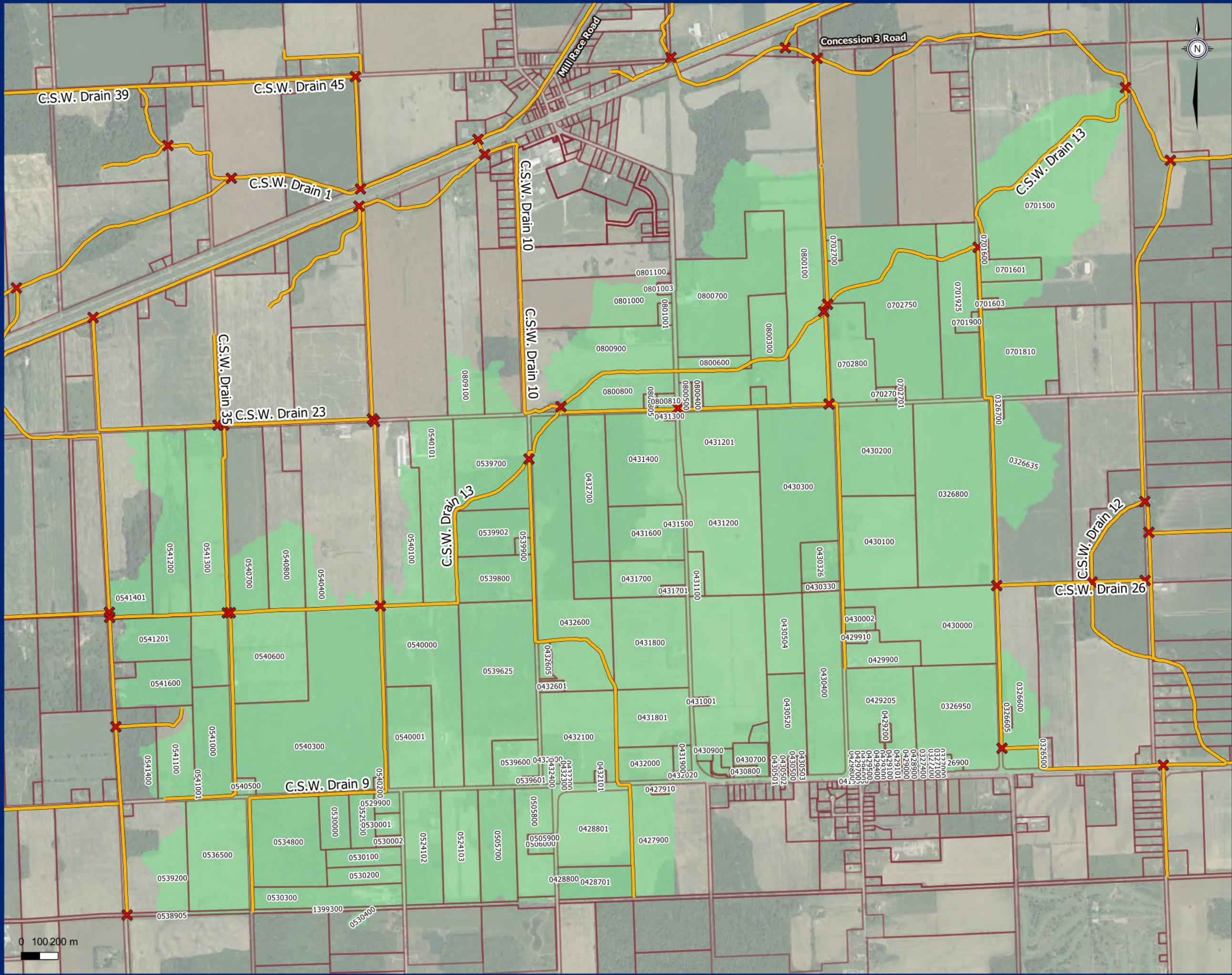




- ✕ Drain Intersections
- Municipal Drains
- Drain 13, Section 7
- Parcel

**Drain 13, Section 7**  
Sub Drain Extents

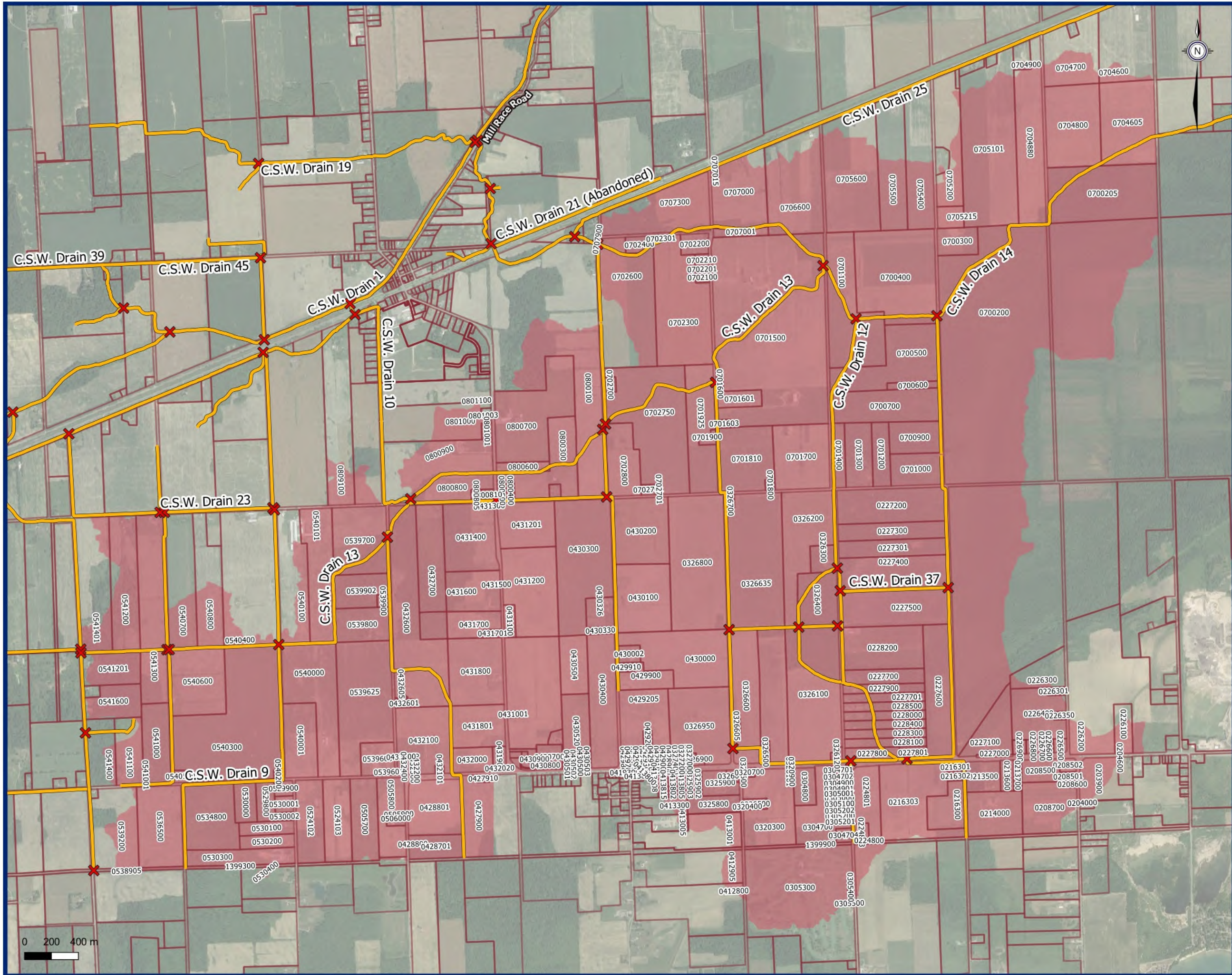




- ✕ Drain Intersections
- Municipal Drains
- Drain 13, Section 8
- Parcel

**Drain 13, Section 8**  
Sub Drain Extents

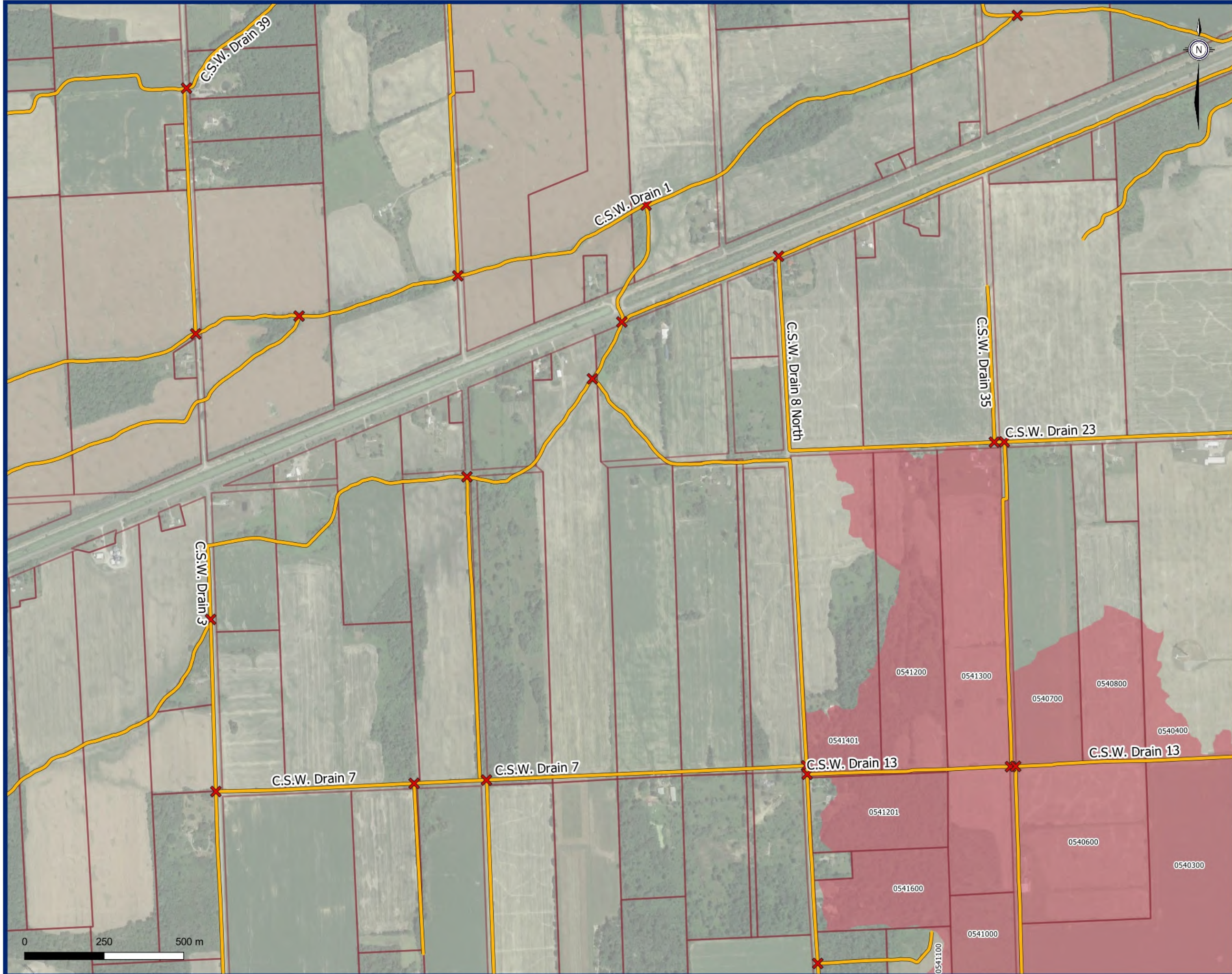




- ✕ Drain Intersections
- Municipal Drains
- Drain 13, Section 9
- Parcel

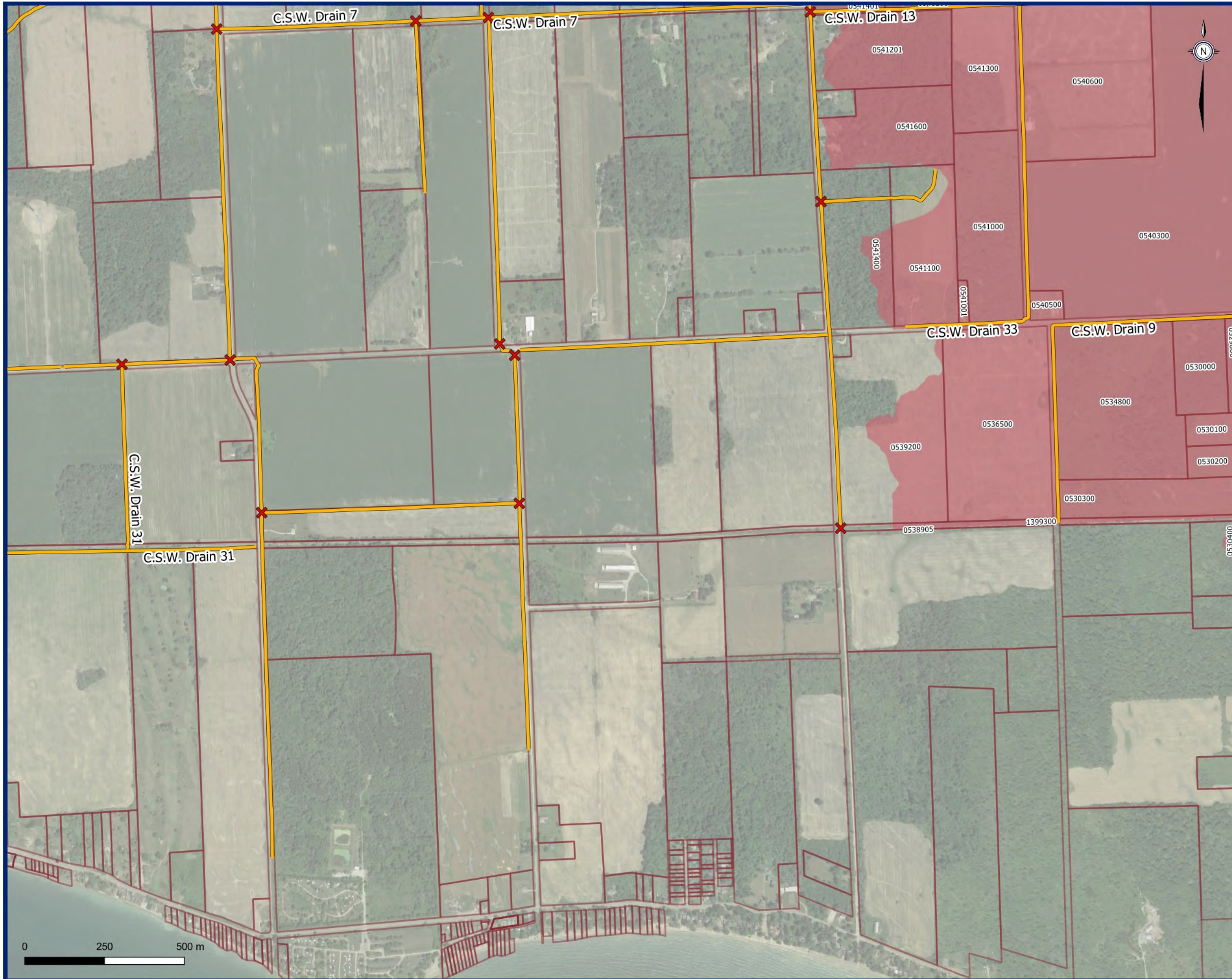
**Drain 13, Section 9**  
Sub Drain Extents





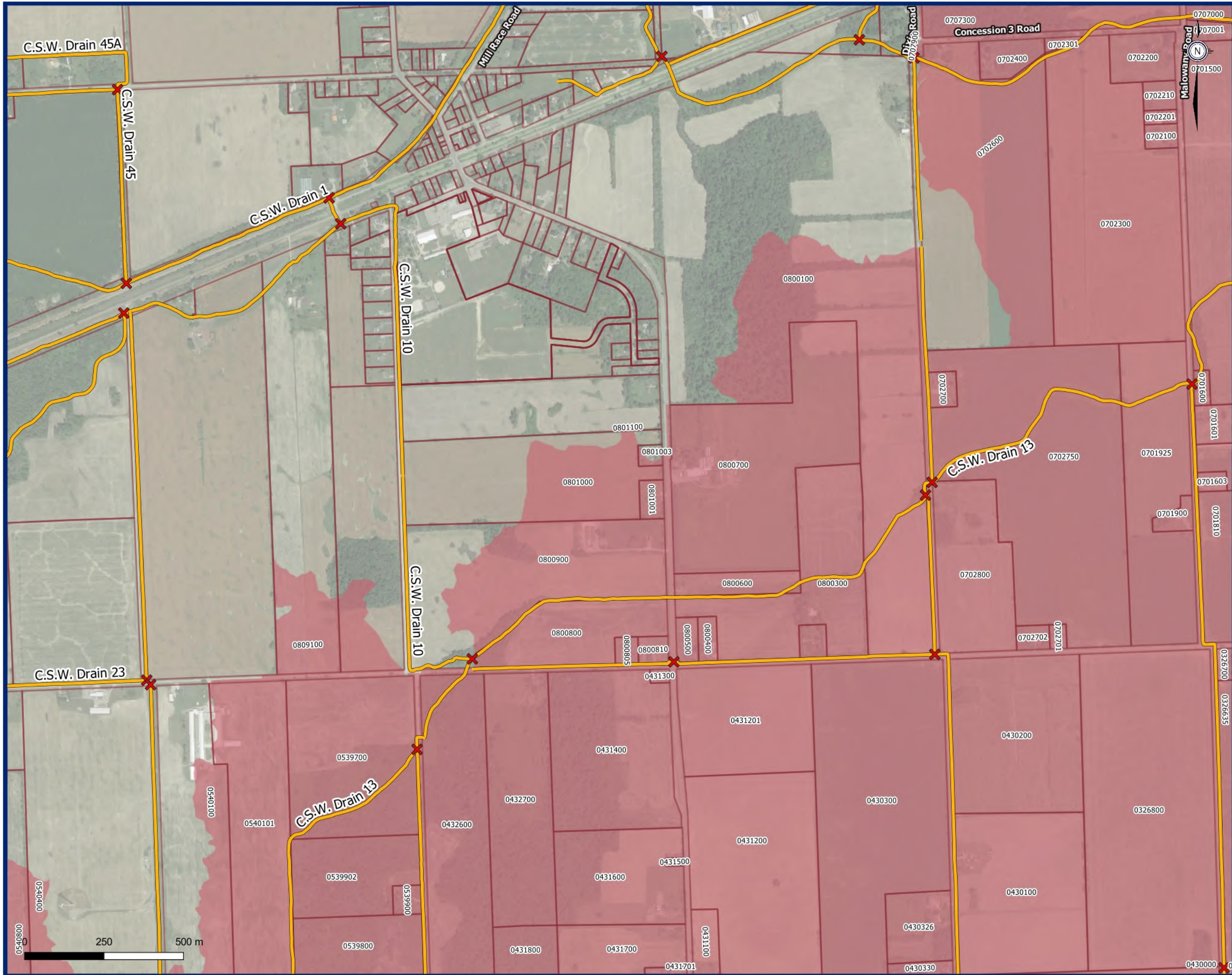
- ✕ Drain Intersections
- Municipal Drains
- Drain 13, Section 9
- Parcel





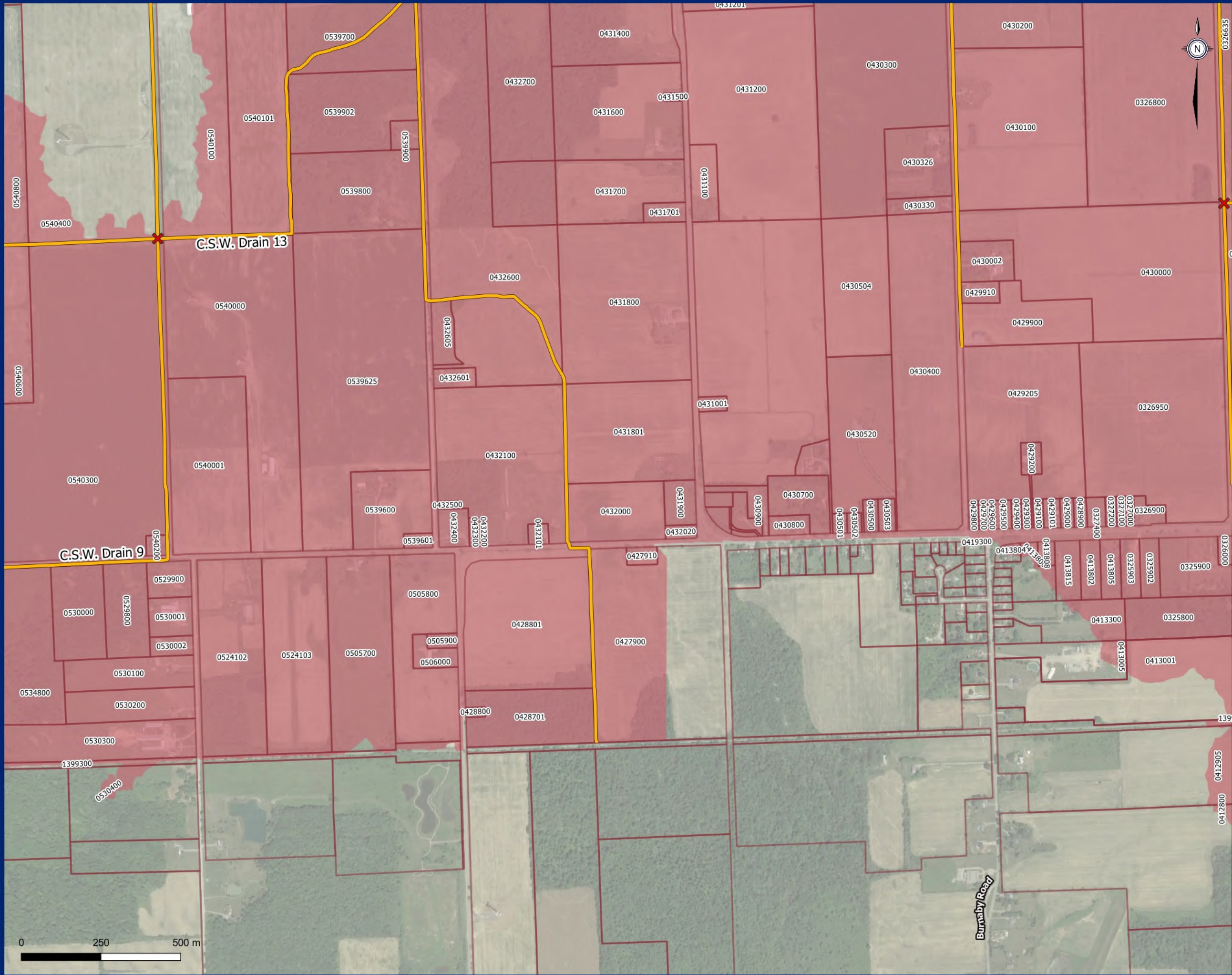
- ✕ Drain Intersections
- Municipal Drains
- Drain 13, Section 9
- Parcel





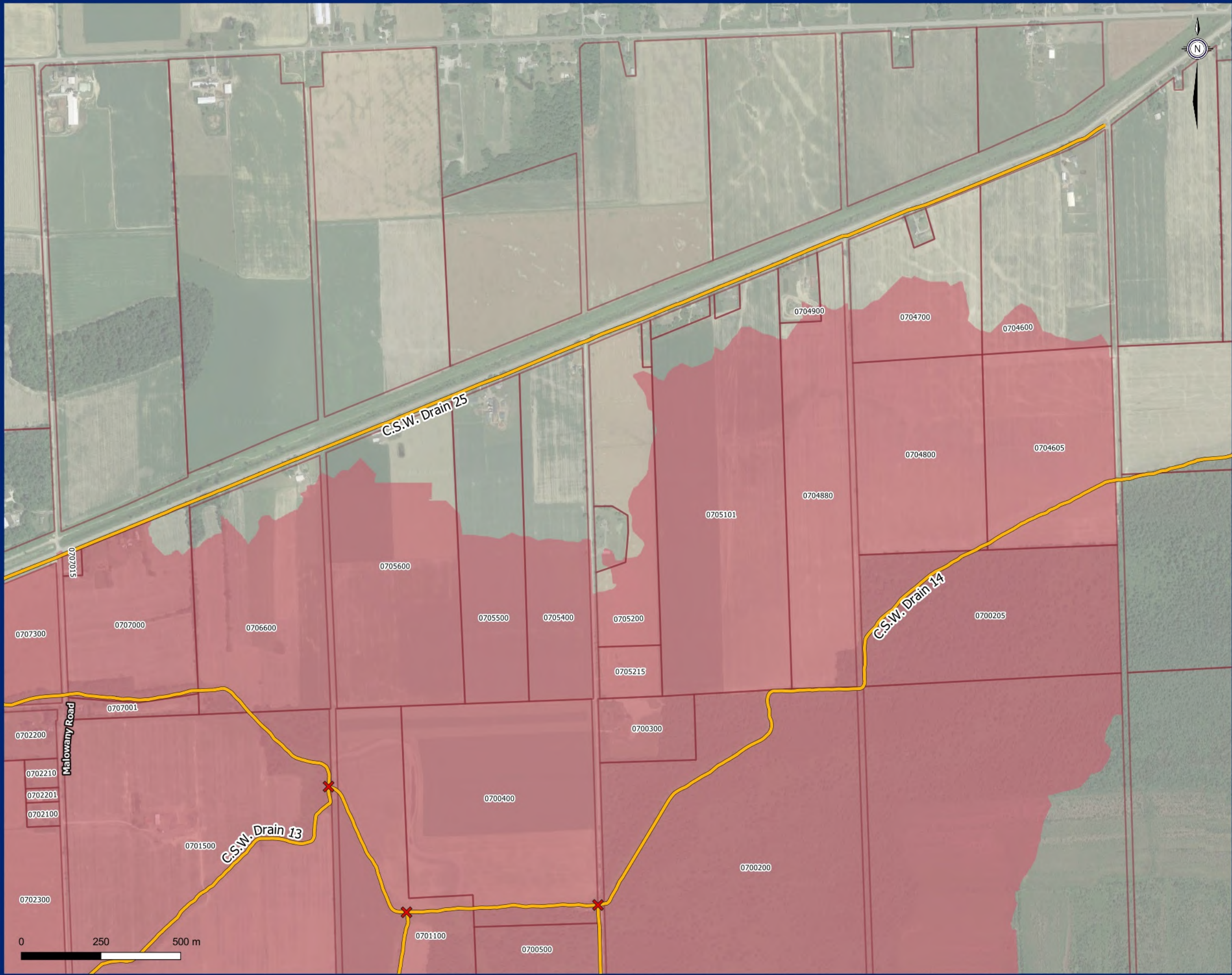
- ✕ Drain Intersections
- Municipal Drains
- Drain 13, Section 9
- Parcel





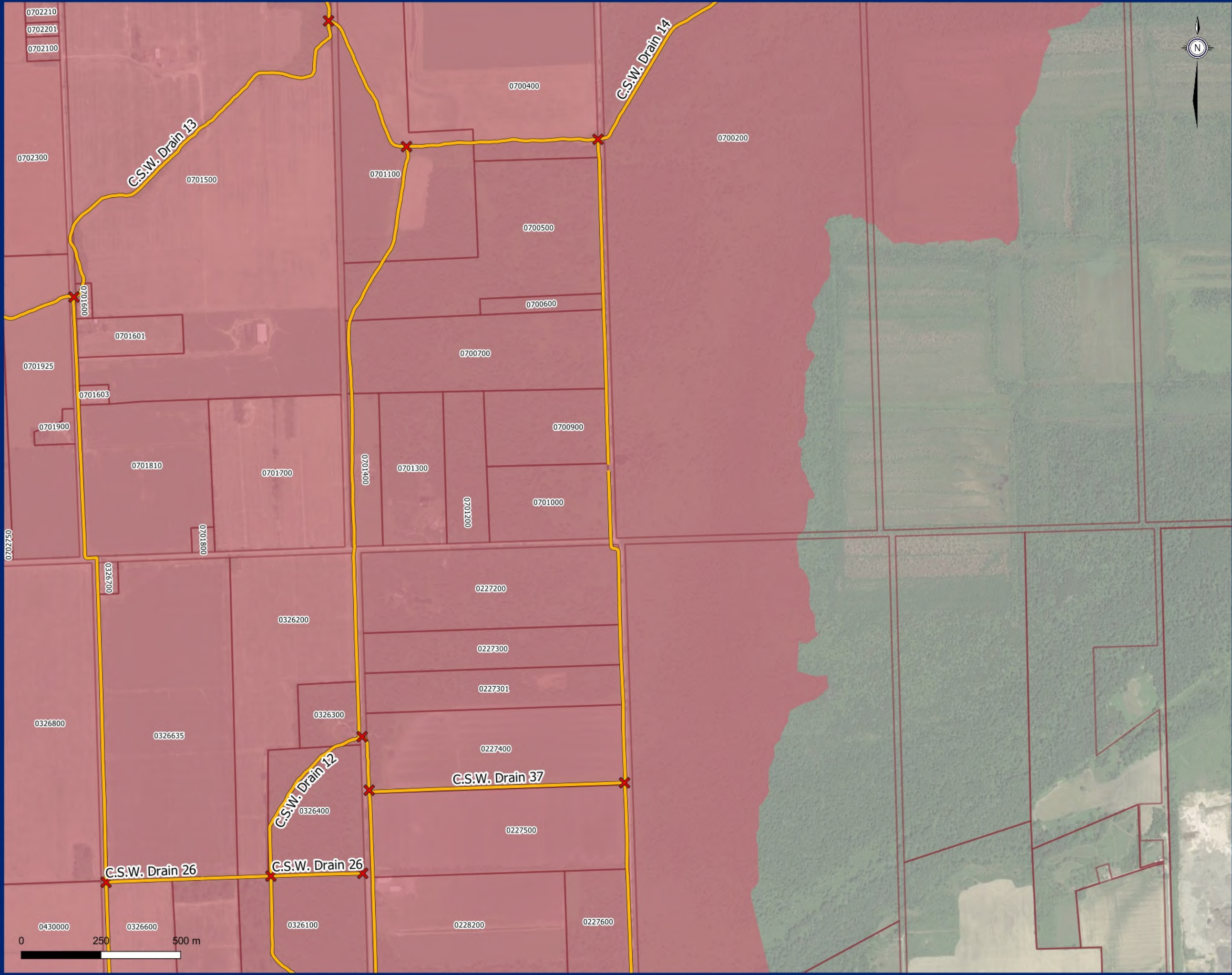
- ✕ Drain Intersections
- Municipal Drains
- Drain 13, Section 9
- Parcel





- ✕ Drain Intersections
- Municipal Drains
- Drain 13, Section 9
- Parcel



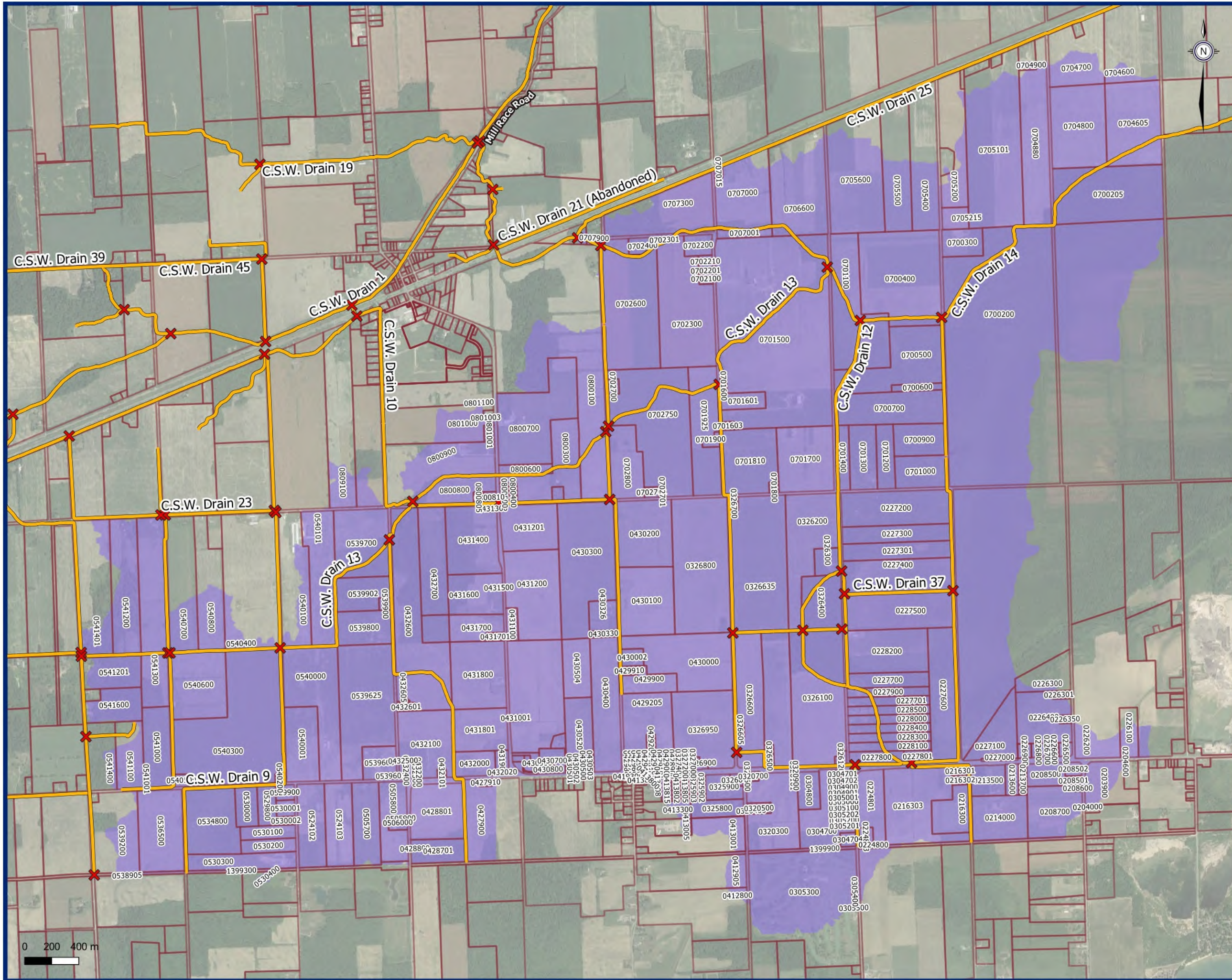


- ✕ Drain Intersections
- Municipal Drains
- Drain 13, Section 9
- Parcel









*The TOWNSHIP of*  
**WAINFLEET**

Wainfleet CSW

✕ Drain Intersections

— Municipal Drains

■ Drain 13, Section 10

□ Parcel

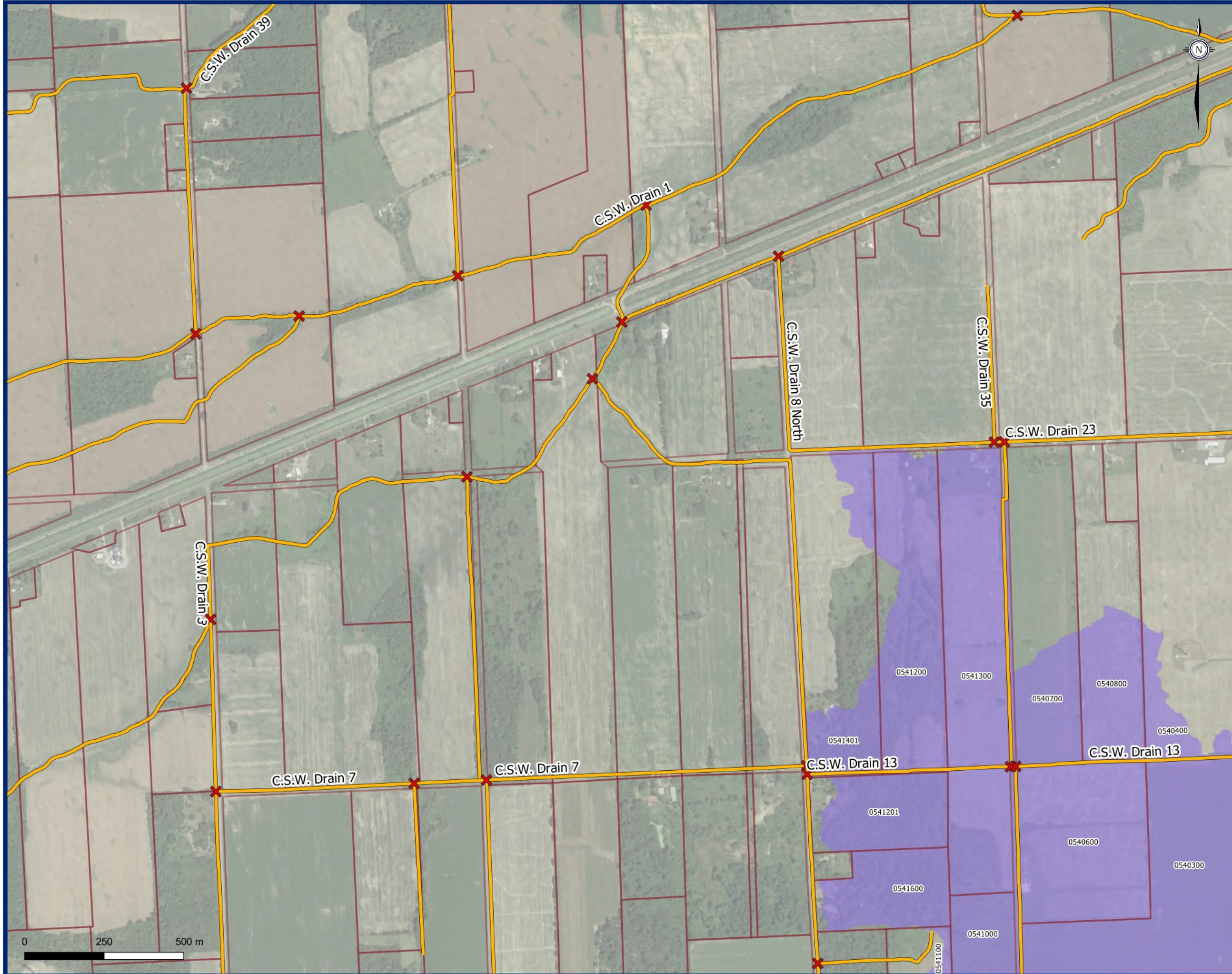
**Drain 13, Section 10**

Sub Drain Extents

**BluePlan**  
ENGINEERS

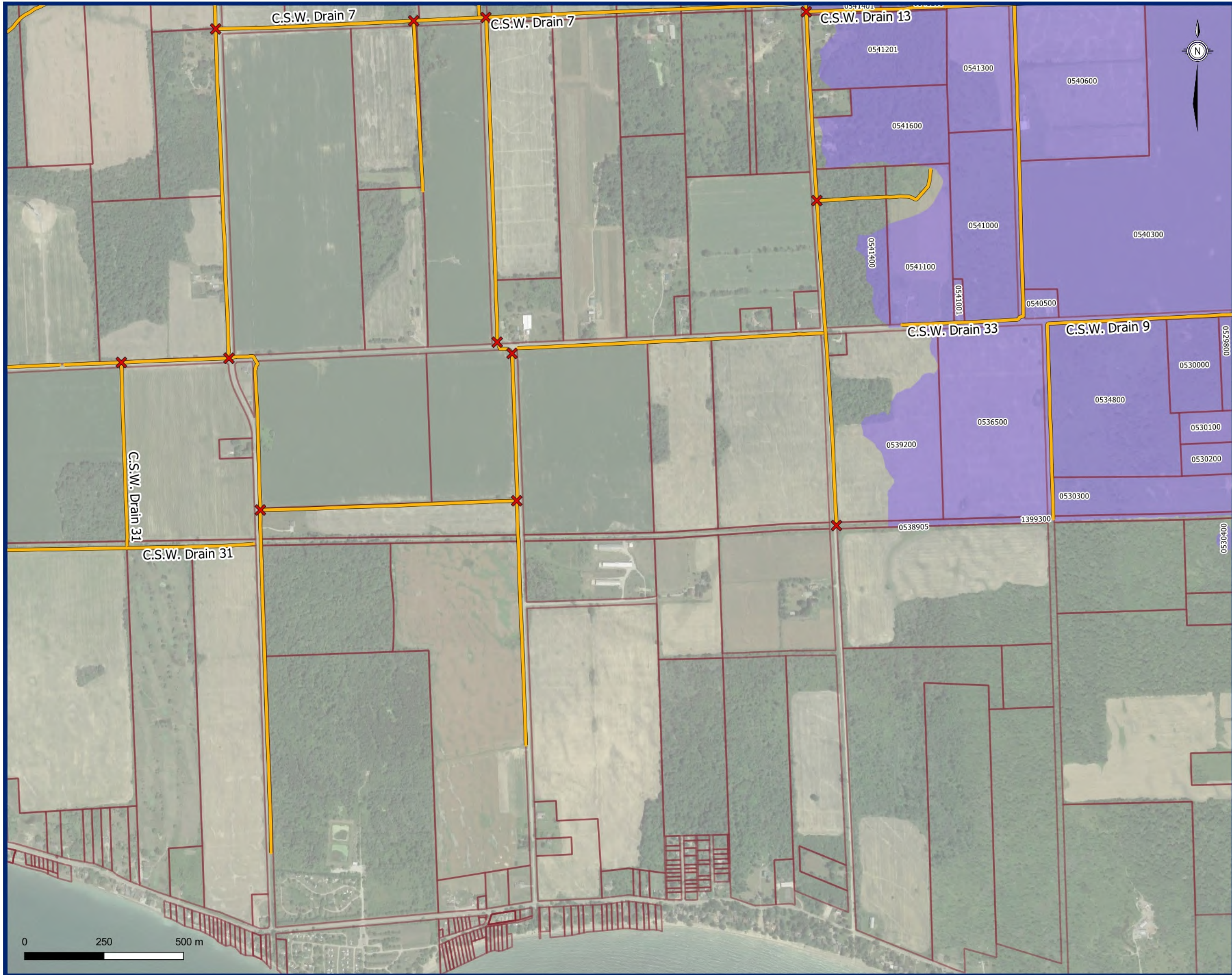
April, 2023  
617082  
Projection EPSG:26917  
Imagery © Google and Providers





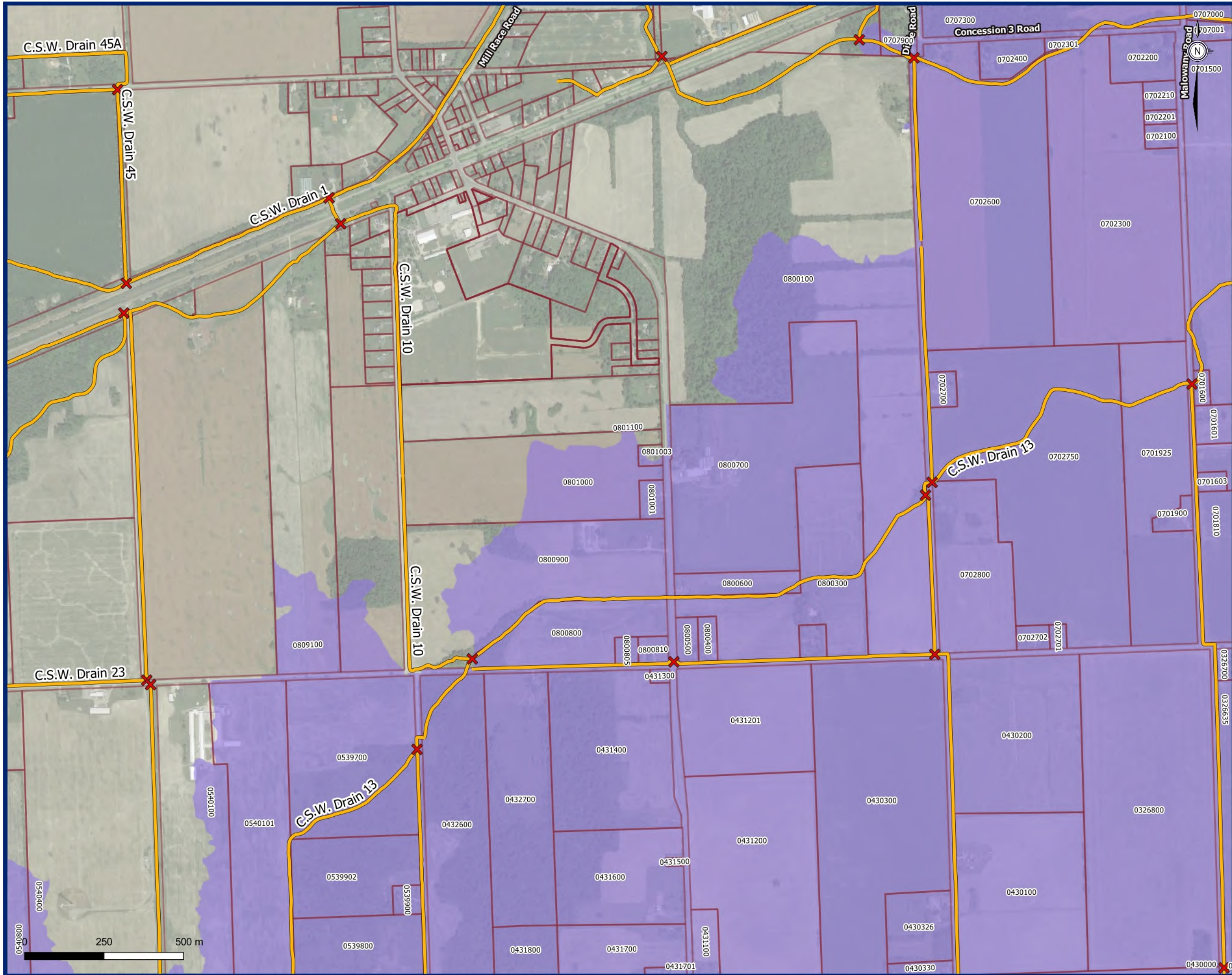
- ✕ Drain Intersections
- Municipal Drains
- Drain 13, Section 10
- Parcel





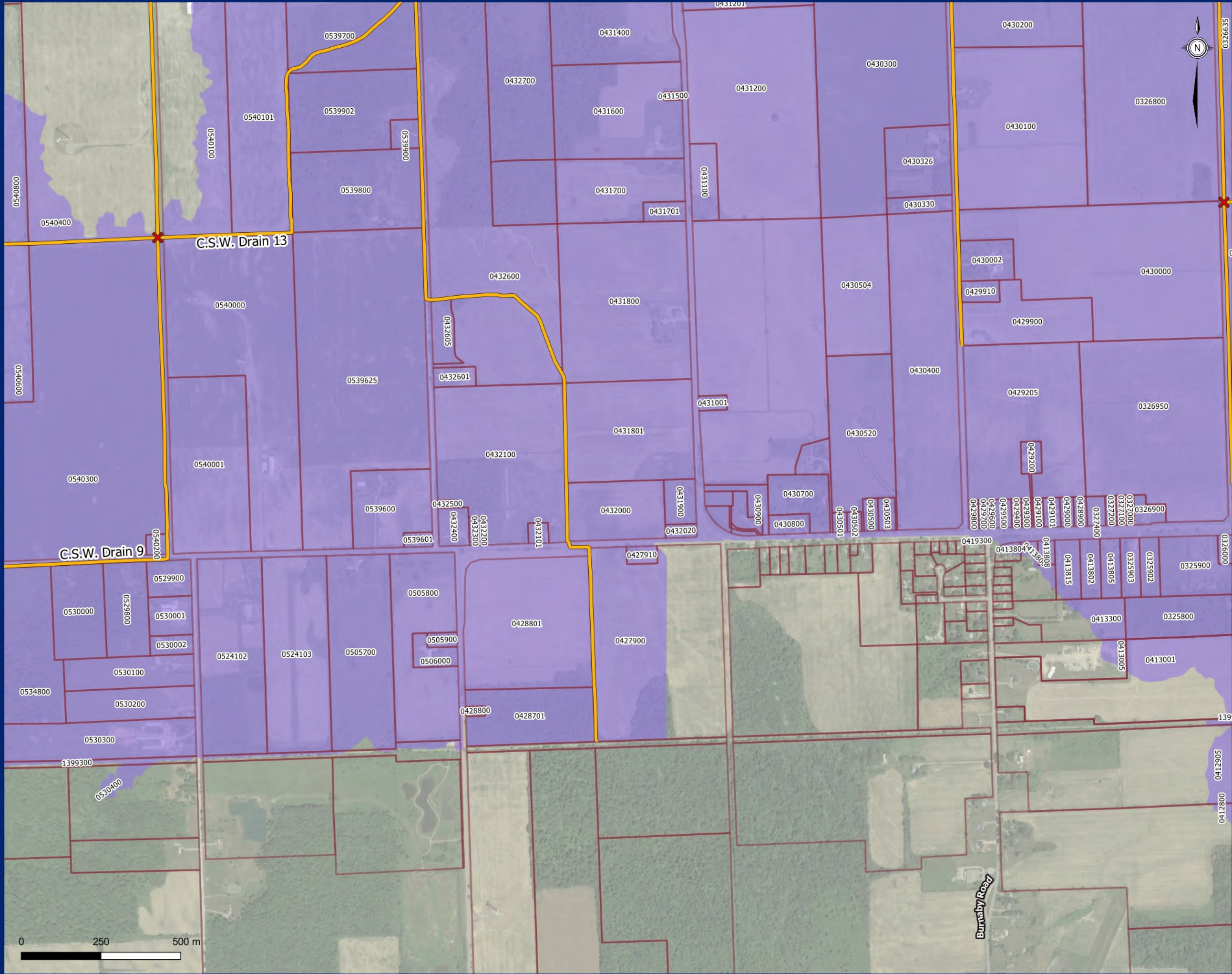
- ✕ Drain Intersections
- Municipal Drains
- Drain 13, Section 10
- Parcel





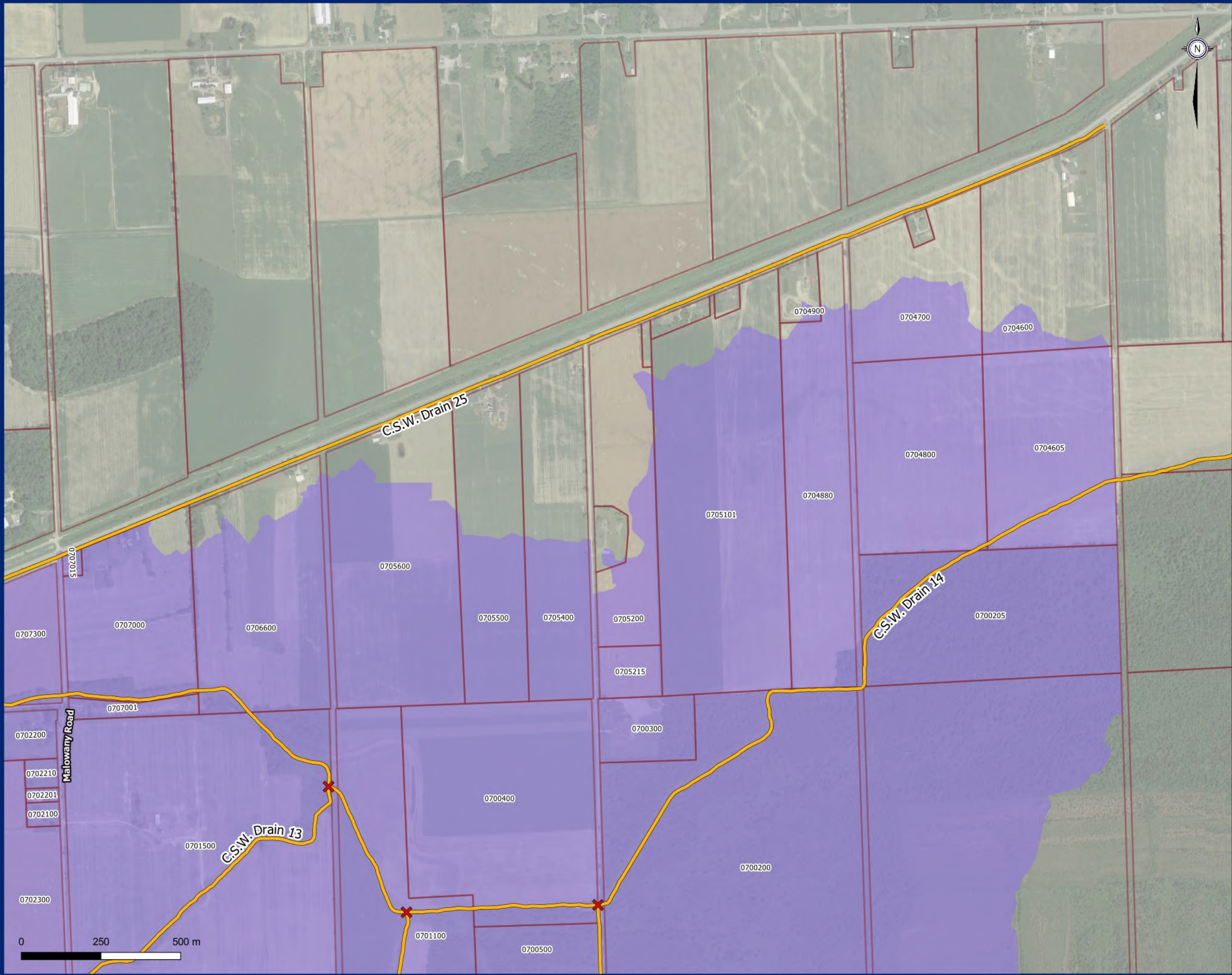
- ✕ Drain Intersections
- Municipal Drains
- Drain 13, Section 10
- Parcel





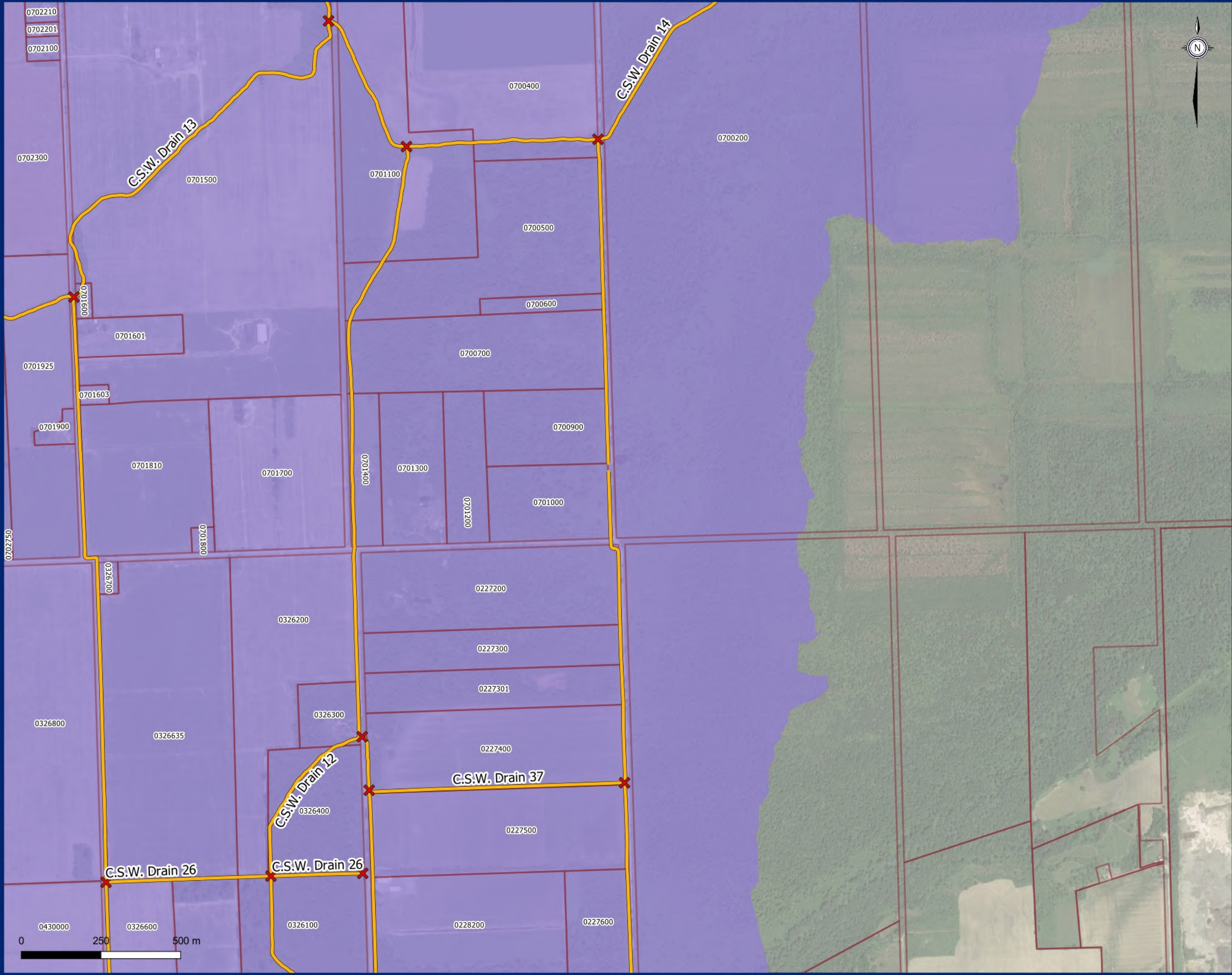
- ✖ Drain Intersections
- Municipal Drains
- Drain 13, Section 10
- Parcel





- ✕ Drain Intersections
- Municipal Drains
- Drain 13, Section 10
- Parcel





- ✕ Drain Intersections
- Municipal Drains
- Drain 13, Section 10
- Parcel

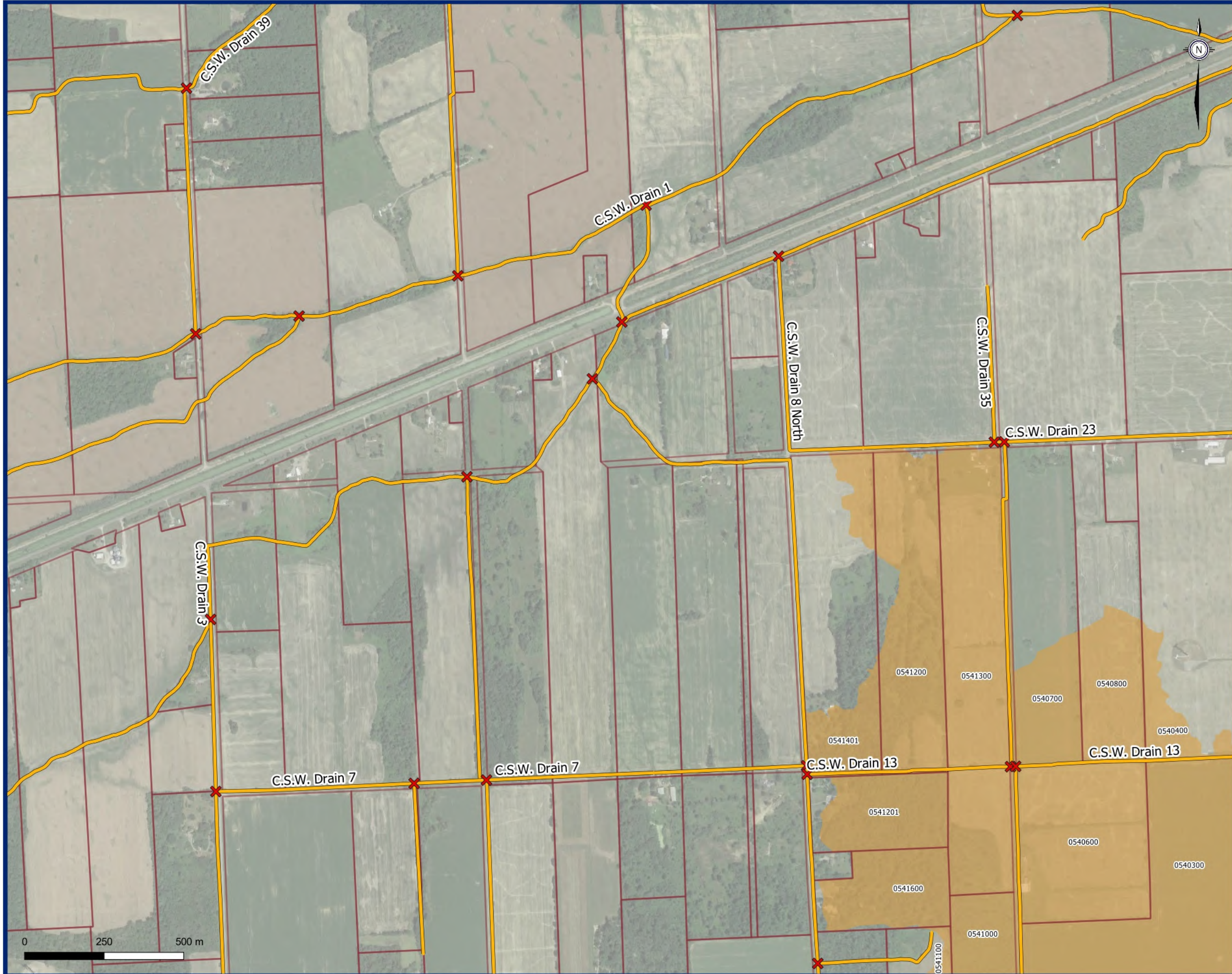






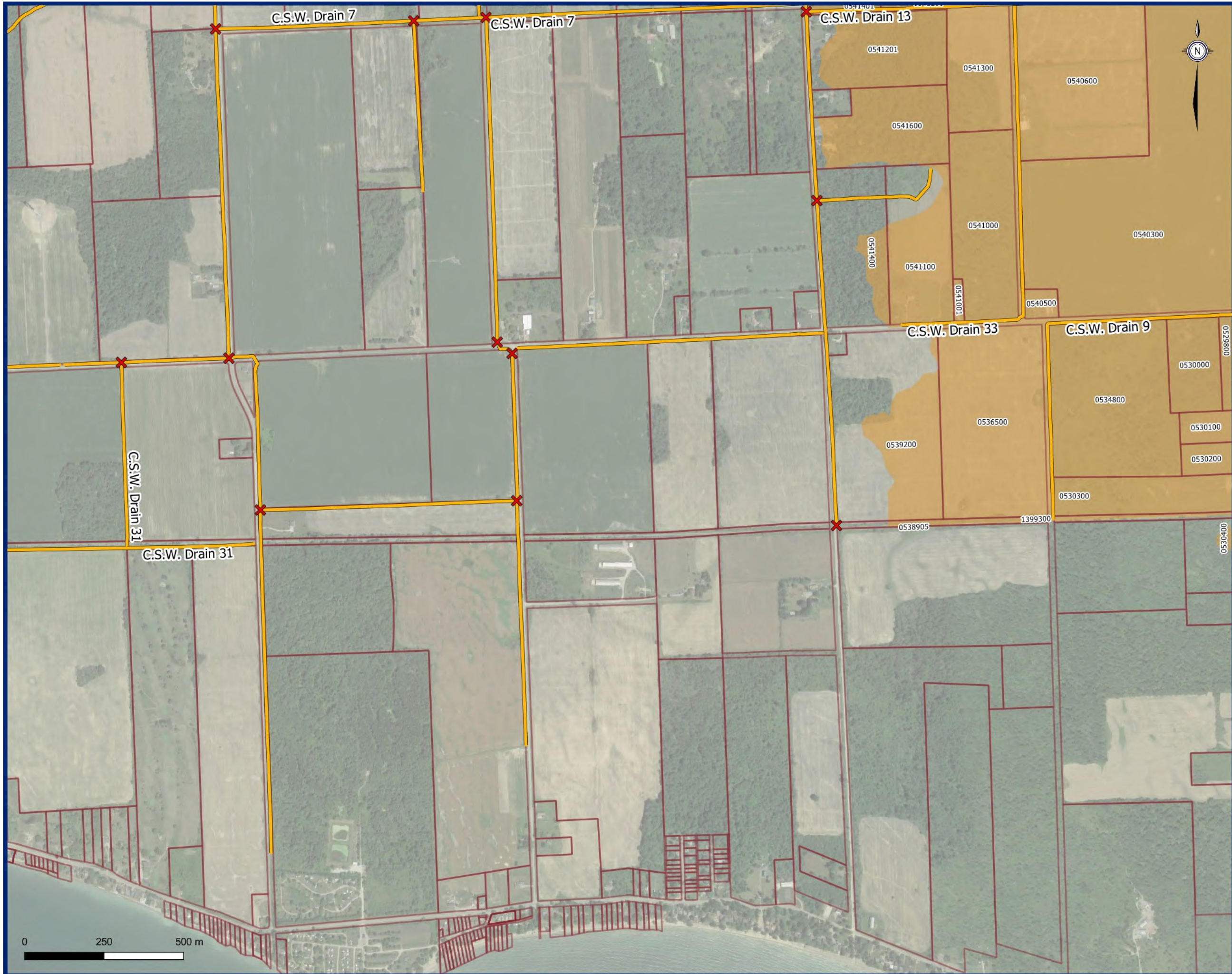






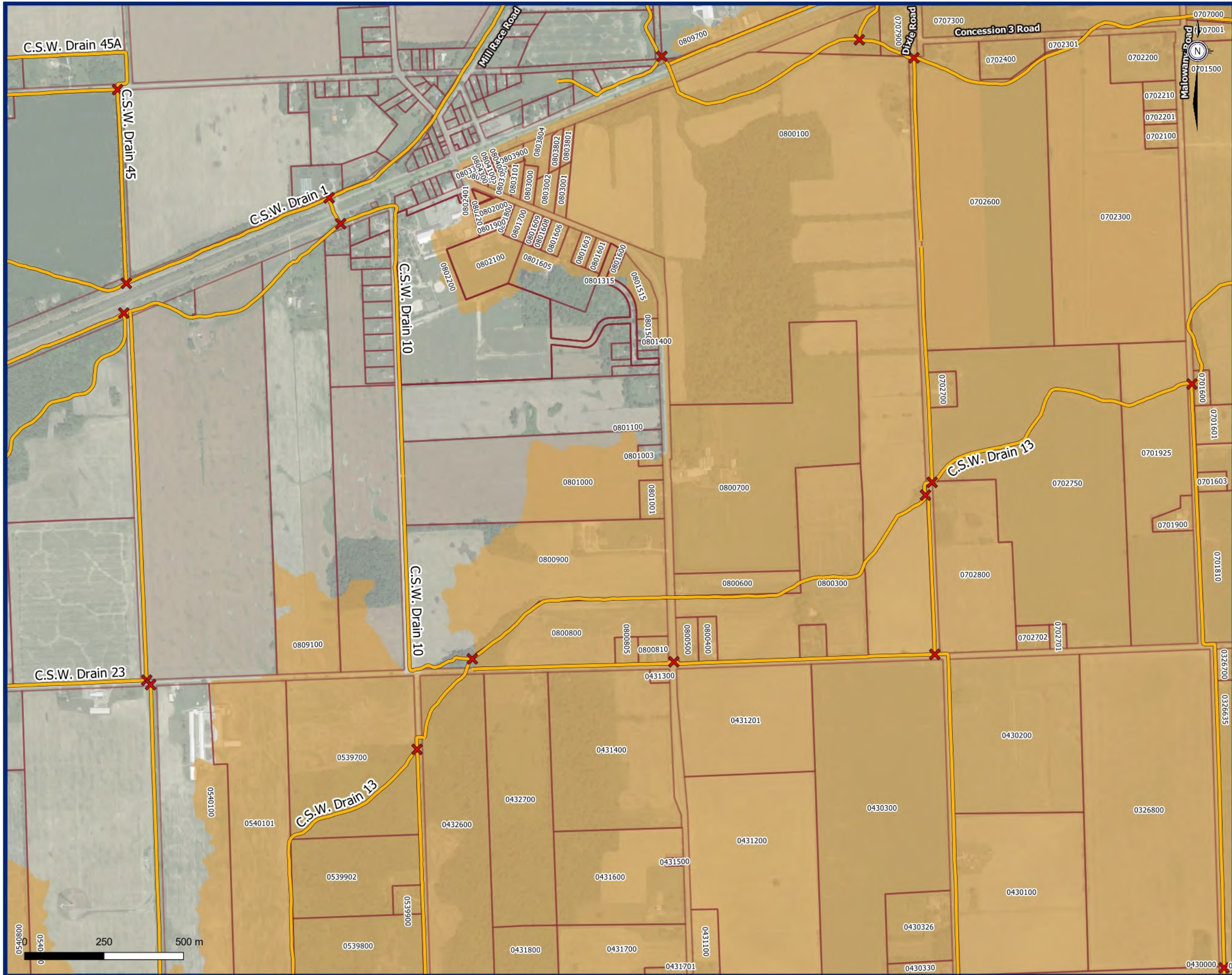
- ✕ Drain Intersections
- Municipal Drains
- Drain 13, Section 11
- Parcel





- ✕ Drain Intersections
- Municipal Drains
- Drain 13, Section 11
- Parcel



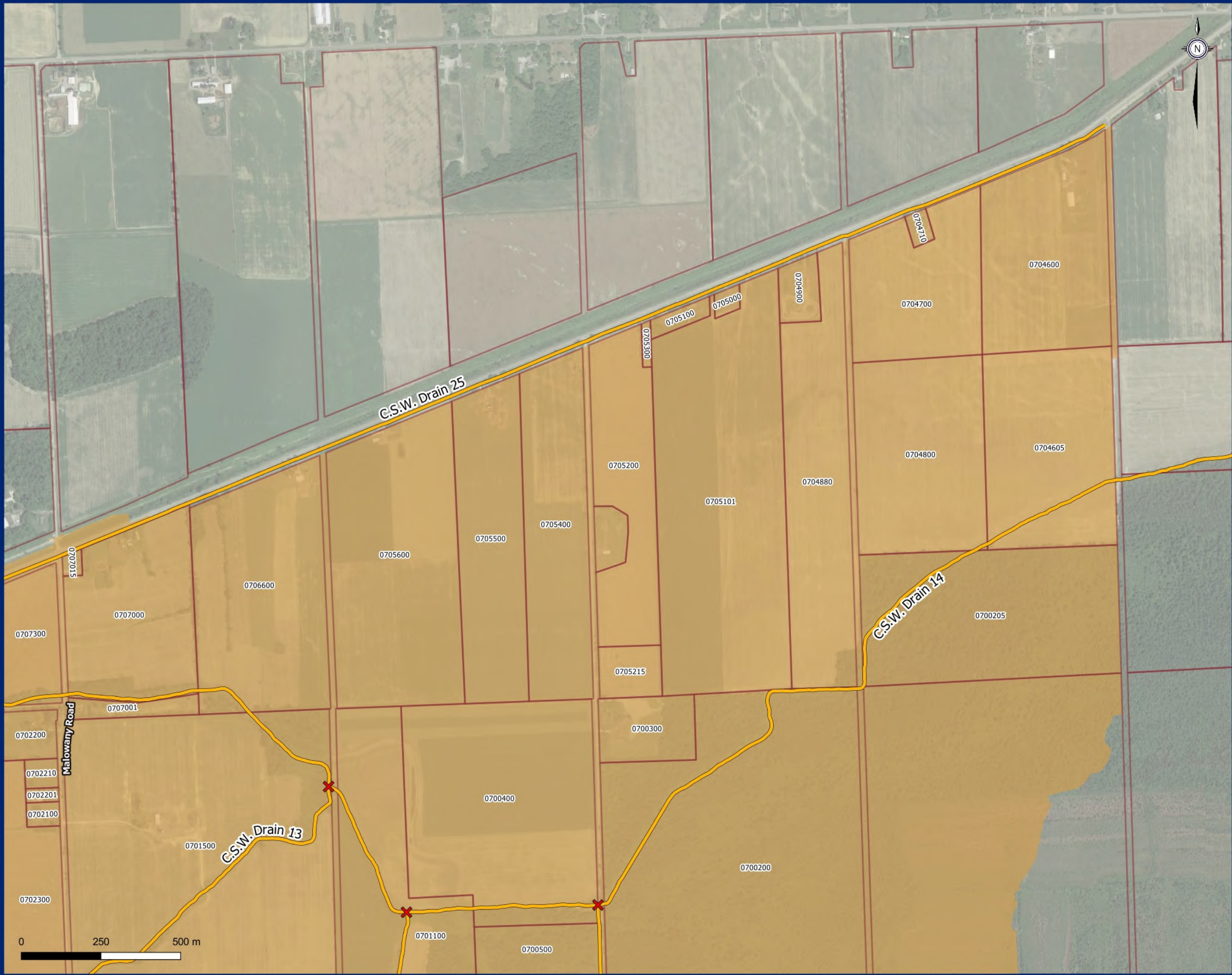


- ✕ Drain Intersections
- Municipal Drains
- Drain 13, Section 11
- Parcel



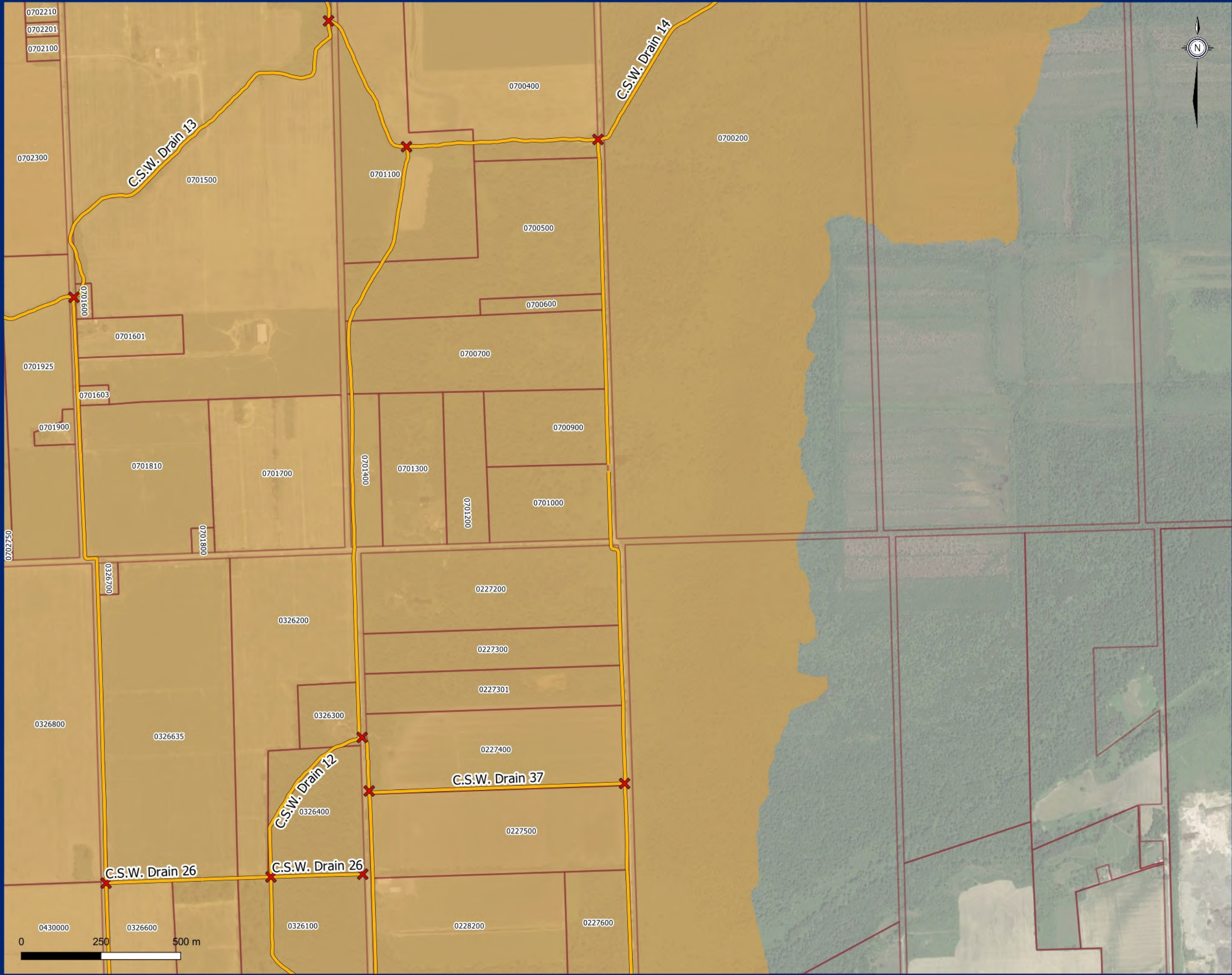






- ✕ Drain Intersections
- Municipal Drains
- Drain 13, Section 11
- Parcel



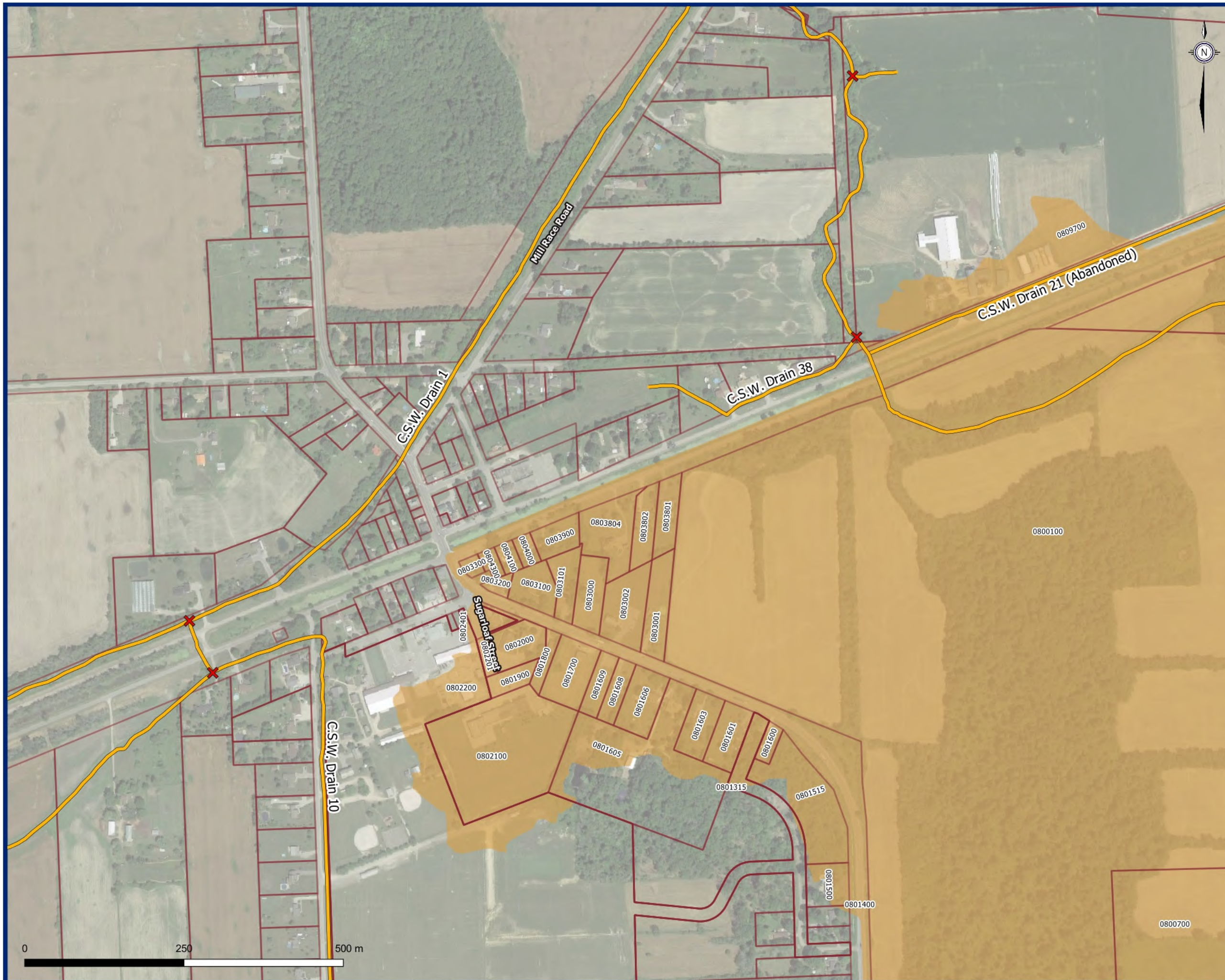


- ✕ Drain Intersections
- Municipal Drains
- Drain 13, Section 11
- Parcel













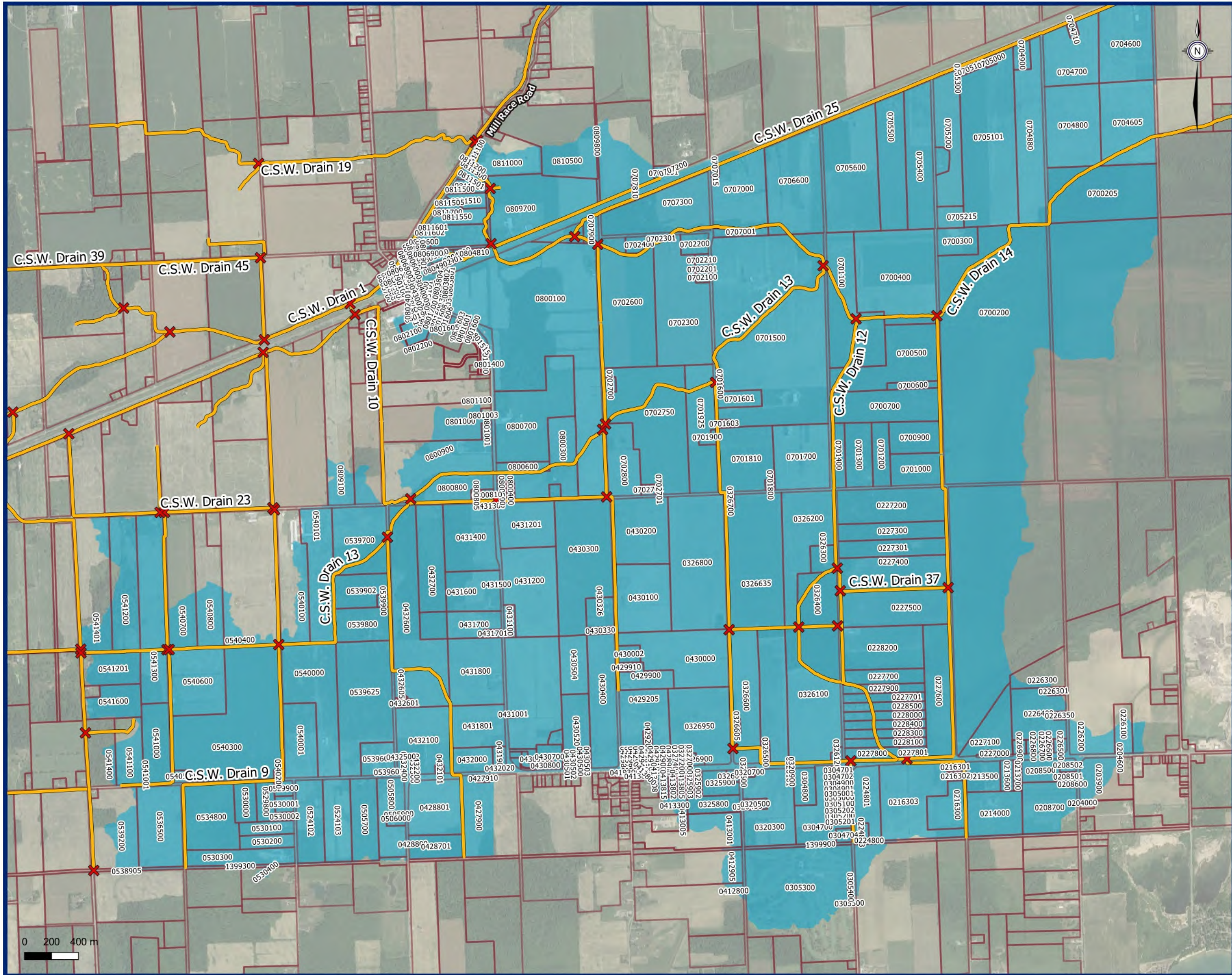
Wainfleet CSW

-  Drain Intersections
-  Municipal Drains
-  Drain 13, Section 11
-  Parcel

**Drain 13, Section 11 Pg. 8**

### Sub Drain Extents

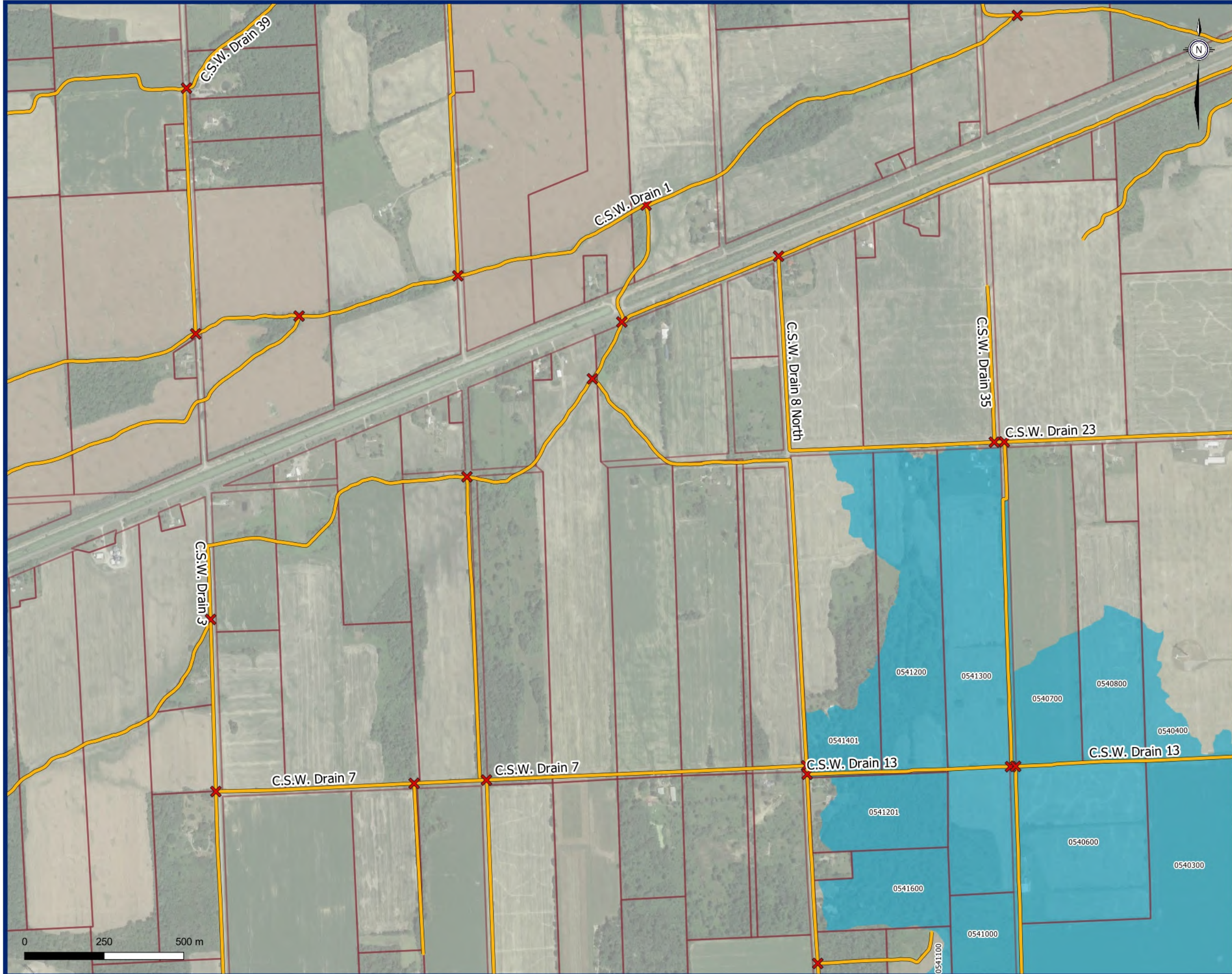




- ✕ Drain Intersections
- Municipal Drains
- Drain 13, Section 13
- Parcel

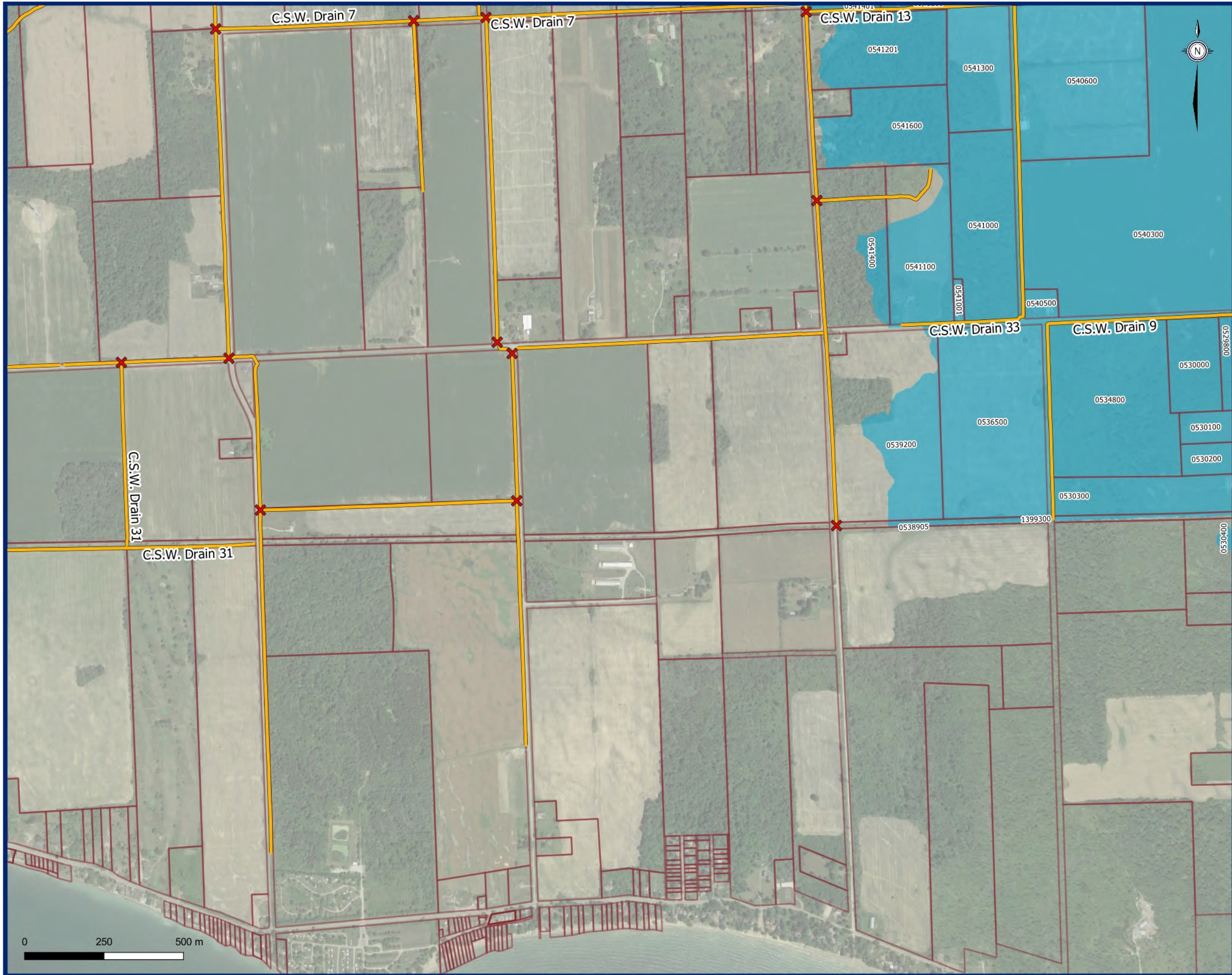
**Drain 13, Section 13**  
Sub Drain Extents





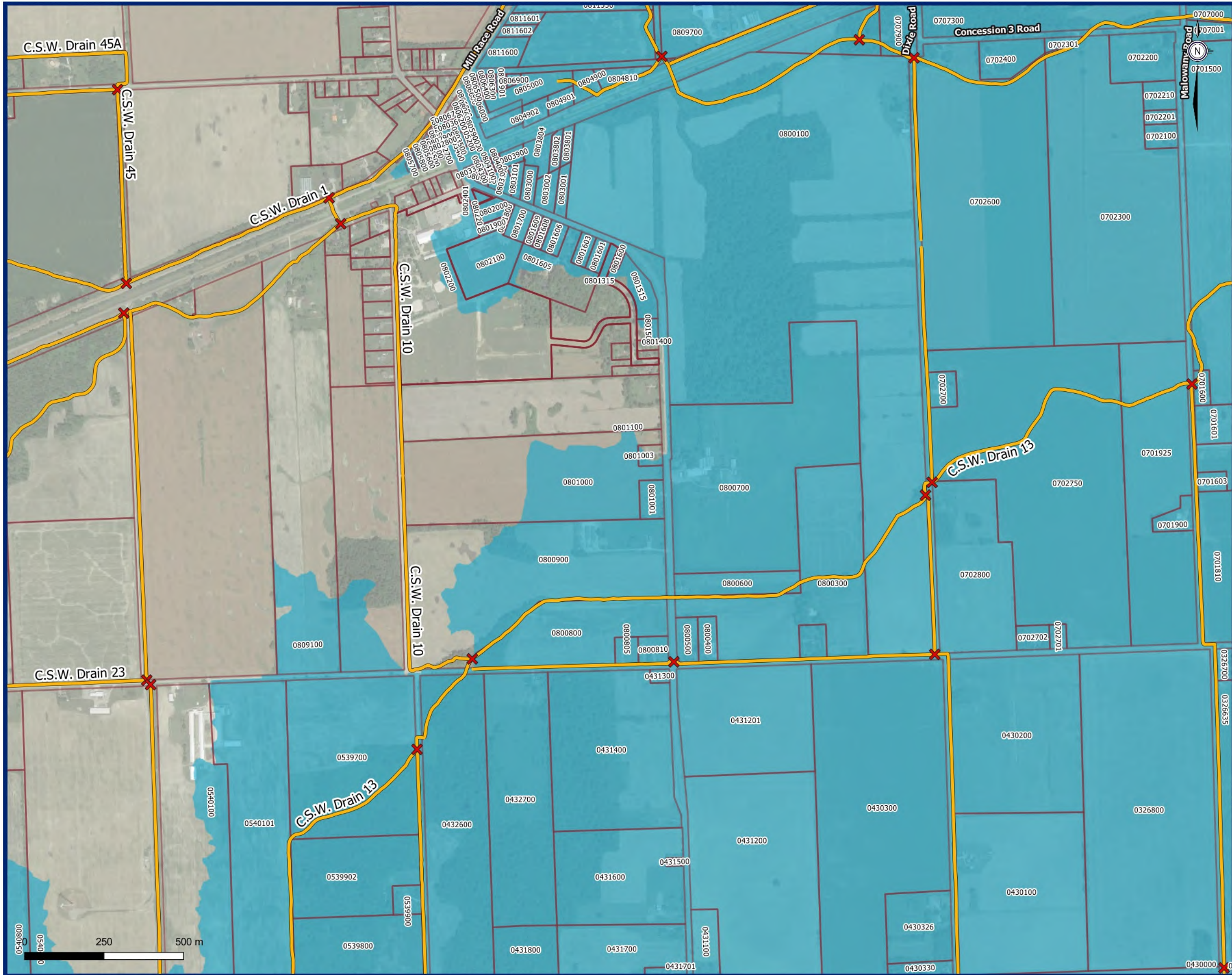
- ✕ Drain Intersections
- Municipal Drains
- Drain 13, Section 13
- Parcel





- ✕ Drain Intersections
- Municipal Drains
- Drain 13, Section 13
- Parcel





Wainfleet CSW

- ✕ Drain Intersections
- Municipal Drains
- Drain 13, Section 13
- Parcel

### Drain 13, Section 13 Pg. 3

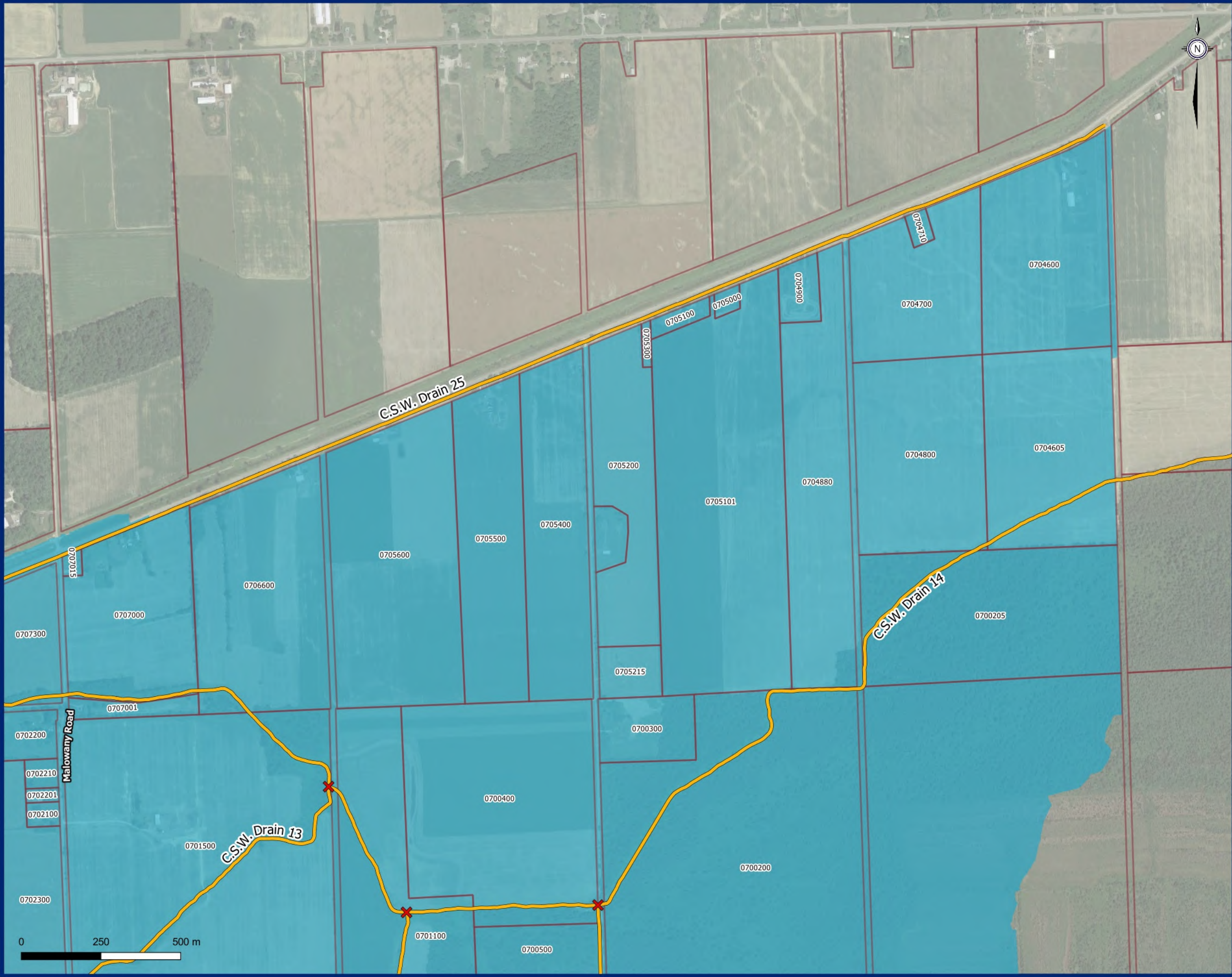
Sub Drain Extents

May, 2023  
617082  
Projection EPSG:26917  
Imagery © Google and Providers



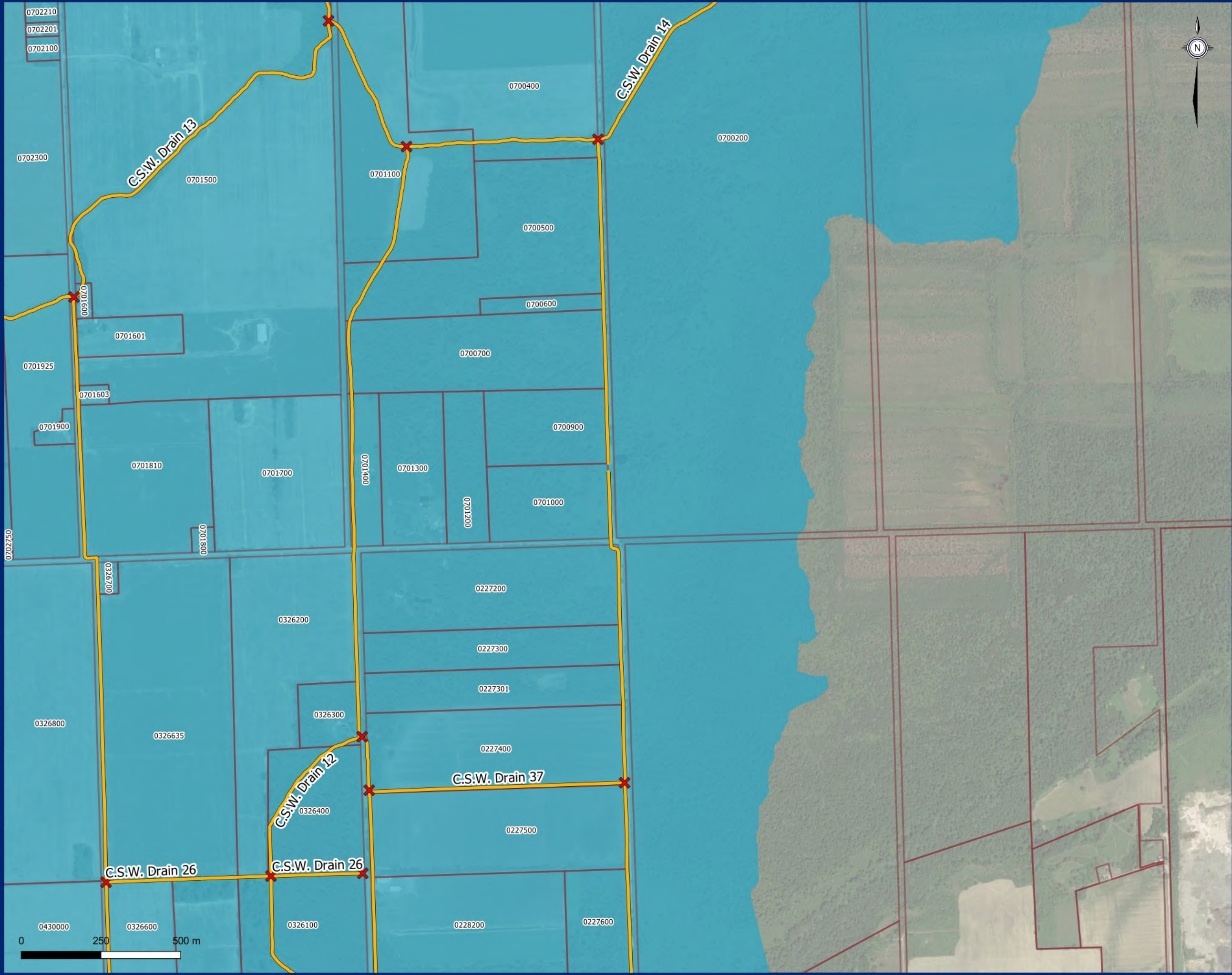






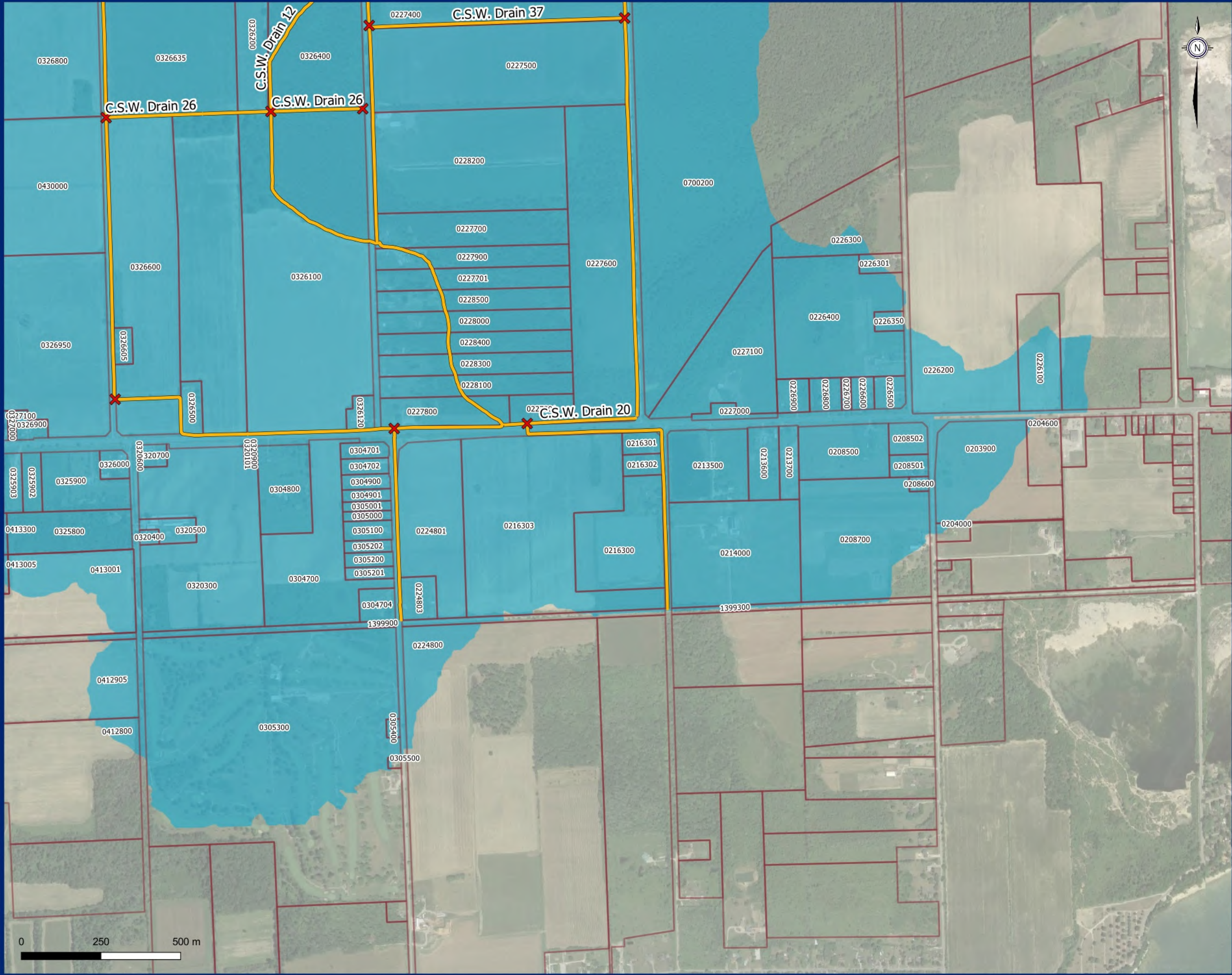
- ✕ Drain Intersections
- Municipal Drains
- Drain 13, Section 13
- Parcel





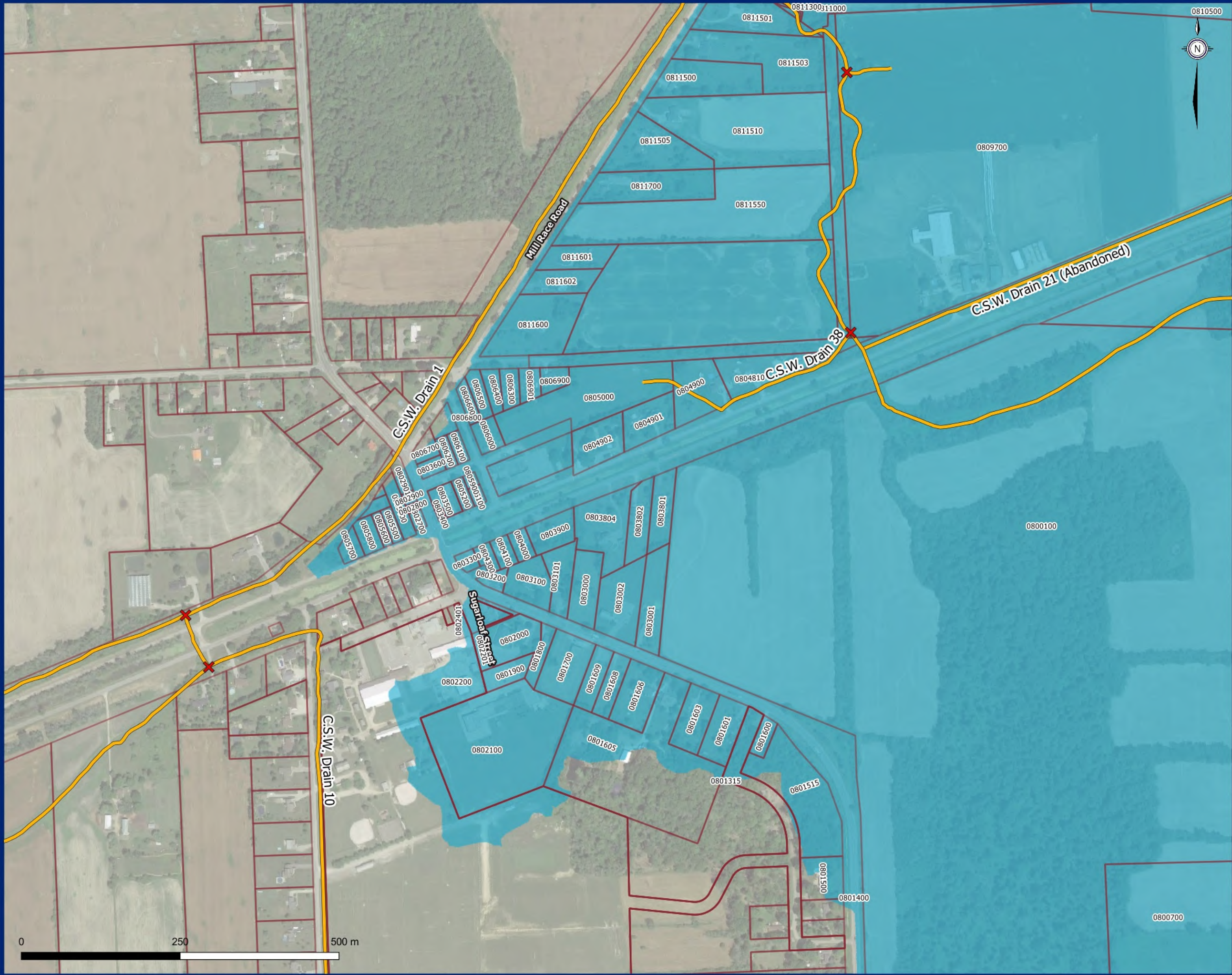
- ✕ Drain Intersections
- Municipal Drains
- Drain 13, Section 13
- Parcel





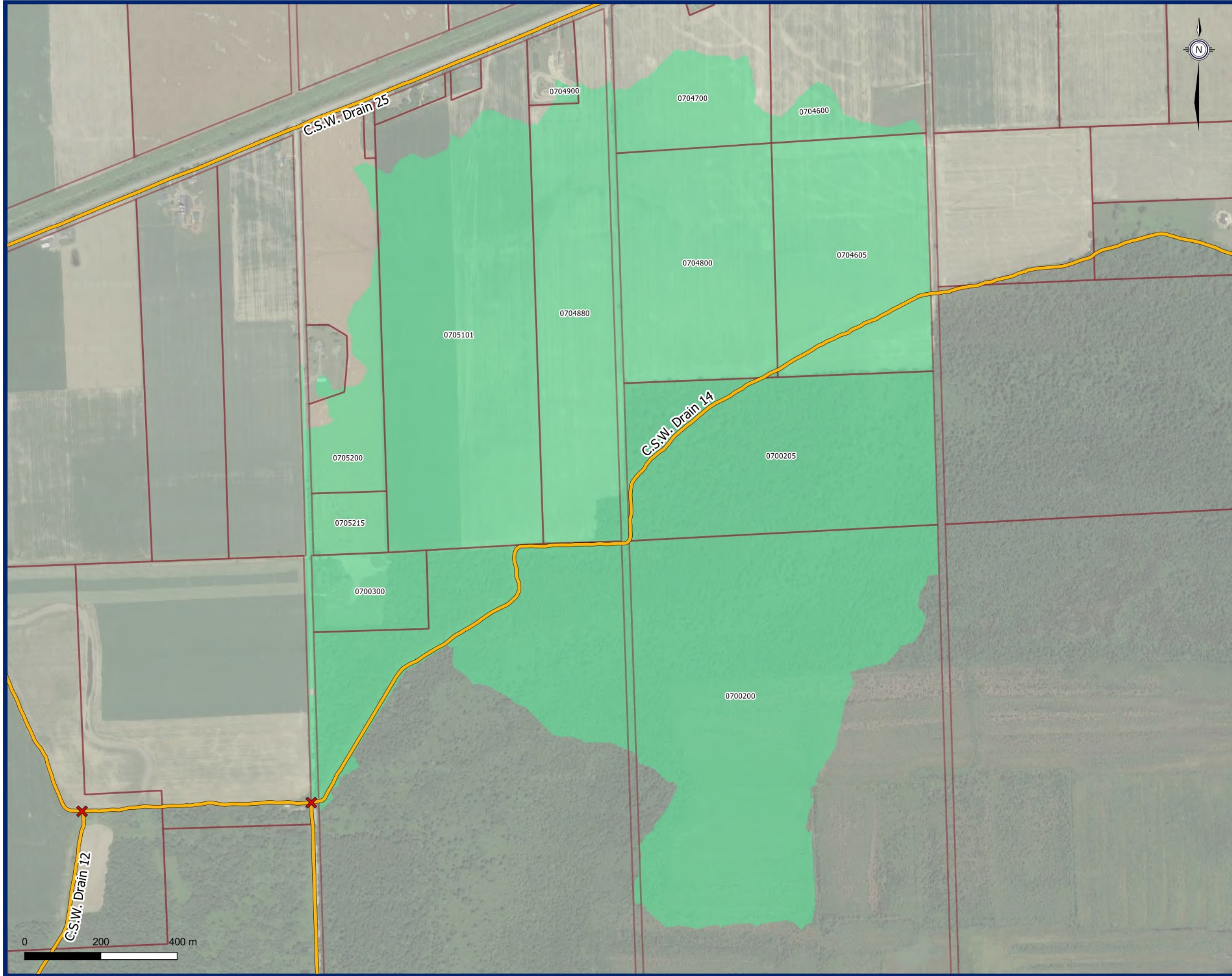
- ✕ Drain Intersections
- Municipal Drains
- Drain 13, Section 13
- Parcel





- ✕ Drain Intersections
- Municipal Drains
- Drain 13, Section 13
- Parcel

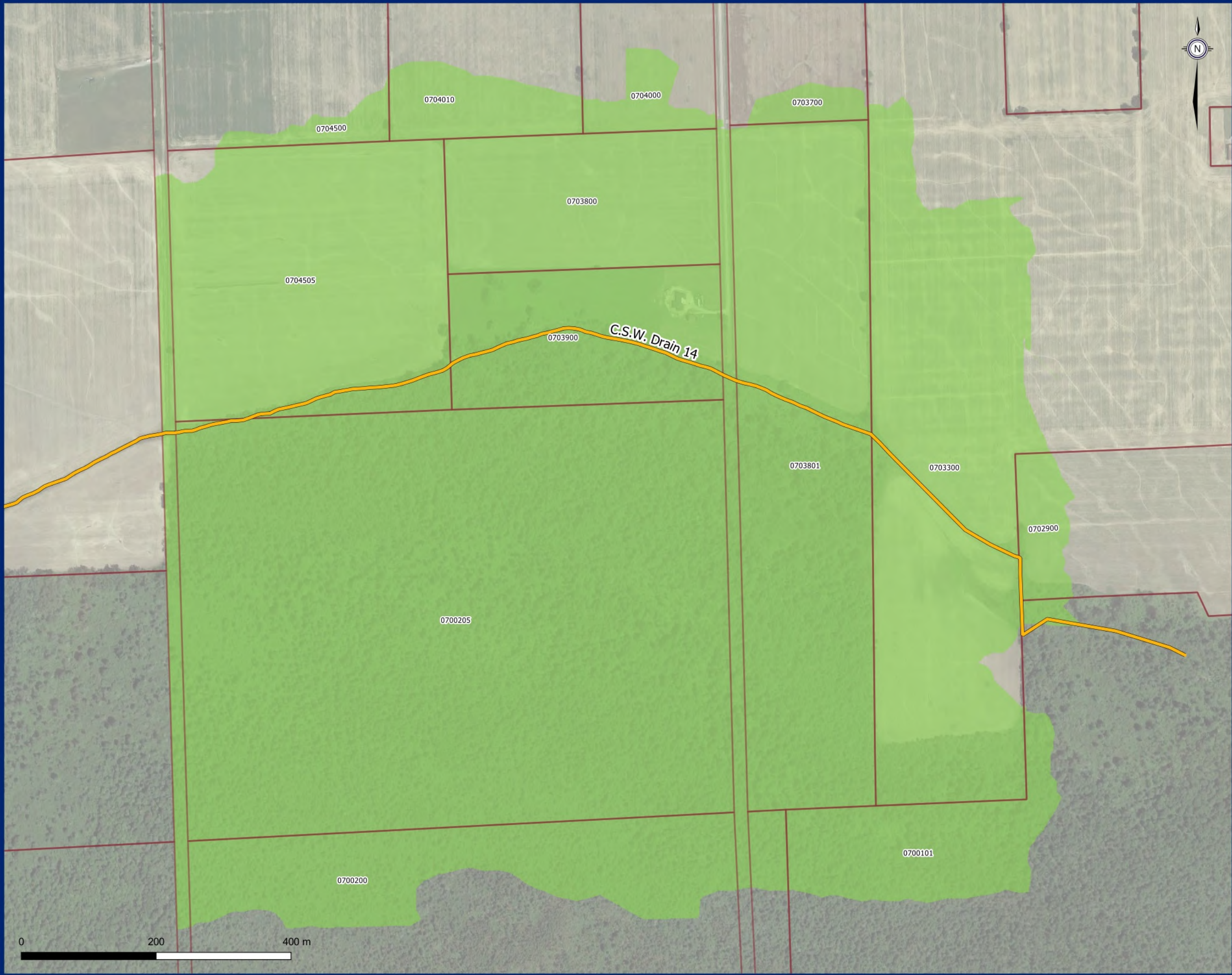




- ✕ Drain Intersections
- Municipal Drains
- Drain 14, Section 1
- Parcel

**Drain 14, Section 1**  
Sub Drain Extents

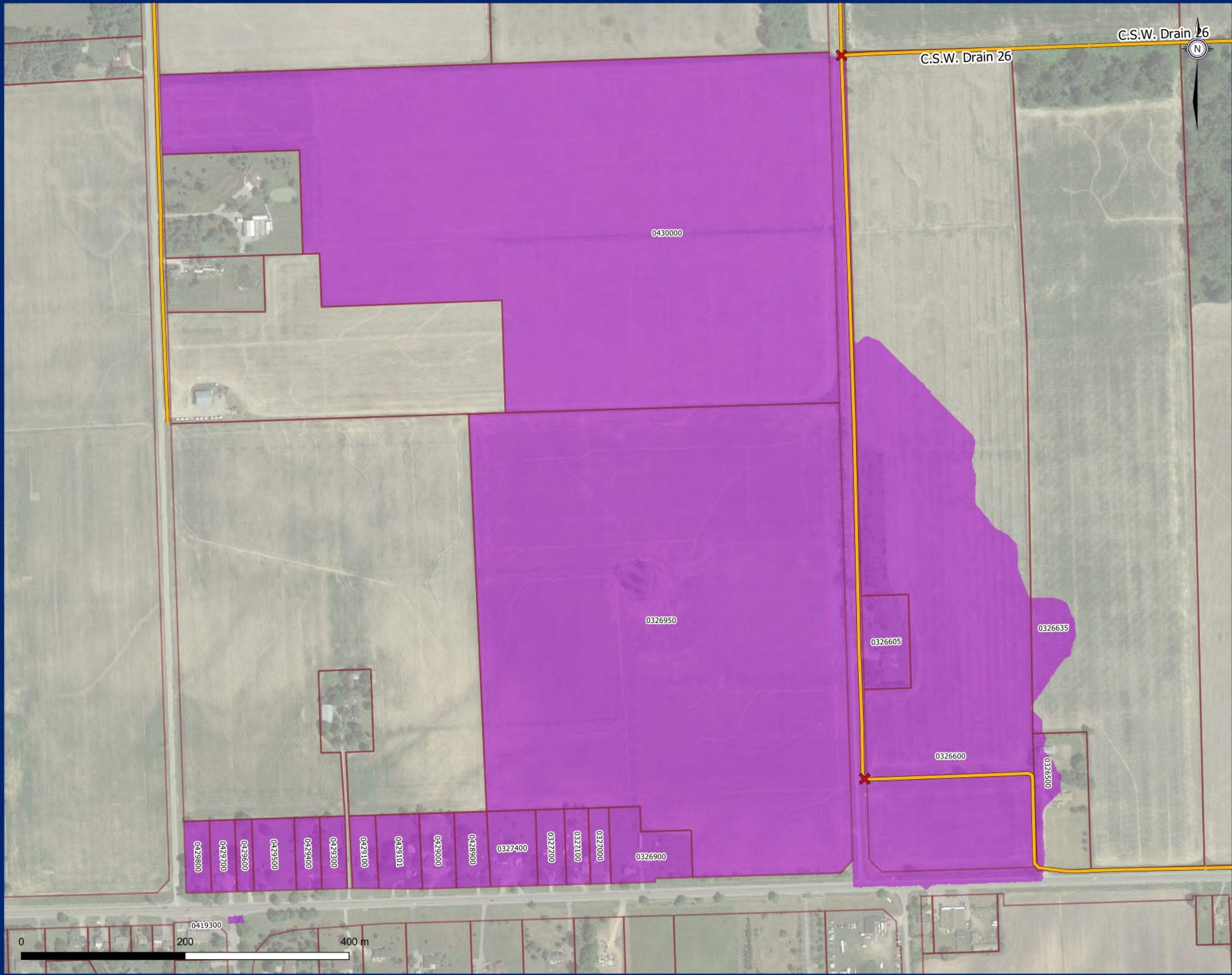




- ✕ Drain Intersections
- Municipal Drains
- Drain 14, Section 2
- Parcel

**Drain 14, Section 2**  
Sub Drain Extents

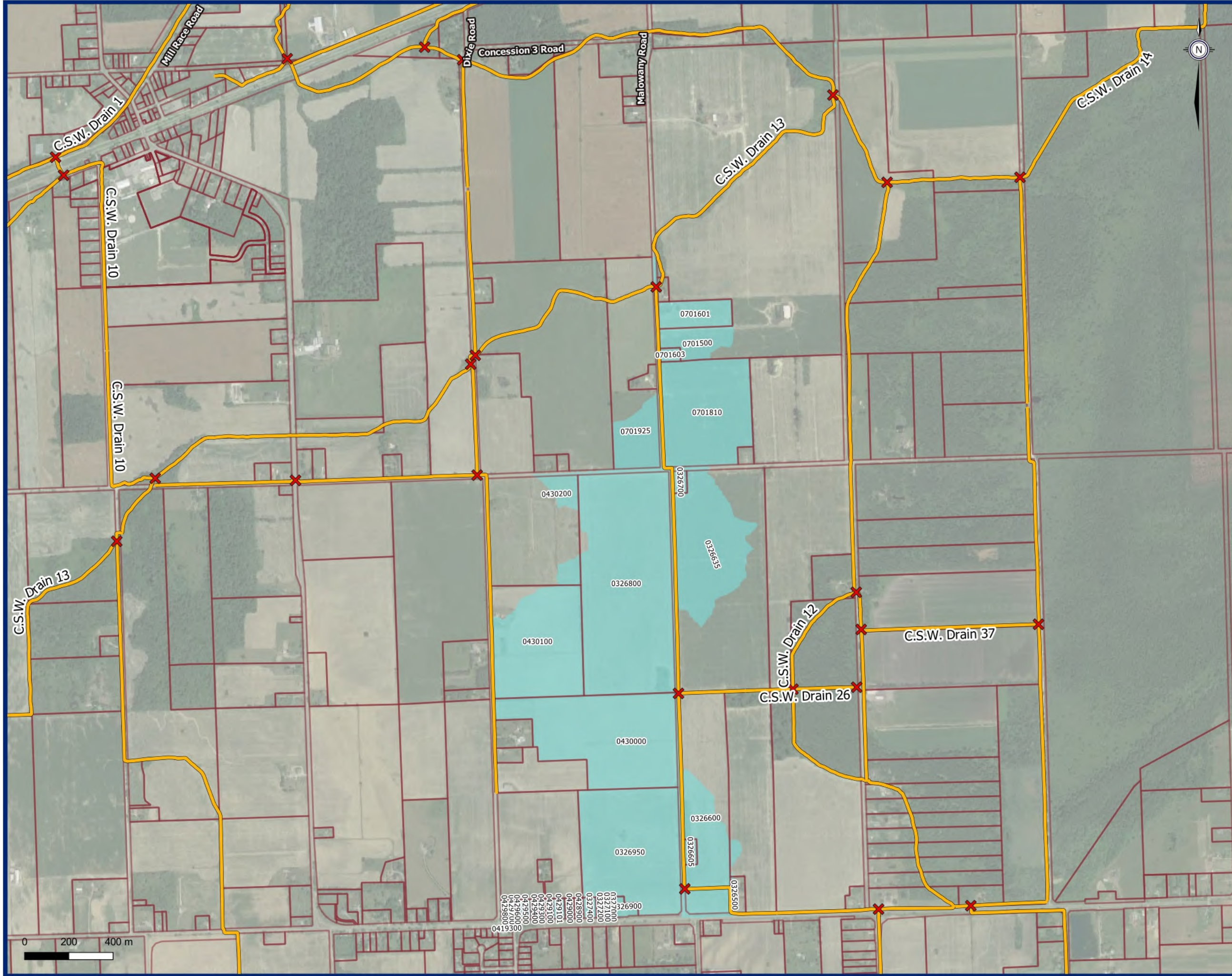




- ✕ Drain Intersections
- Municipal Drains
- Drain 15, Section 1
- Parcel

**Drain 15, Section 1**  
Sub Drain Extents






Wainfleet CSW

- ✕ Drain Intersections
- Municipal Drains
- Drain 15, Section 2
- Parcel

**Drain 15, Section 2**  
Sub Drain Extents

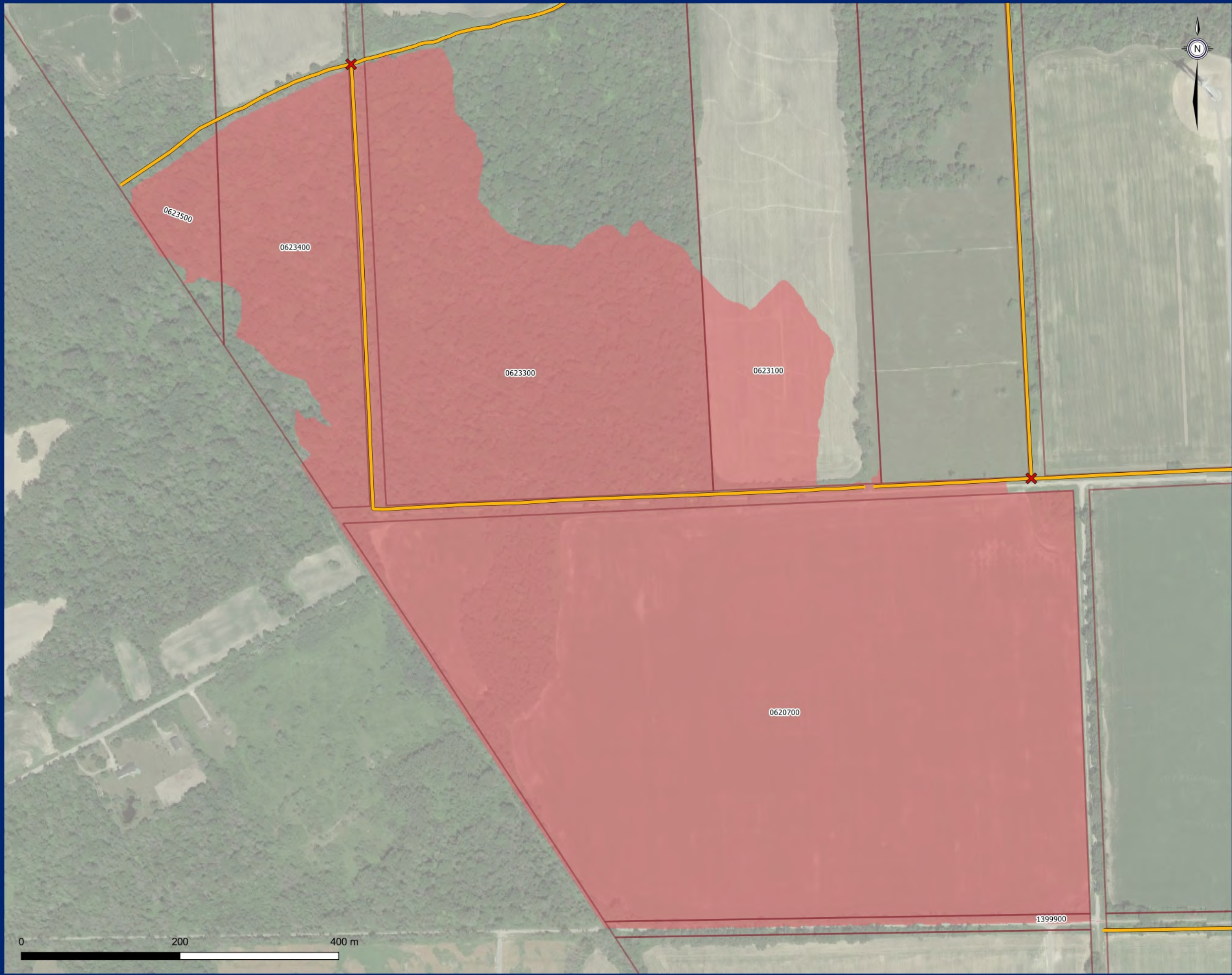




- ✕ Drain Intersections
- Municipal Drains
- Drain 16, Section 1
- Parcel

**Drain 16, Section 1**  
Sub Drain Extents






- ✕ Drain Intersections
- Municipal Drains
- Drain 16, Section 2
- Parcel

**Drain 16, Section 2**  
Sub Drain Extents

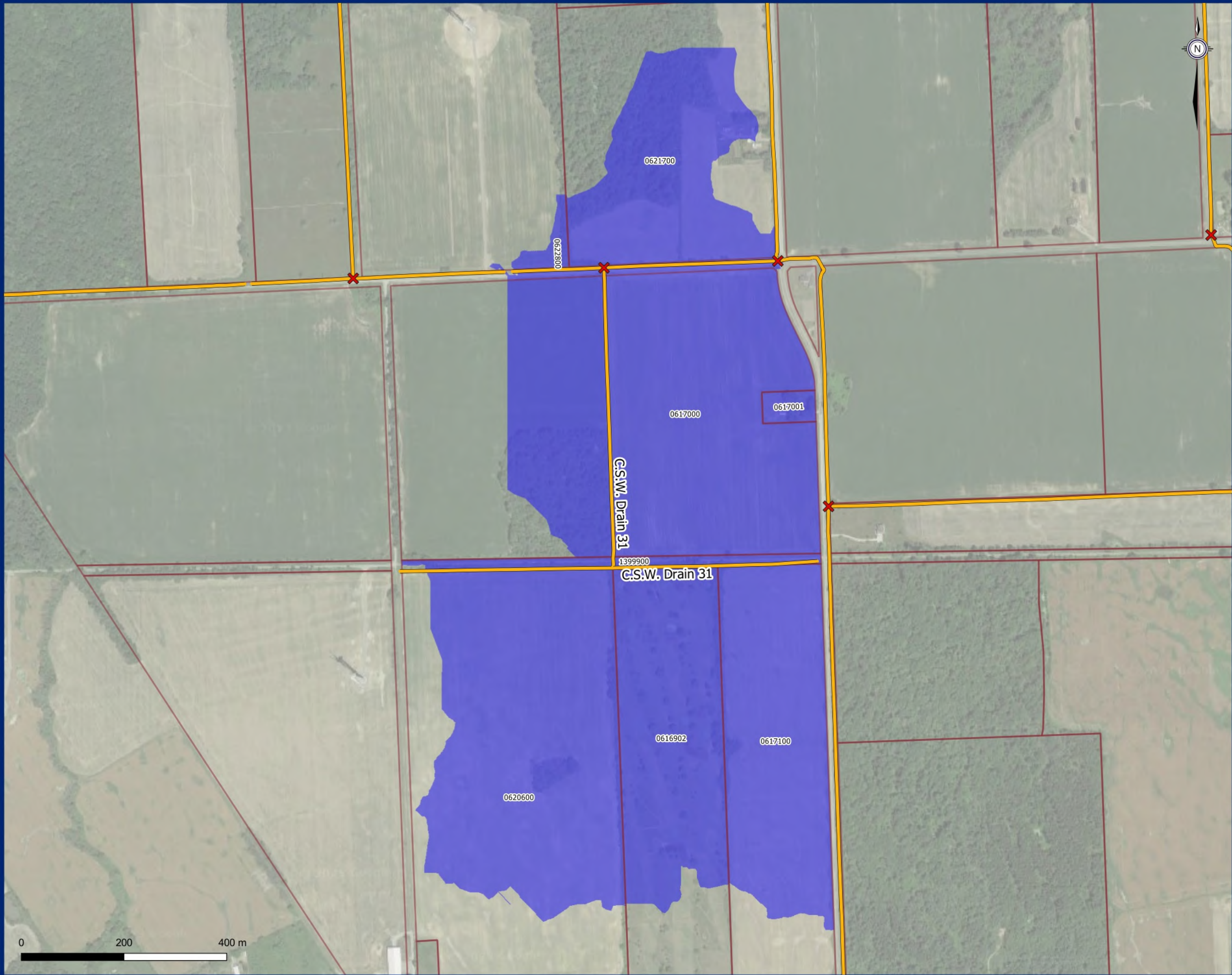




- ✕ Drain Intersections
- Municipal Drains
- Drain 16, Section 3
- Parcel

**Drain 16, Section 3**  
Sub Drain Extents

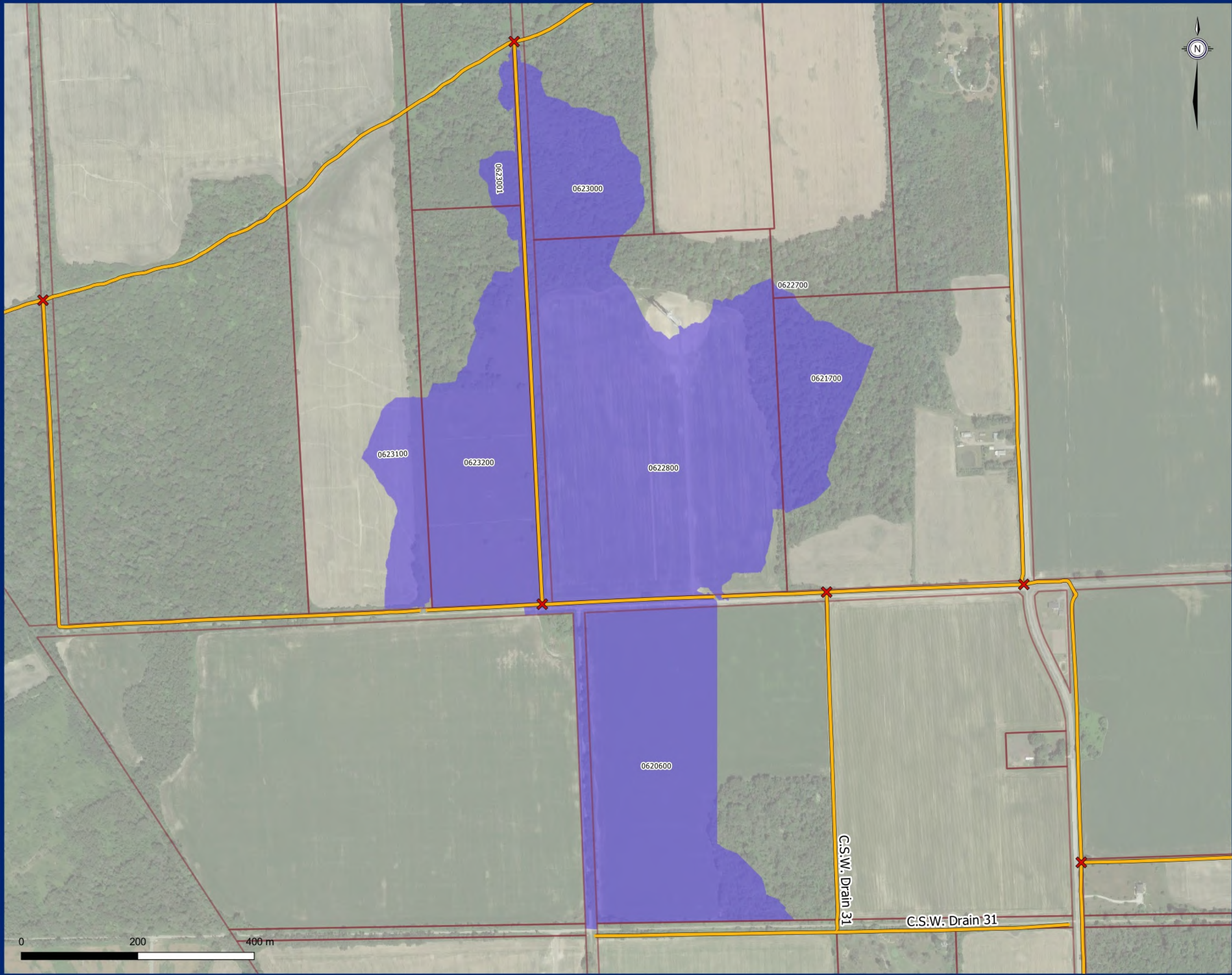




- ✕ Drain Intersections
- Municipal Drains
- Drain 16, Section 4
- Parcel

**Drain 16, Section 4**  
Sub Drain Extents

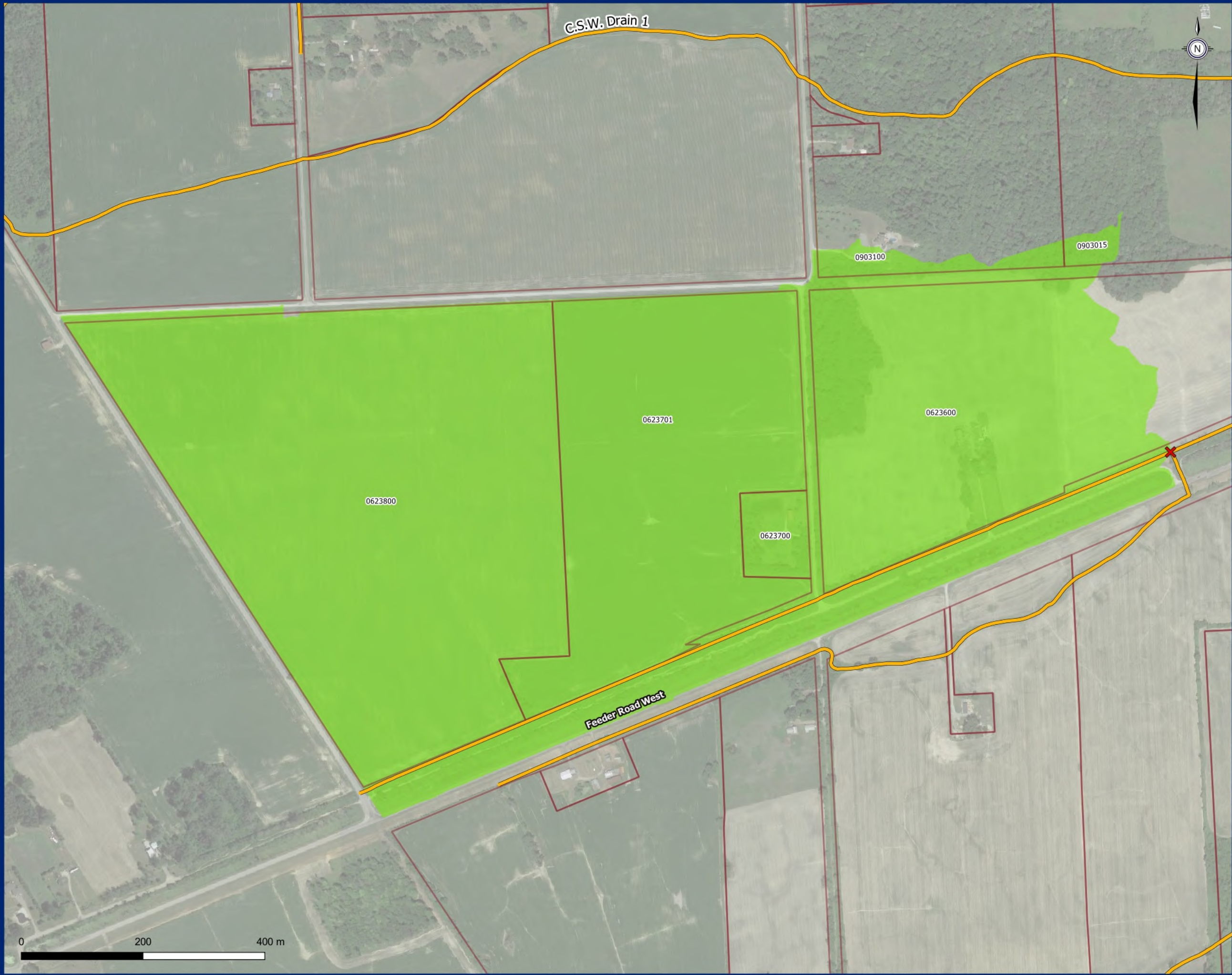




- ✕ Drain Intersections
- Municipal Drains
- Drain 17, Section 1
- Parcel

**Drain 17, Section 1**  
Sub Drain Extents

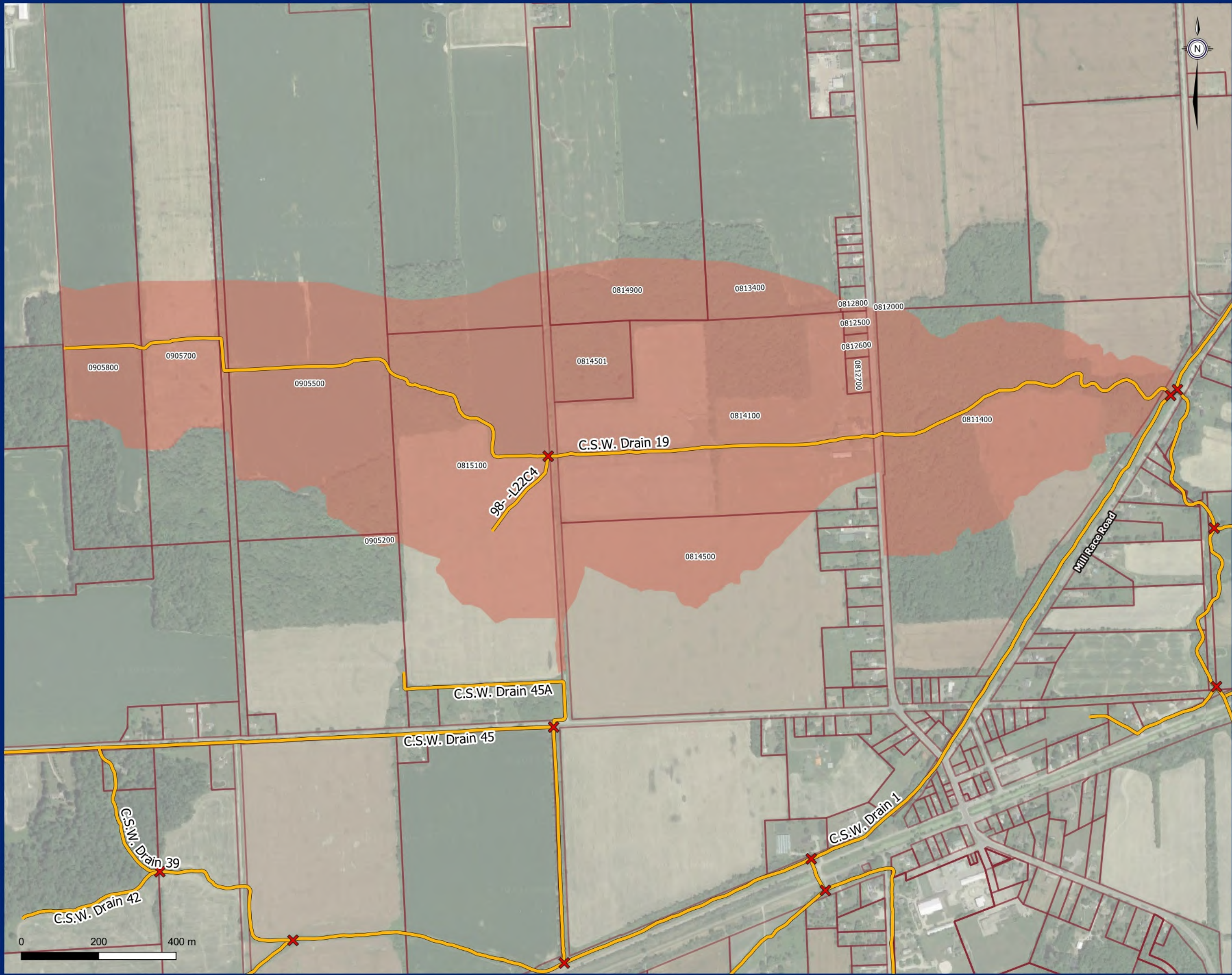




- ✕ Drain Intersections
- Municipal Drains
- Drain 18, Section 1
- Parcel

**Drain 18, Section 1**  
Sub Drain Extents

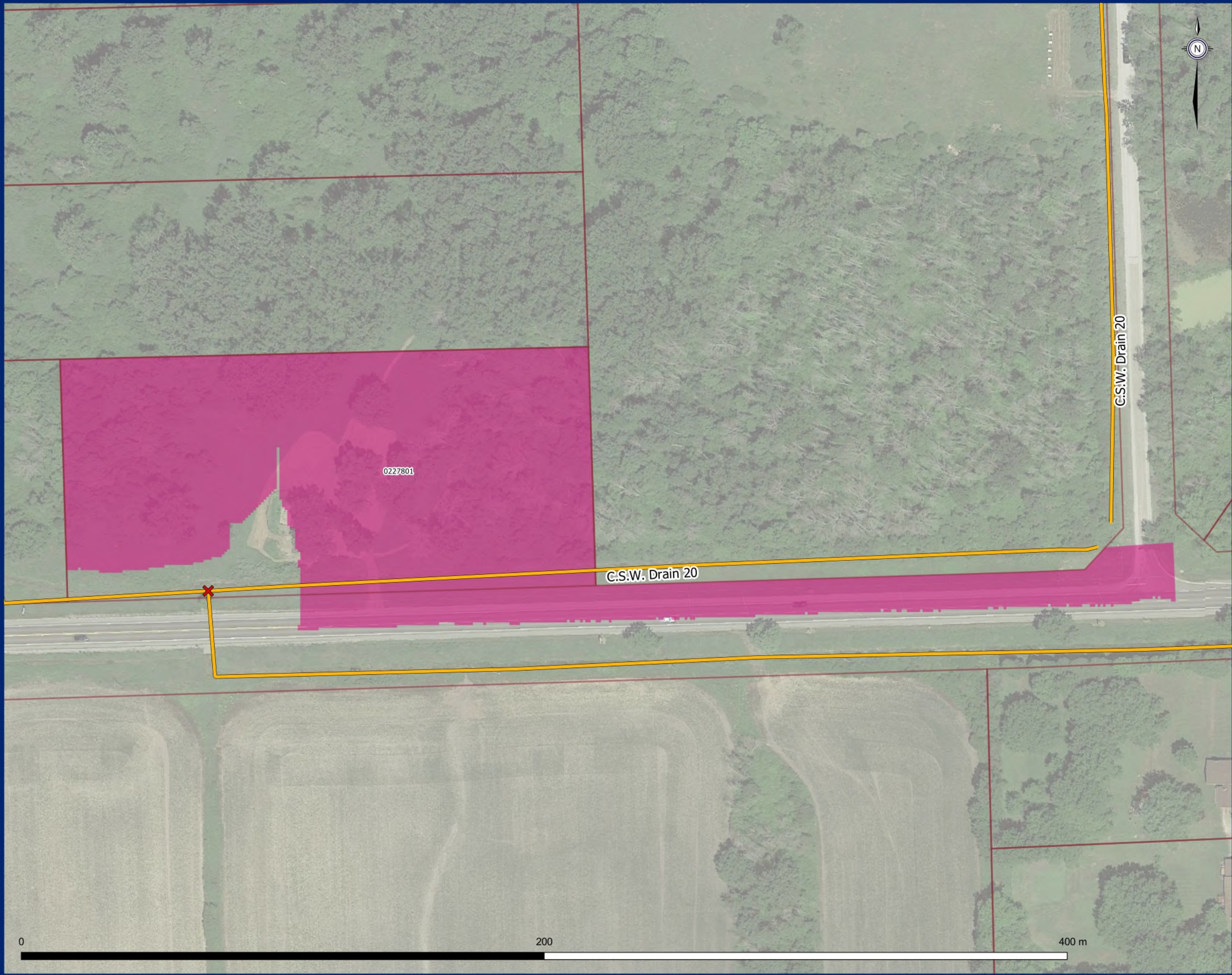




- ✕ Drain Intersections
- Municipal Drains
- Drain 19, Section 1
- Parcel

**Drain 19, Section 1**  
Sub Drain Extents

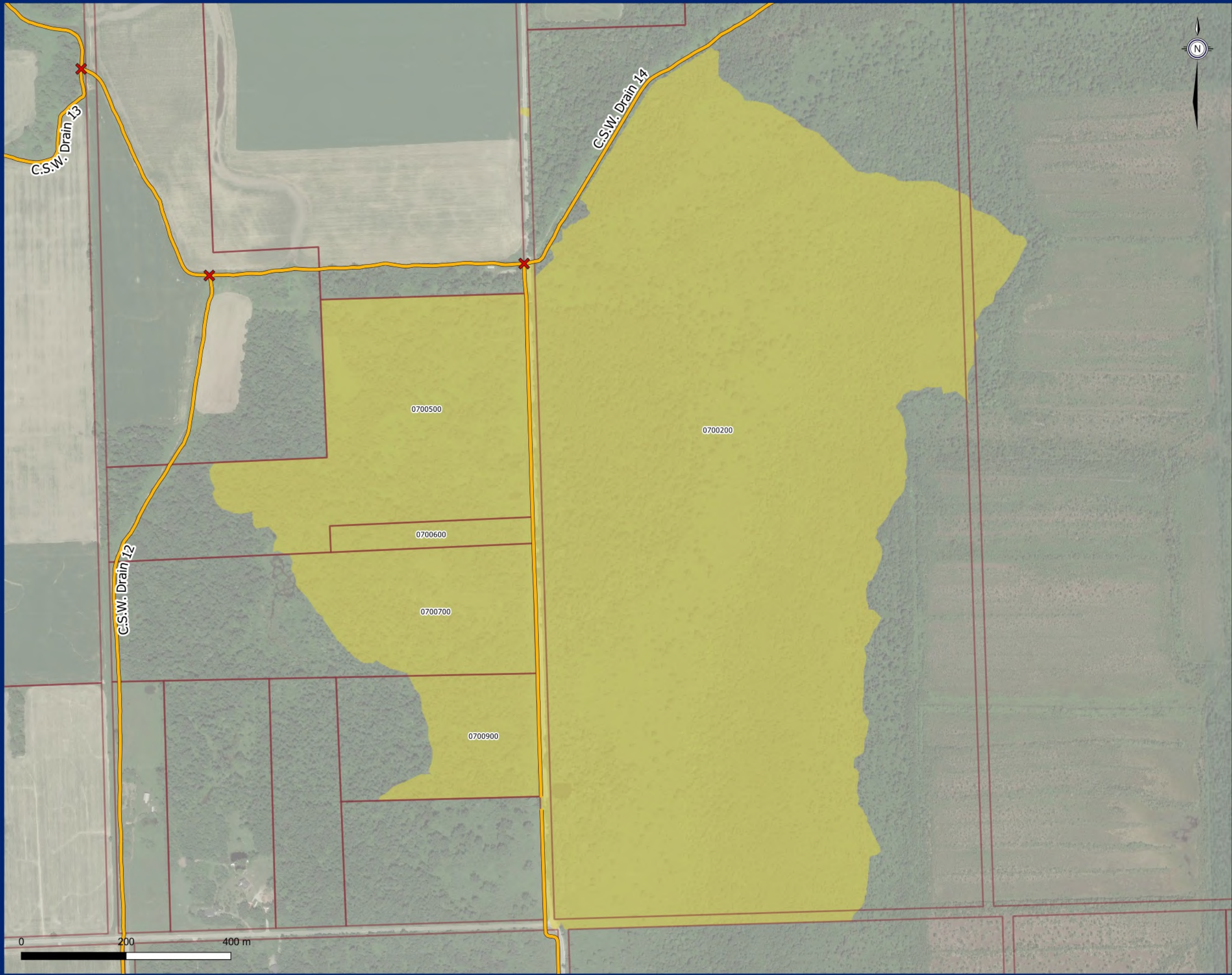




- ✕ Drain Intersections
- Municipal Drains
- Drain 20, Section 1
- Parcel

**Drain 20, Section 1**  
Sub Drain Extents

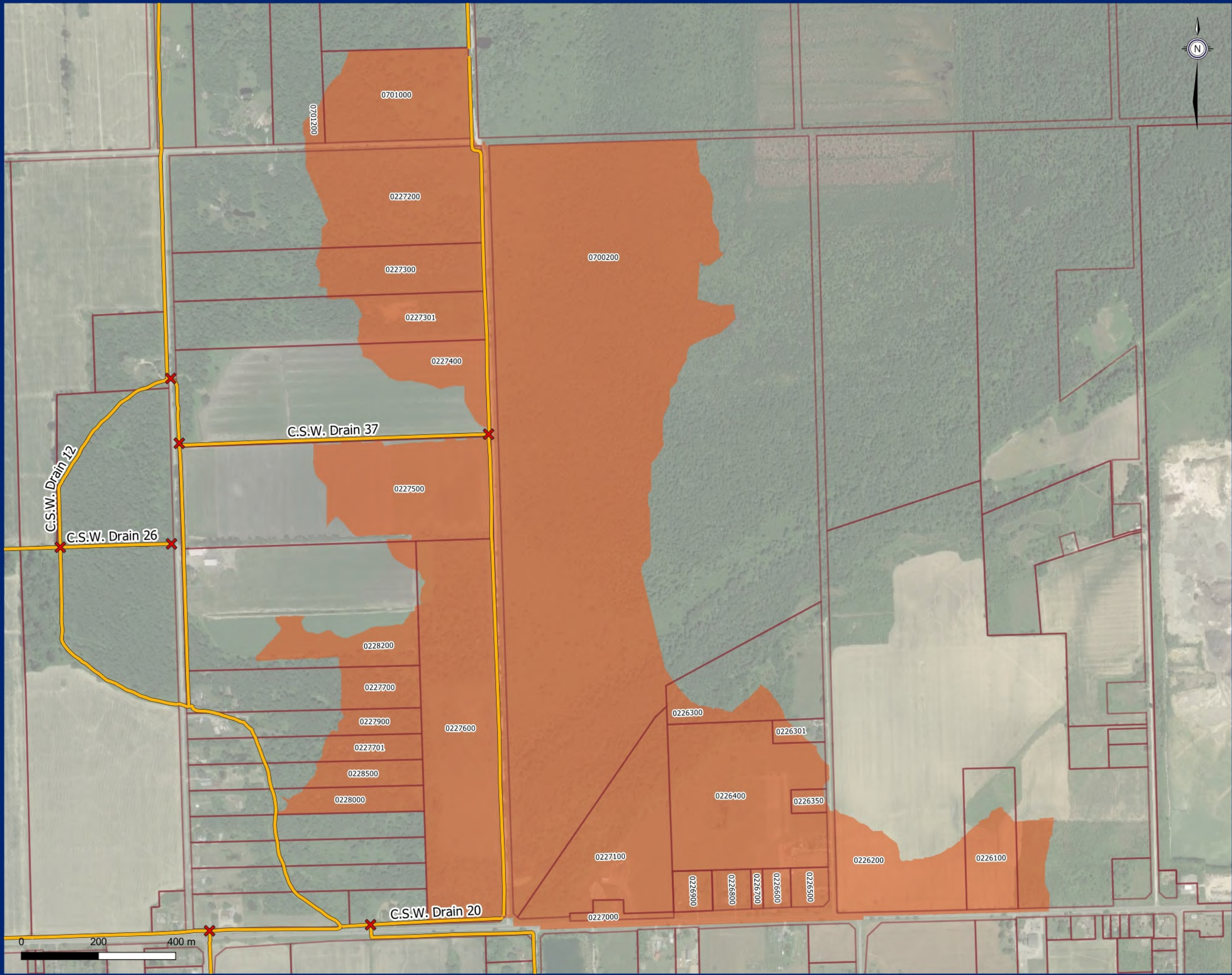




- ✕ Drain Intersections
- Municipal Drains
- Drain 20, Section 2
- Parcel

**Drain 20, Section 2**  
Sub Drain Extents

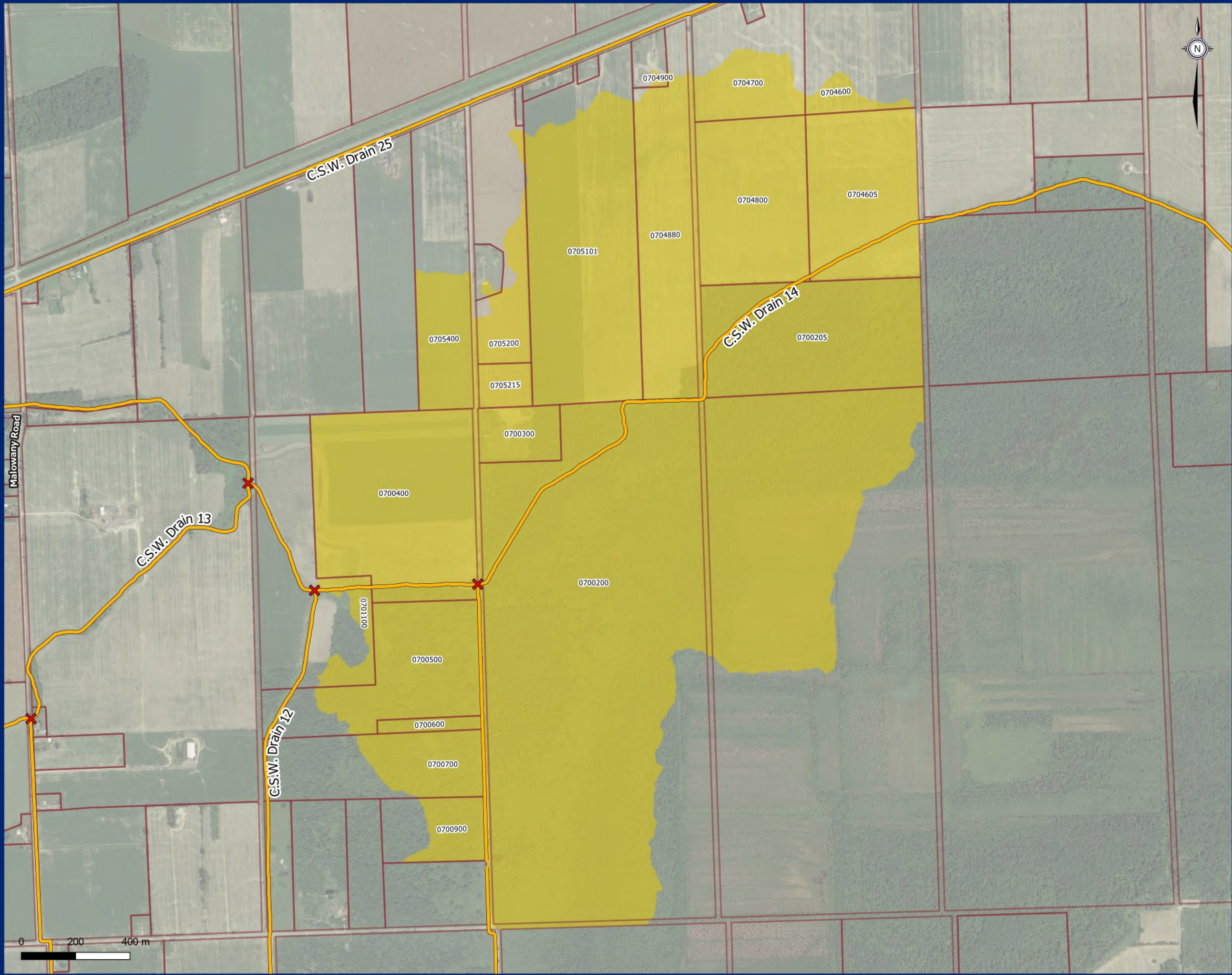




- ✕ Drain Intersections
- Municipal Drains
- Drain 20, Section 3
- Parcel

**Drain 20, Section 3**  
Sub Drain Extents

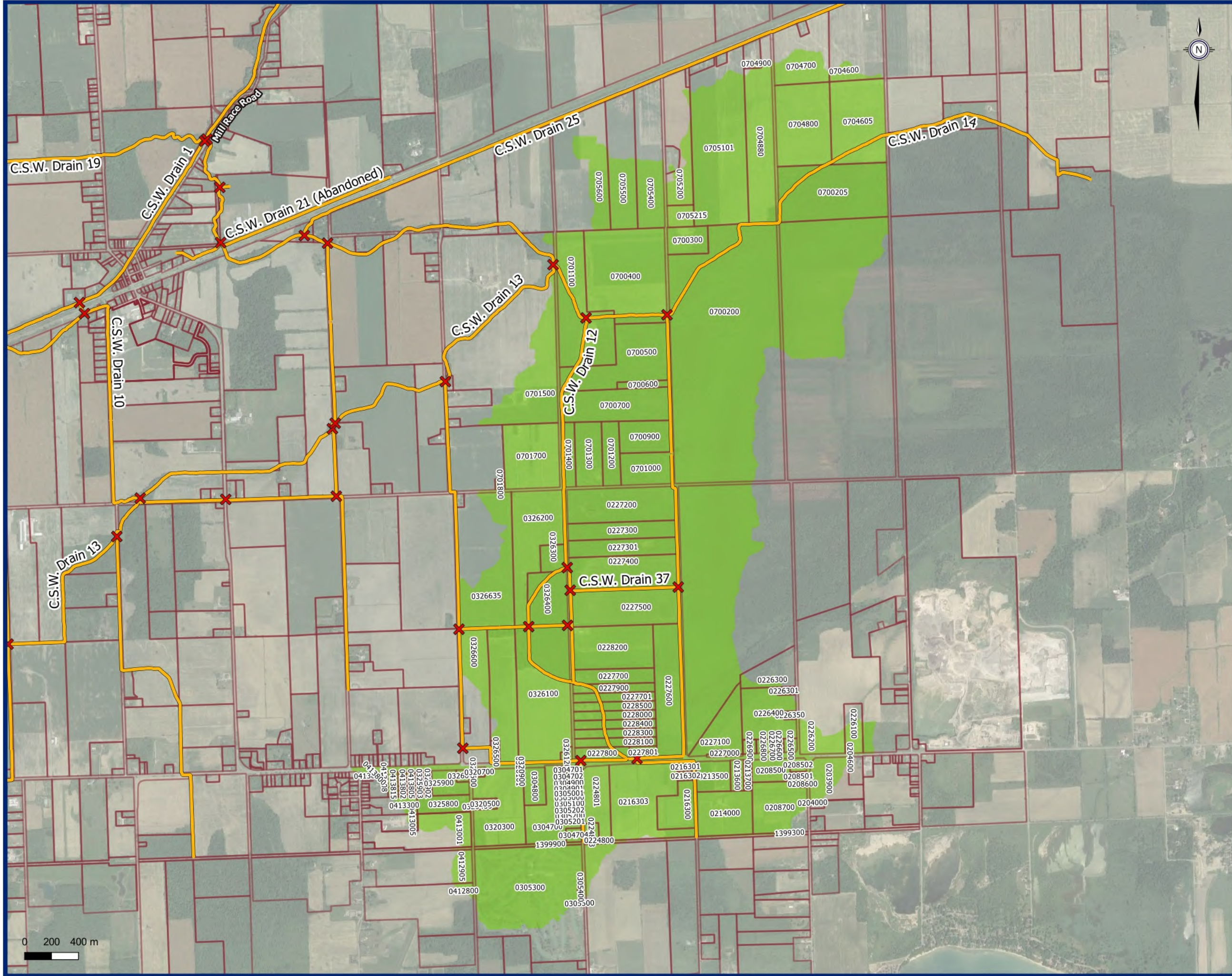




- ✕ Drain Intersections
- Municipal Drains
- Drain 20, Section 4
- Parcel

**Drain 20, Section 4**  
Sub Drain Extents

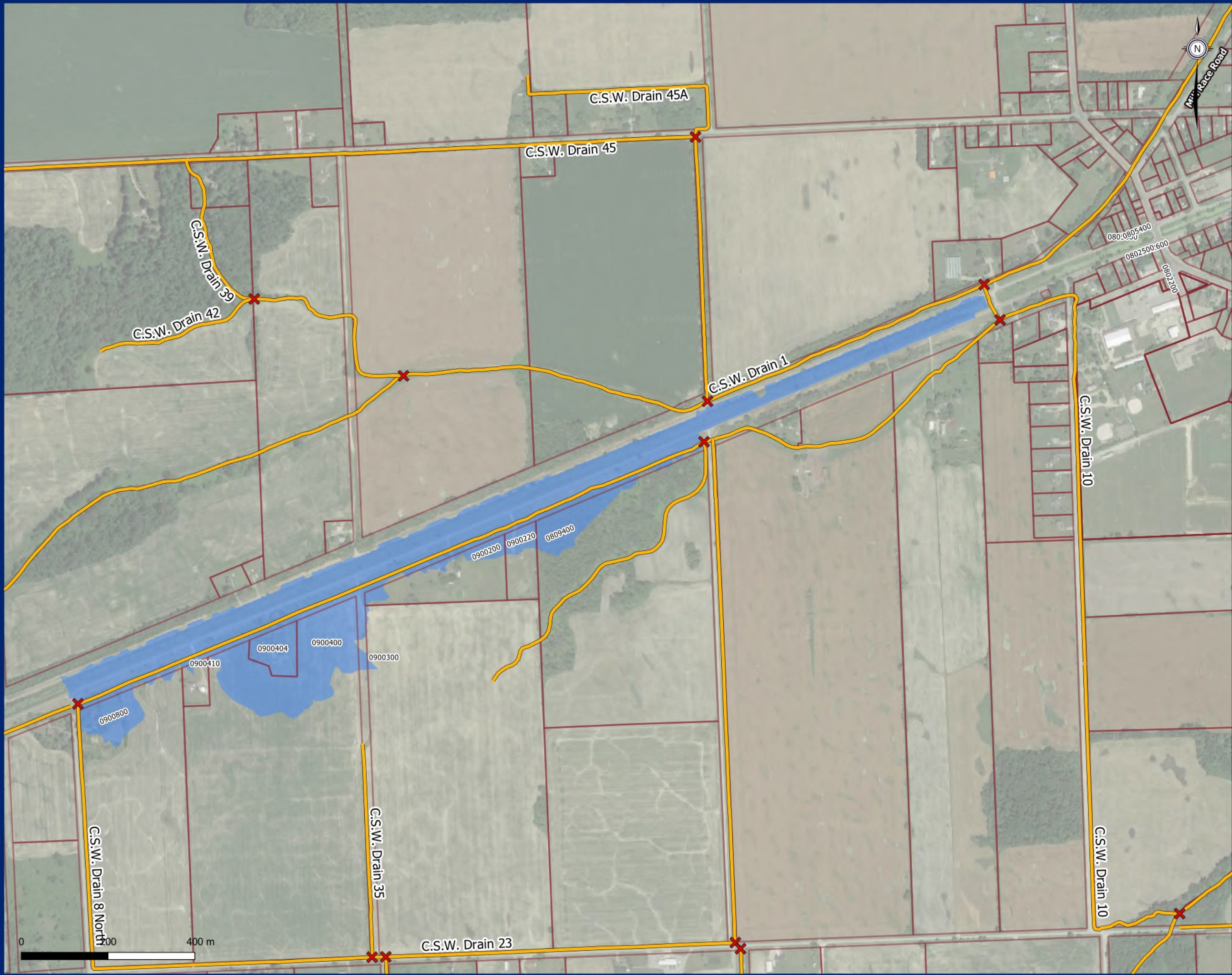




- ✕ Drain Intersections
- Municipal Drains
- Drain 20, Section 5
- Parcel

**Drain 20, Section 5**  
Sub Drain Extents



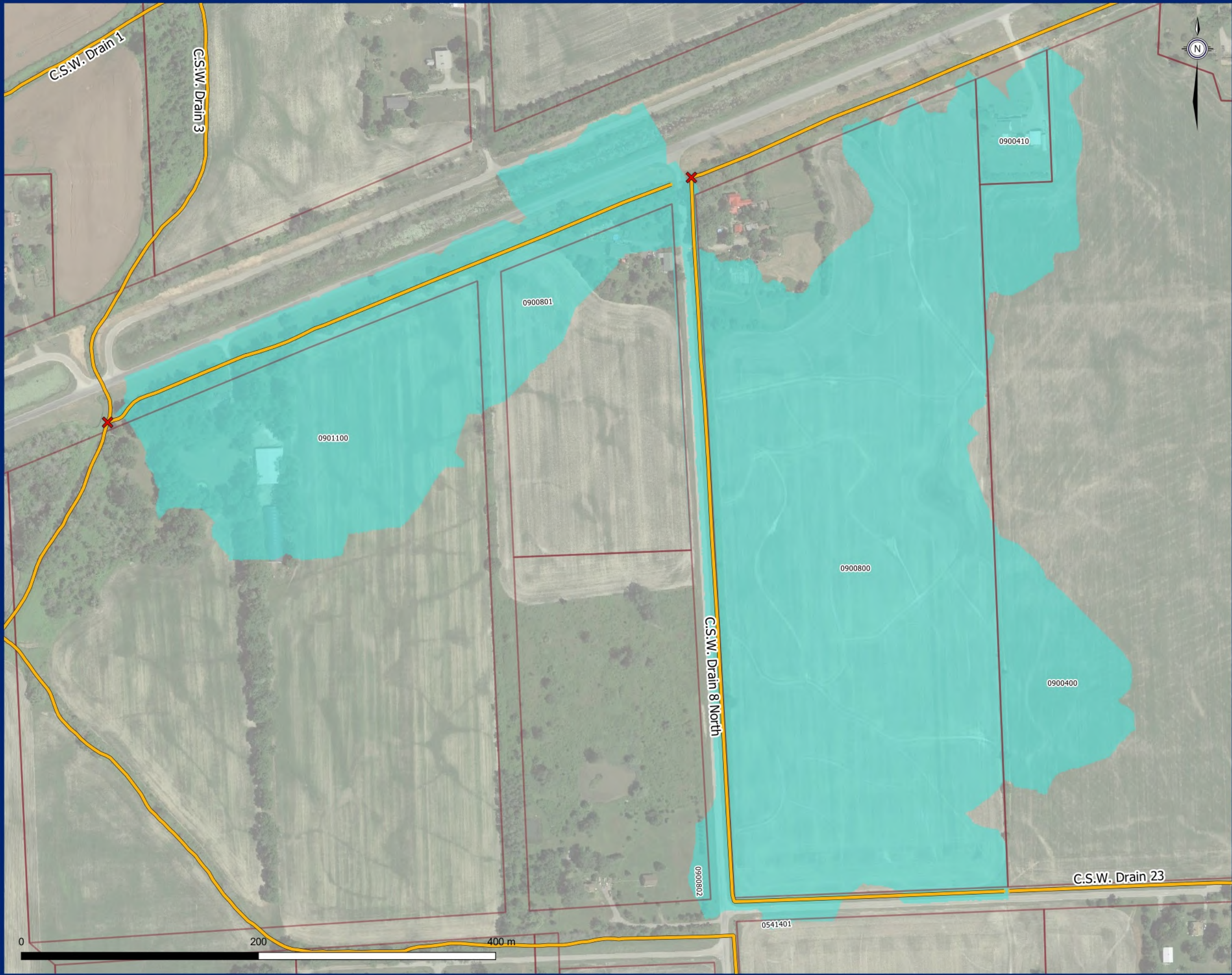


- ✕ Drain Intersections
- Municipal Drains
- Drain 22, Section 1
- Parcel

**Drain 22, Section 1**

Sub Drain Extents

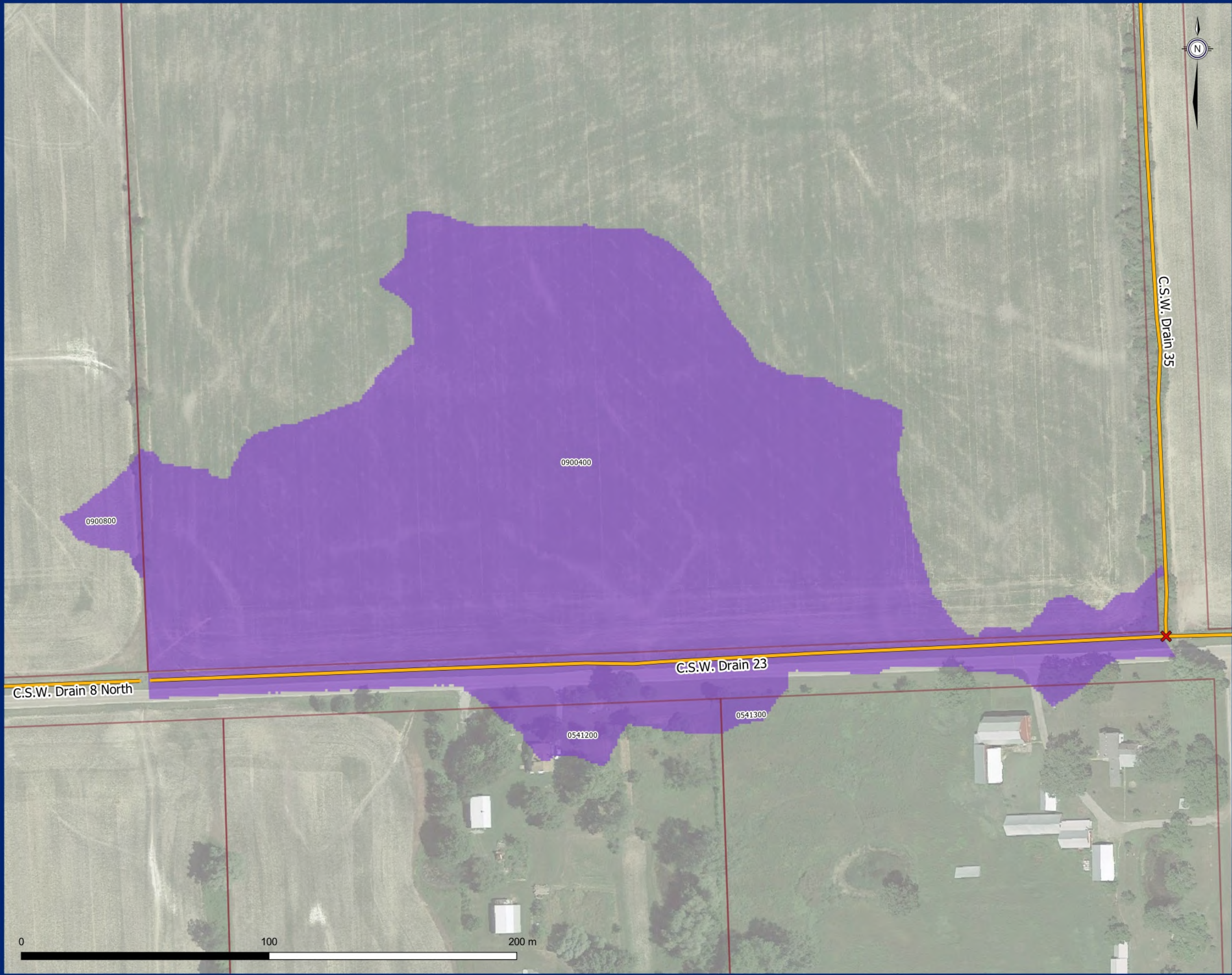




- ✕ Drain Intersections
- Municipal Drains
- Drain 22, Section 2
- Parcel

**Drain 22, Section 2**  
Sub Drain Extents

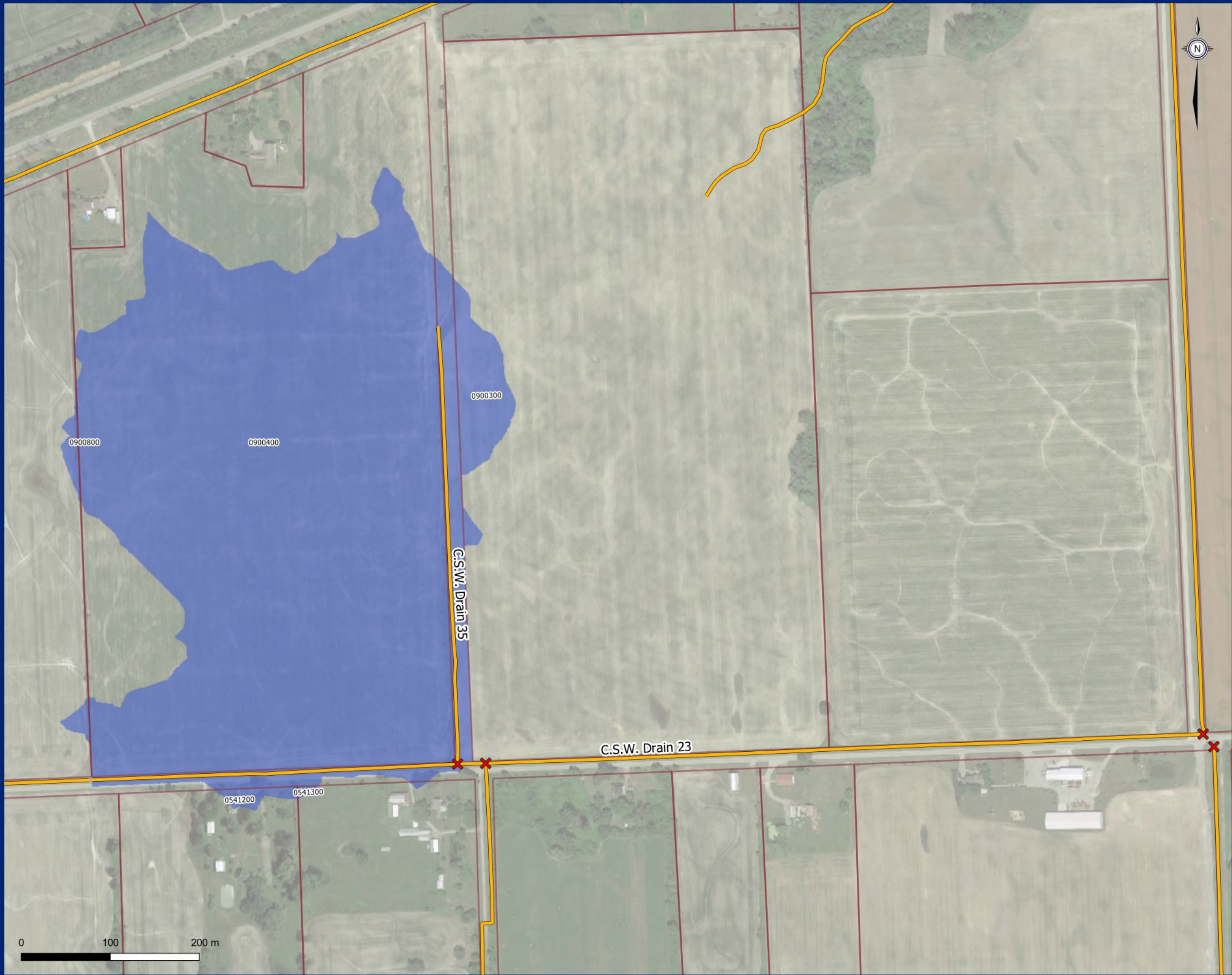




- ✕ Drain Intersections
- Municipal Drains
- Drain 23, Section 1
- Parcel

**Drain 23, Section 1**  
Sub Drain Extents

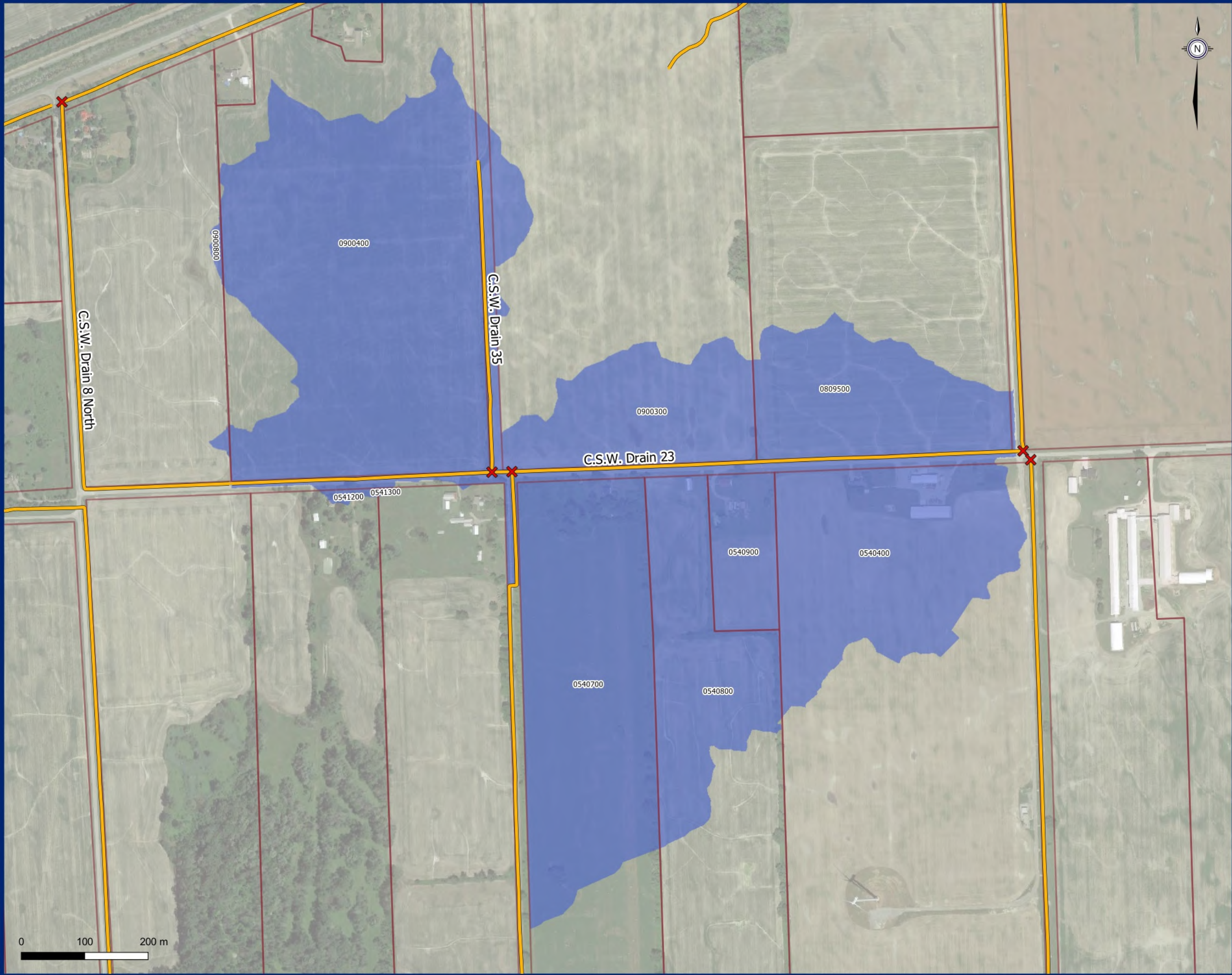




- ✕ Drain Intersections
- Municipal Drains
- Drain 23, Section 2
- Parcel

**Drain 23, Section 2**  
Sub Drain Extents

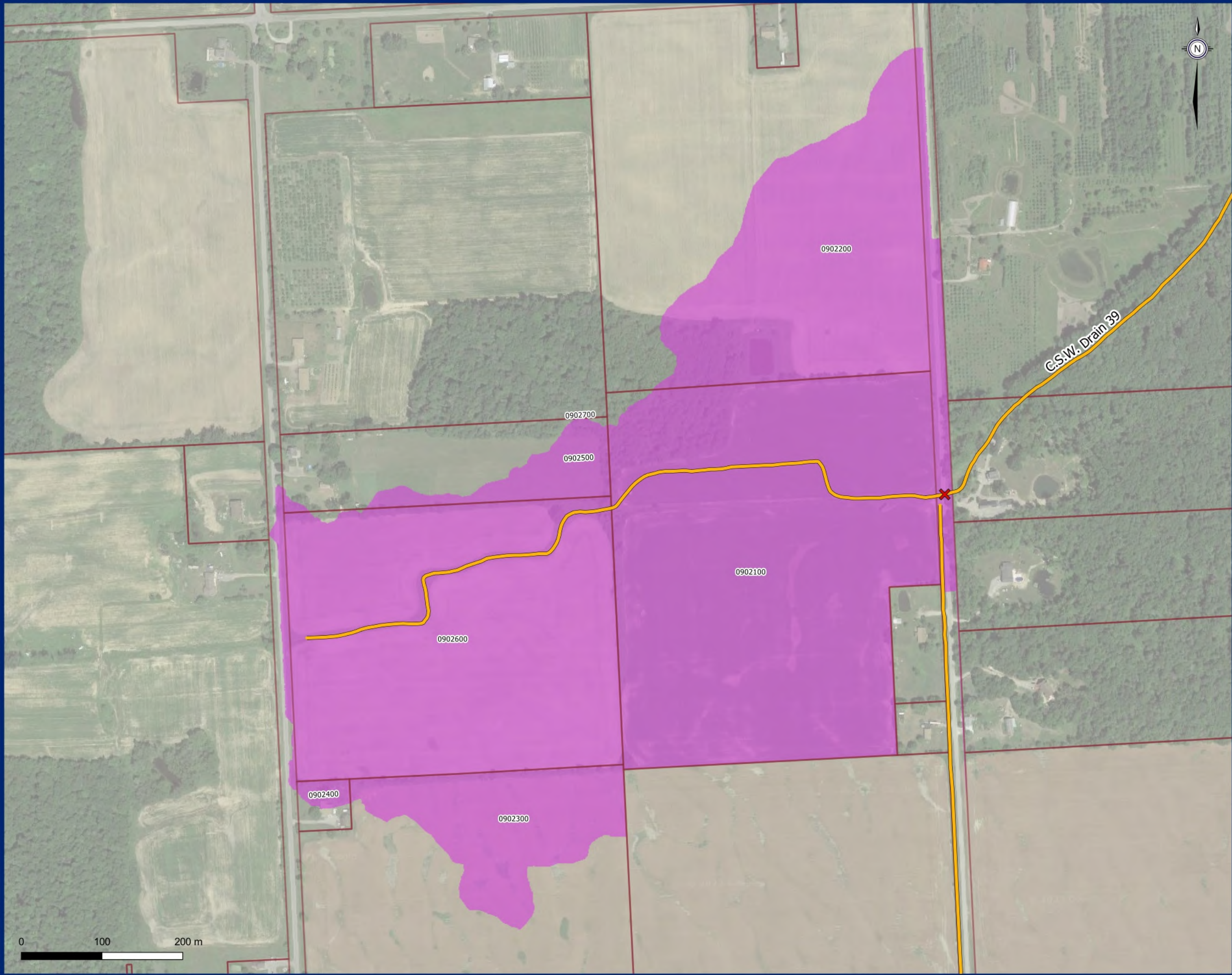




- ✕ Drain Intersections
- Municipal Drains
- Drain 23, Section 3
- Parcel

**Drain 23, Section 3**  
Sub Drain Extents

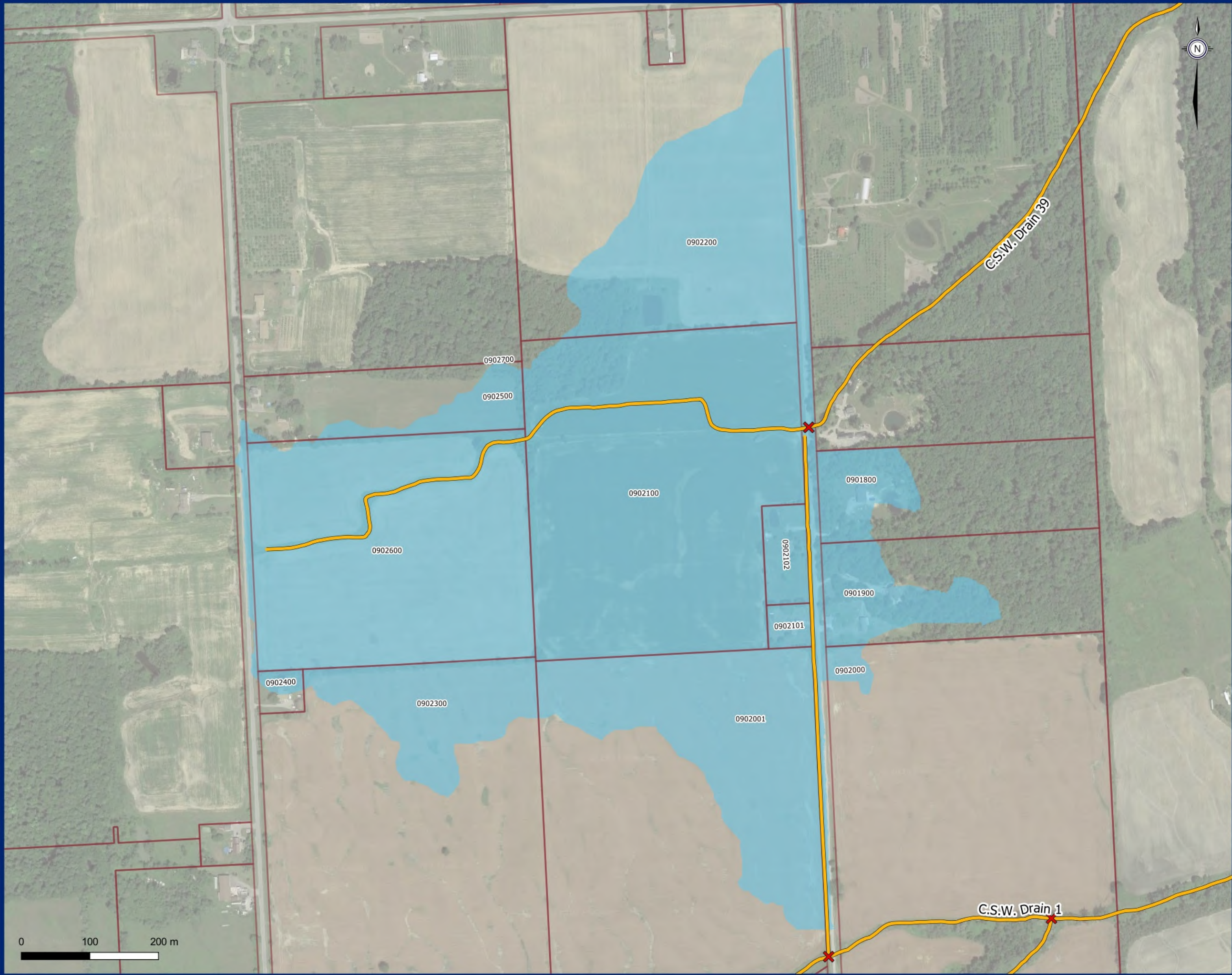




- ✕ Drain Intersections
- Municipal Drains
- Drain 24, Section 1
- Parcel

**Drain 24, Section 1**  
Sub Drain Extents





- ✕ Drain Intersections
- Municipal Drains
- Drain 24, Section 2
- Parcel

**Drain 24, Section 2**  
Sub Drain Extents

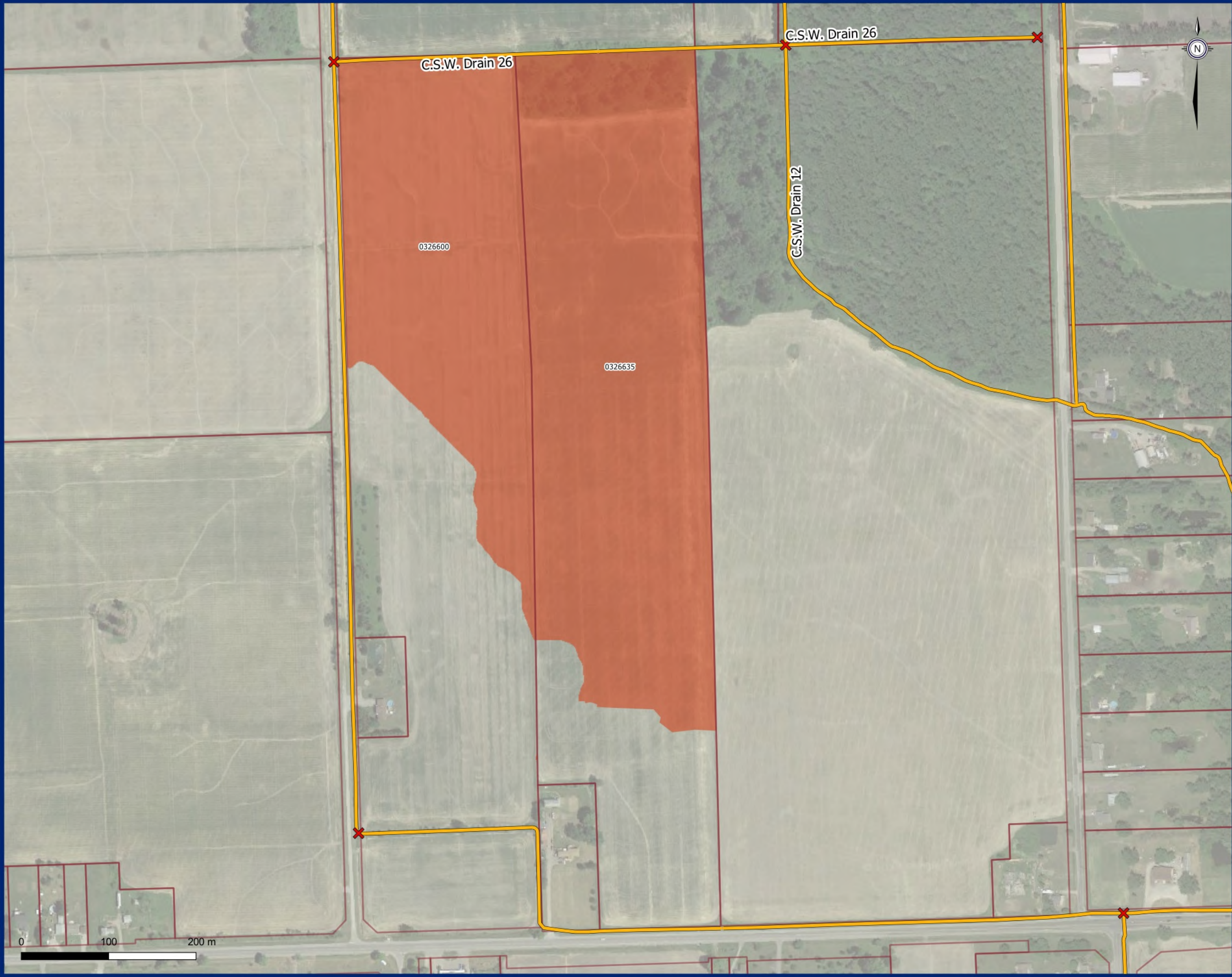




- ✕ Drain Intersections
- Municipal Drains
- Drain 25, Section 1
- Parcel

**Drain 25, Section 1**  
Sub Drain Extents

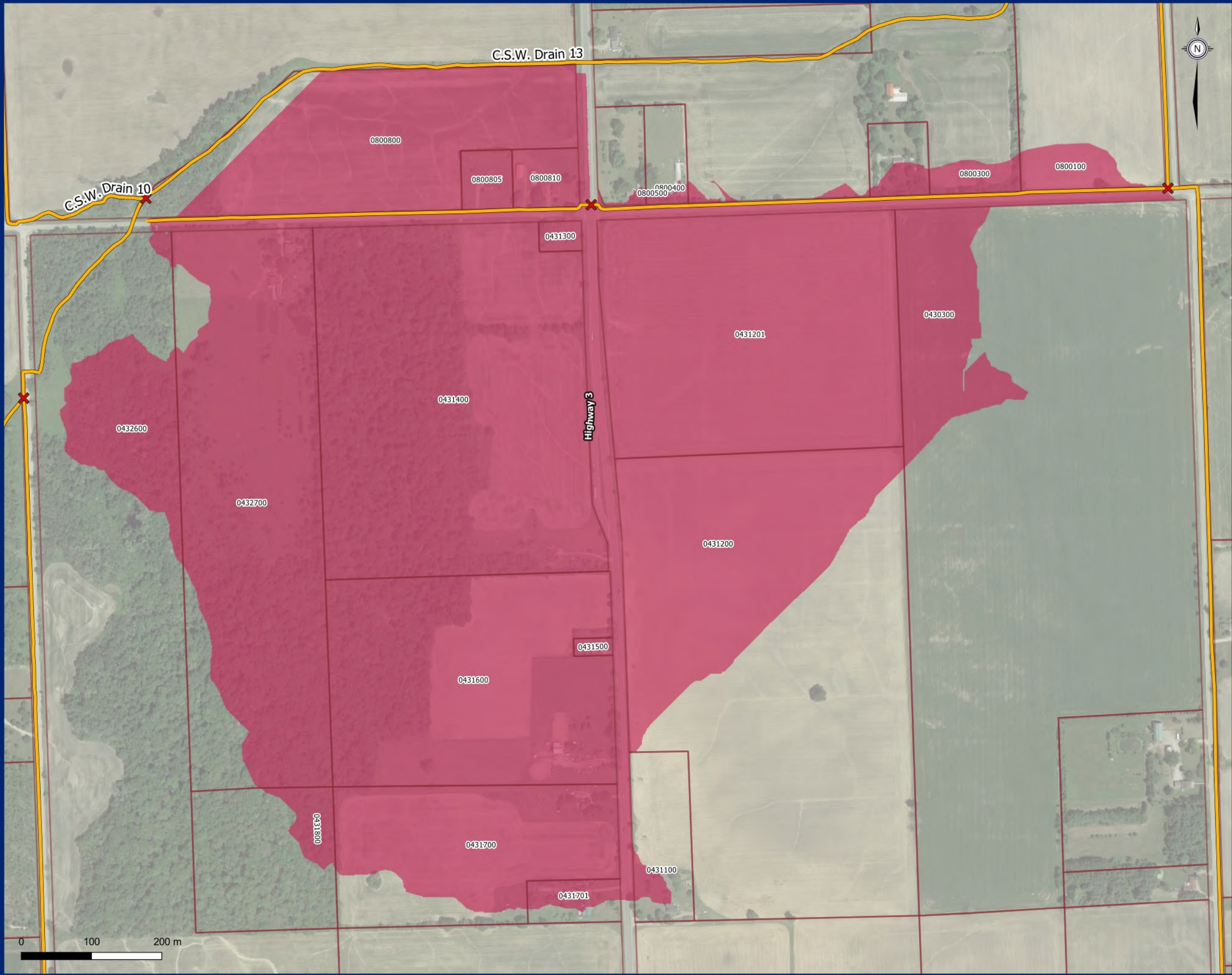




- ✕ Drain Intersections
- Municipal Drains
- Drain 26, Section 1
- Parcel

**Drain 26, Section 1**  
Sub Drain Extents

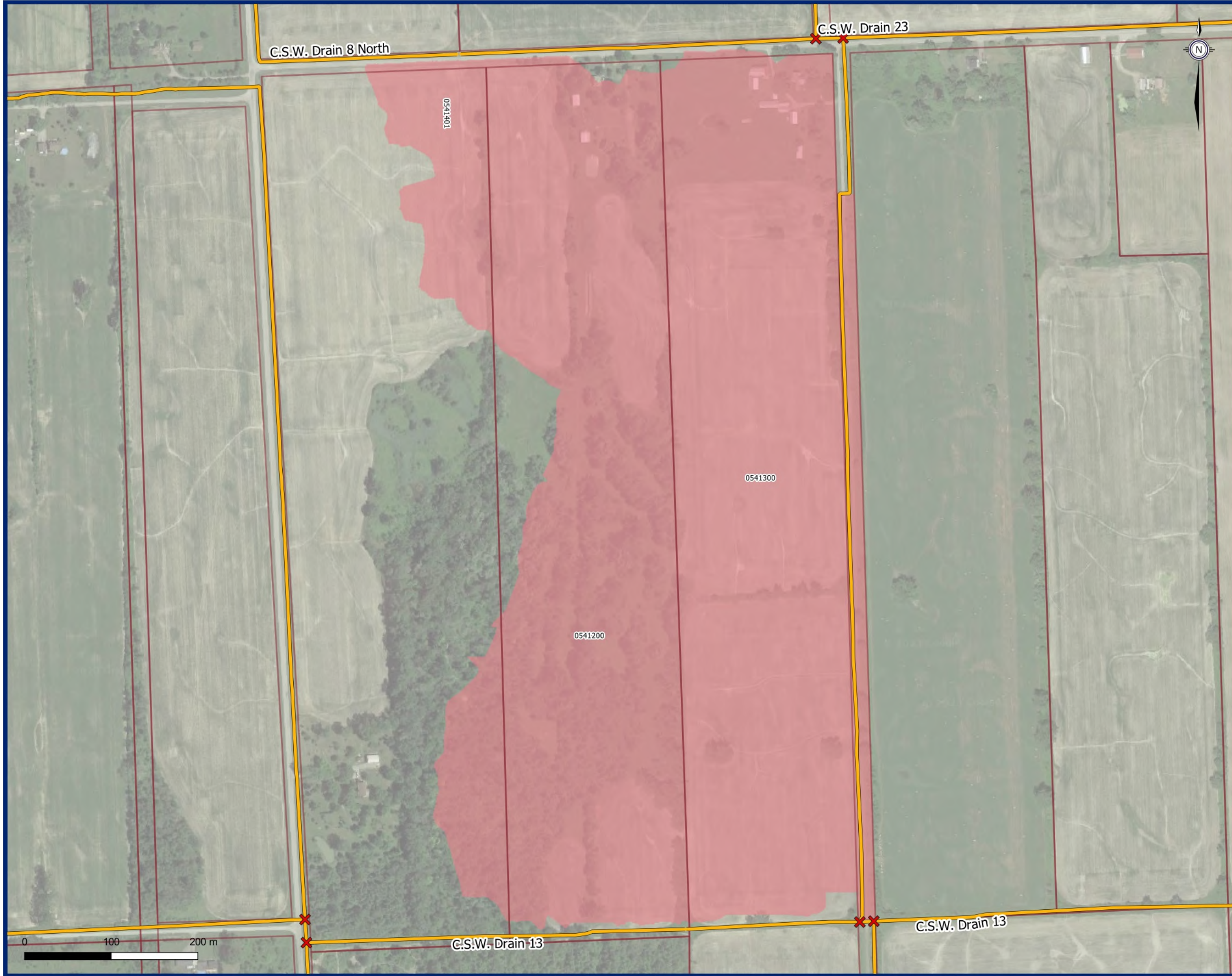




- ✕ Drain Intersections
- Municipal Drains
- Drain 27, Section 1
- Parcel

**Drain 27, Section 1**  
Sub Drain Extents

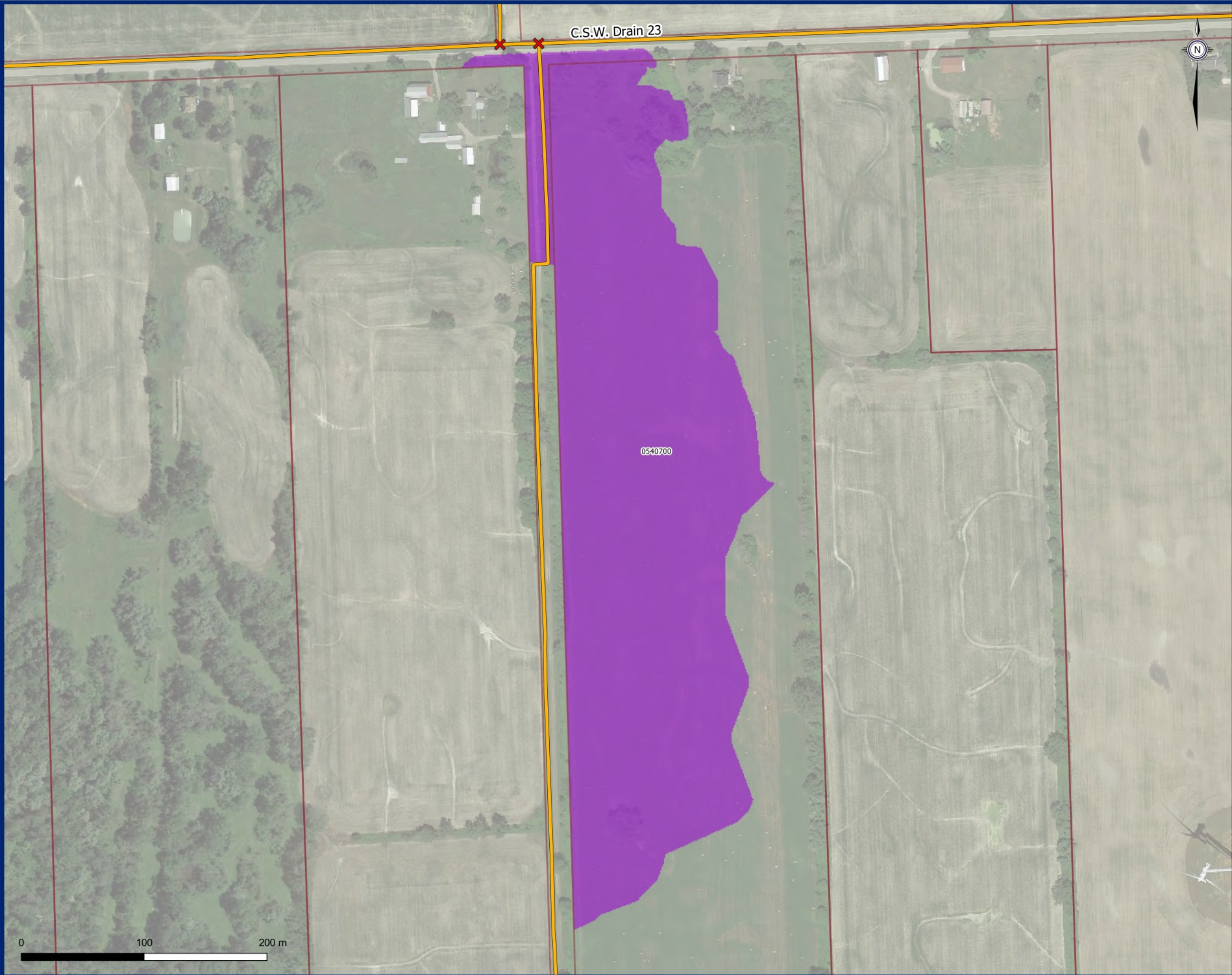




- ✕ Drain Intersections
- Municipal Drains
- Drain 28, Section 1
- Parcel

**Drain 28, Section 1**  
Sub Drain Extents

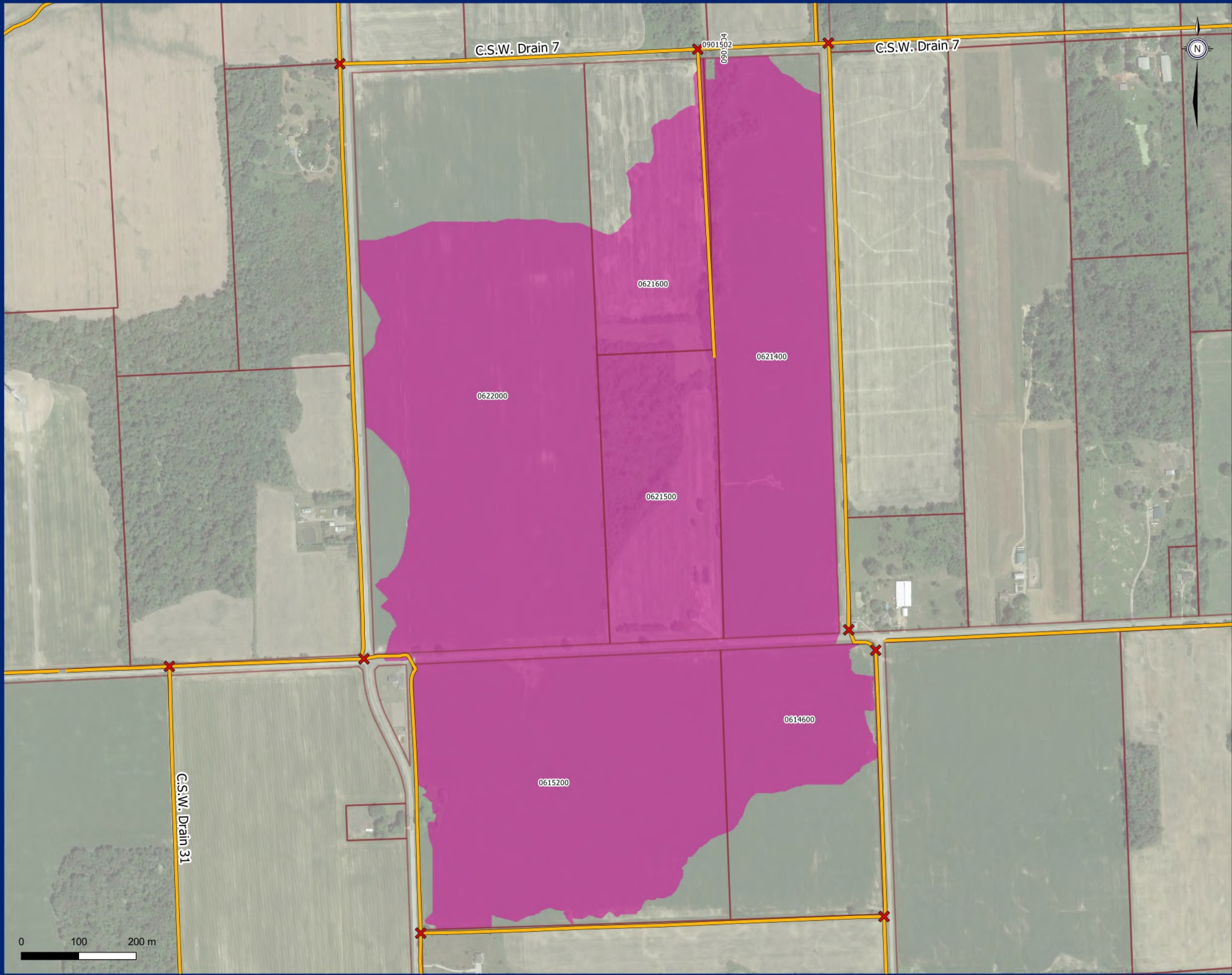




- ✕ Drain Intersections
- Municipal Drains
- Drain 28, Section 2
- Parcel

**Drain 28, Section 2**  
Sub Drain Extents

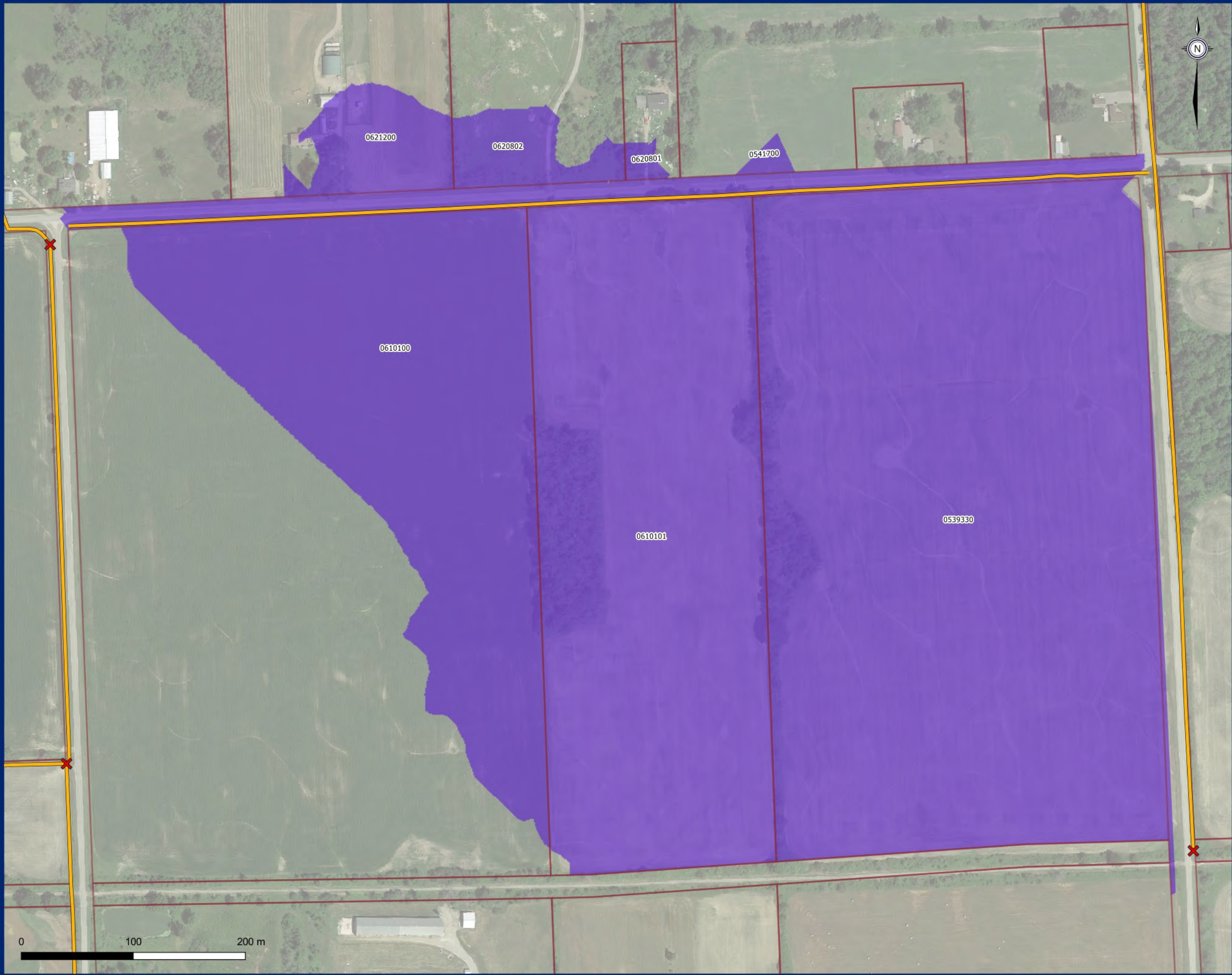




- ✕ Drain Intersections
- Municipal Drains
- Drain 29, Section 1
- Parcel

**Drain 29, Section 1**  
Sub Drain Extents





- ✕ Drain Intersections
- Municipal Drains
- Drain 30, Section 1
- Parcel

**Drain 30, Section 1**  
Sub Drain Extents





- ✕ Drain Intersections
- Municipal Drains
- Drain 31, Section 1
- Parcel

**Drain 31, Section 1**  
Sub Drain Extents

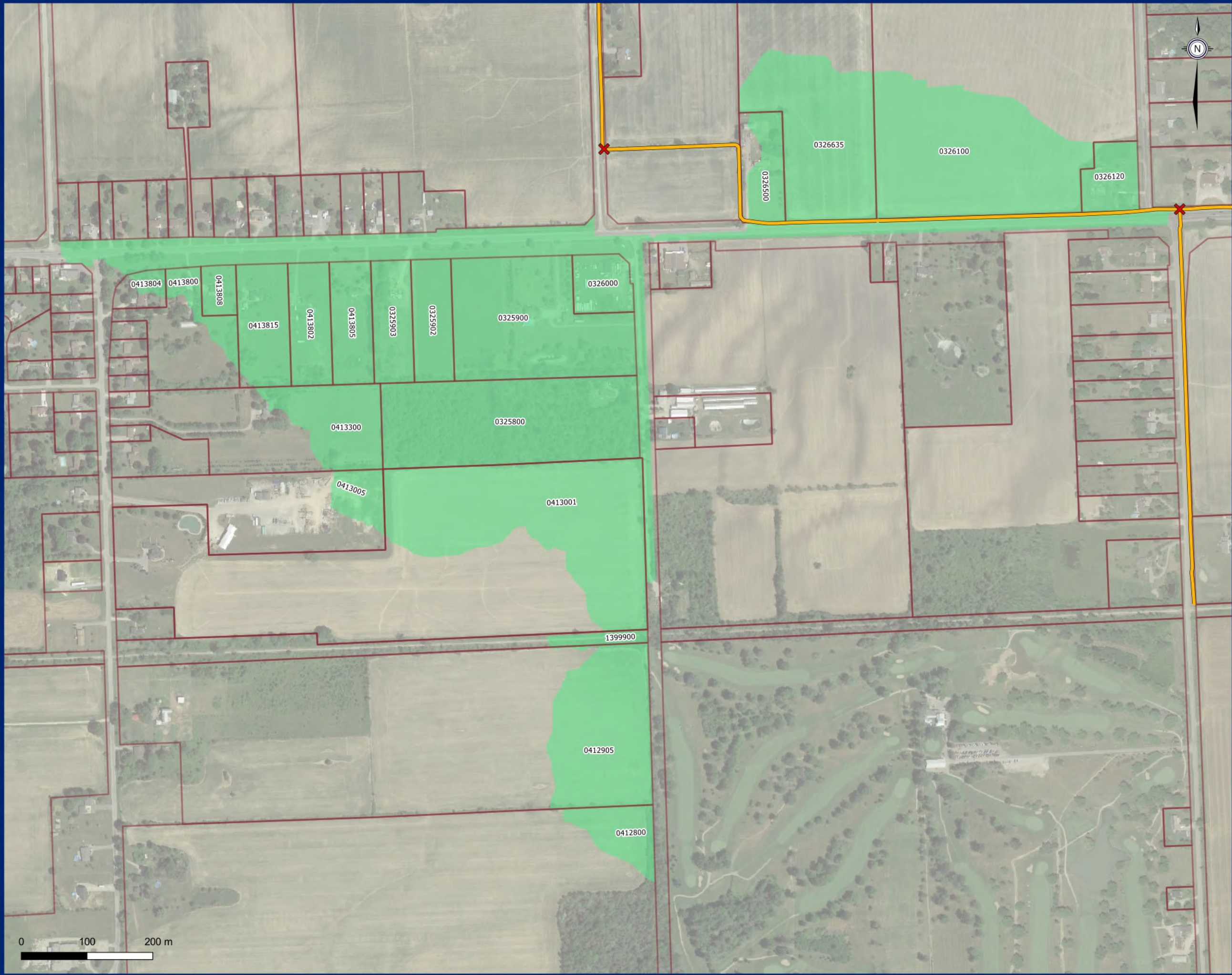




- ✕ Drain Intersections
- Municipal Drains
- Drain 32, Section 1
- Parcel

**Drain 32, Section 1**  
Sub Drain Extents





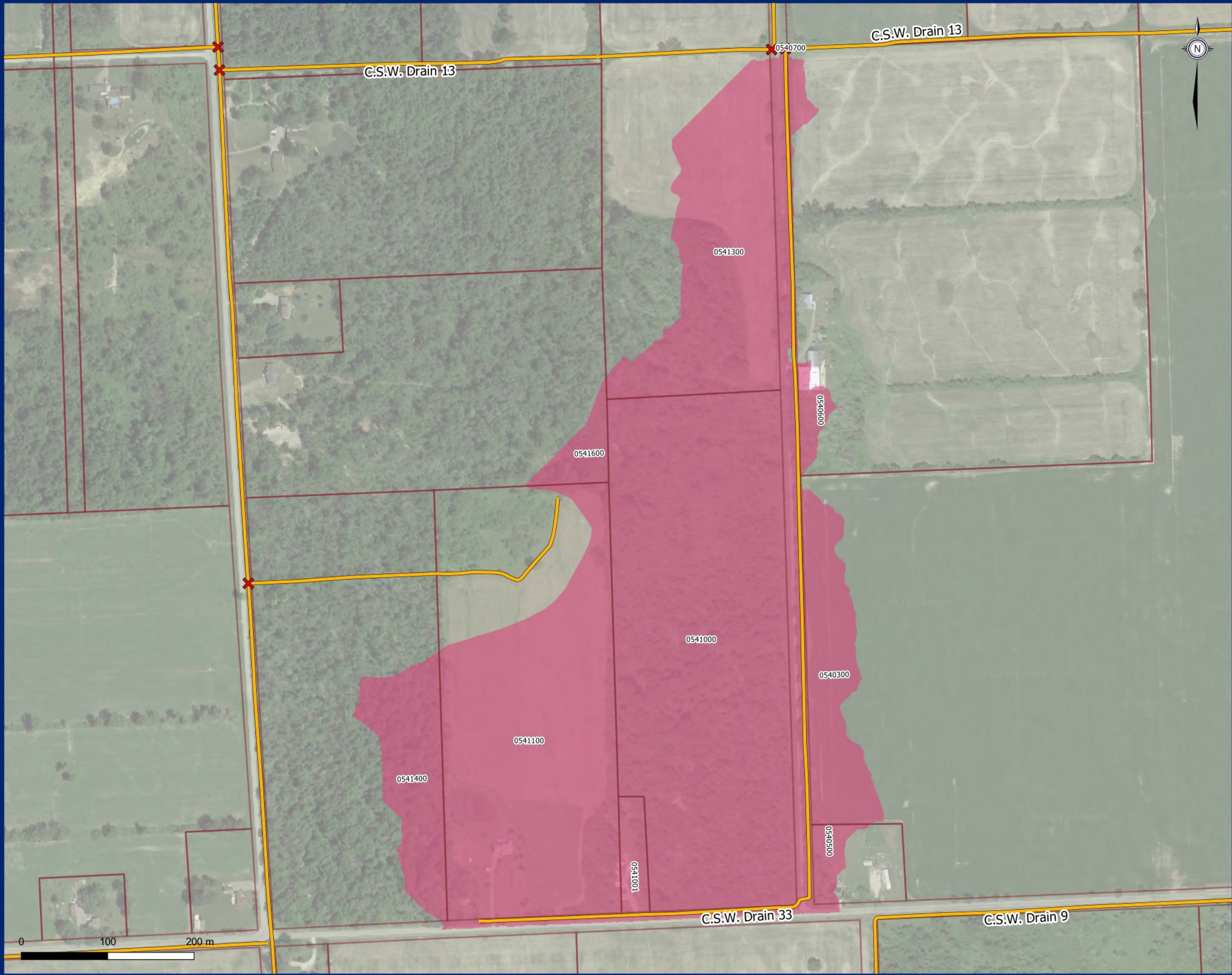
- ✕ Drain Intersections
- Municipal Drains
- Drain 32, Section 2
- Parcel

**Drain 32, Section 2**  
Sub Drain Extents





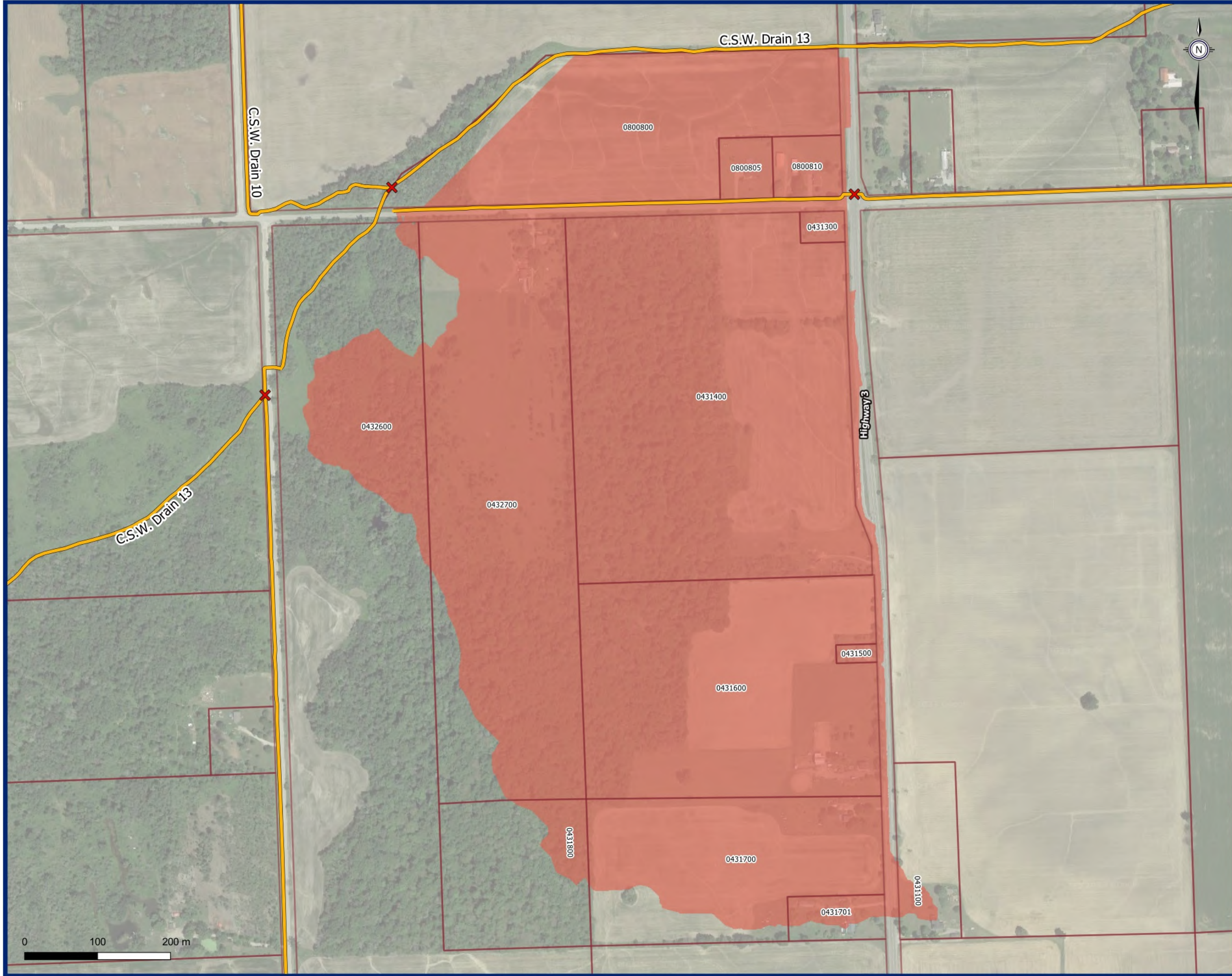




- ✕ Drain Intersections
- Municipal Drains
- Drain 33, Section 1
- Parcel

**Drain 33, Section 1**  
Sub Drain Extents

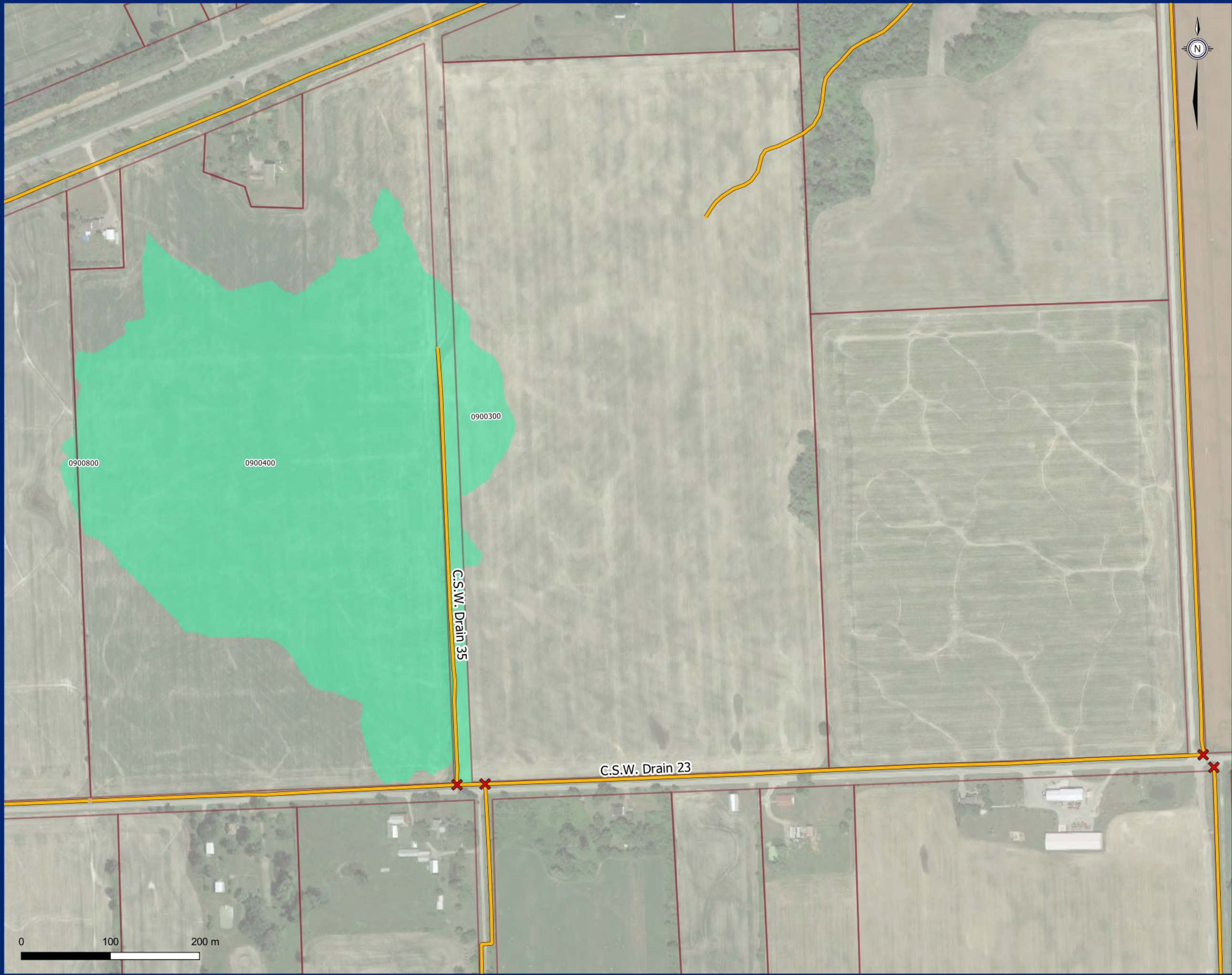




- ✕ Drain Intersections
- Municipal Drains
- Drain 34, Section 1
- Parcel

**Drain 34, Section 1**  
Sub Drain Extents

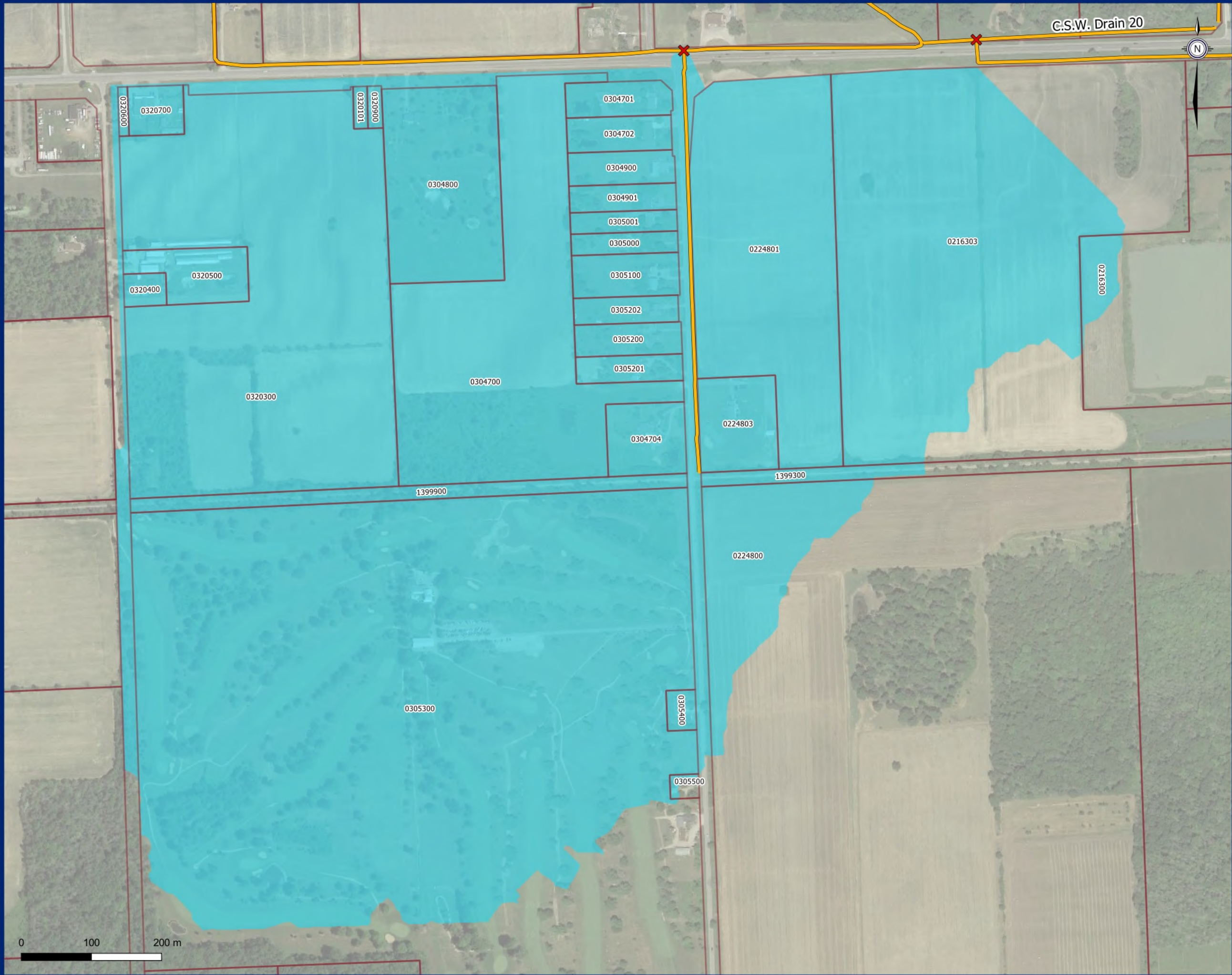




- ✕ Drain Intersections
- Municipal Drains
- Drain 35, Section 1
- Parcel

**Drain 35, Section 1**  
Sub Drain Extents

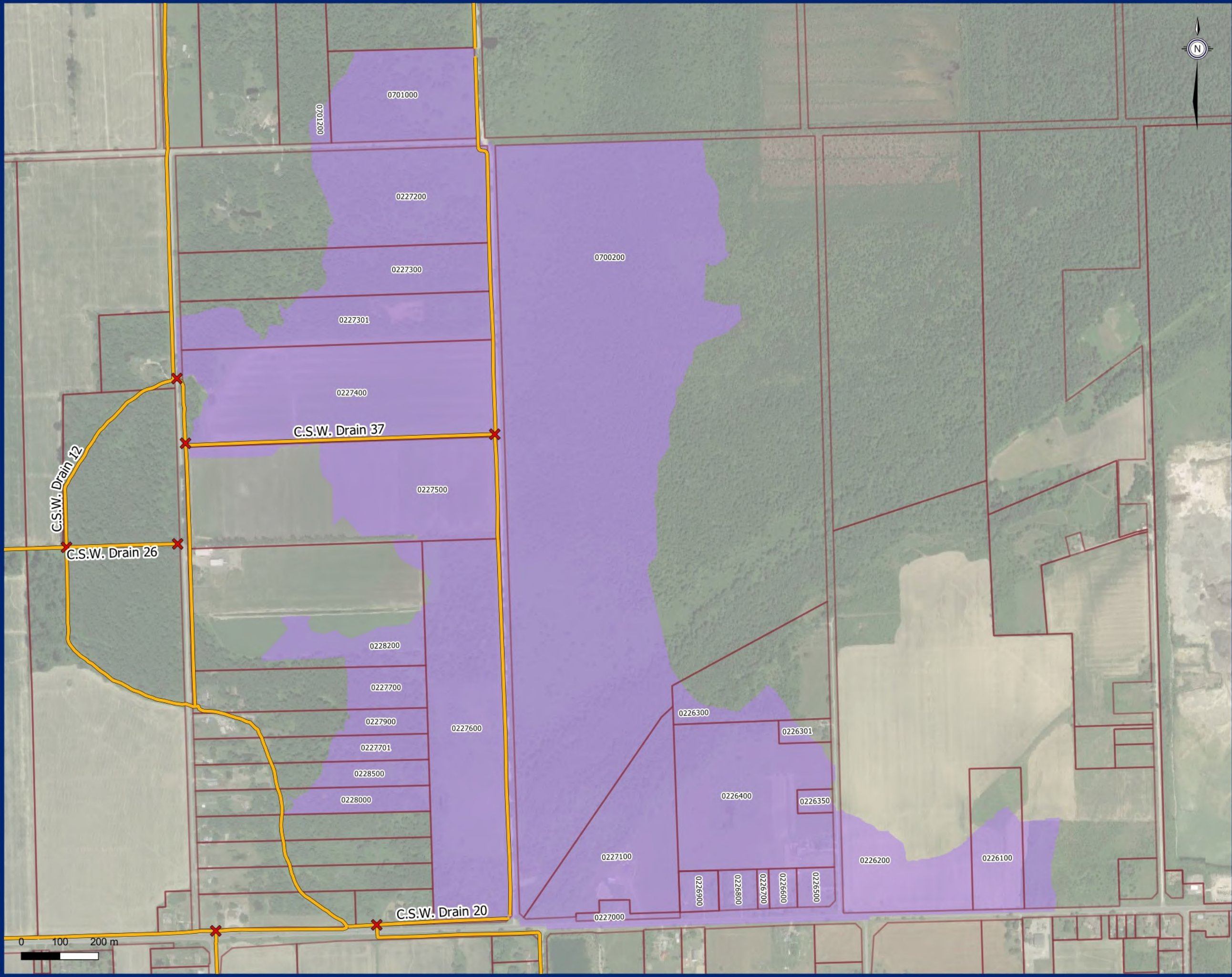




- ✕ Drain Intersections
- Municipal Drains
- Drain 36, Section 1
- Parcel

**Drain 36, Section 1**  
Sub Drain Extents

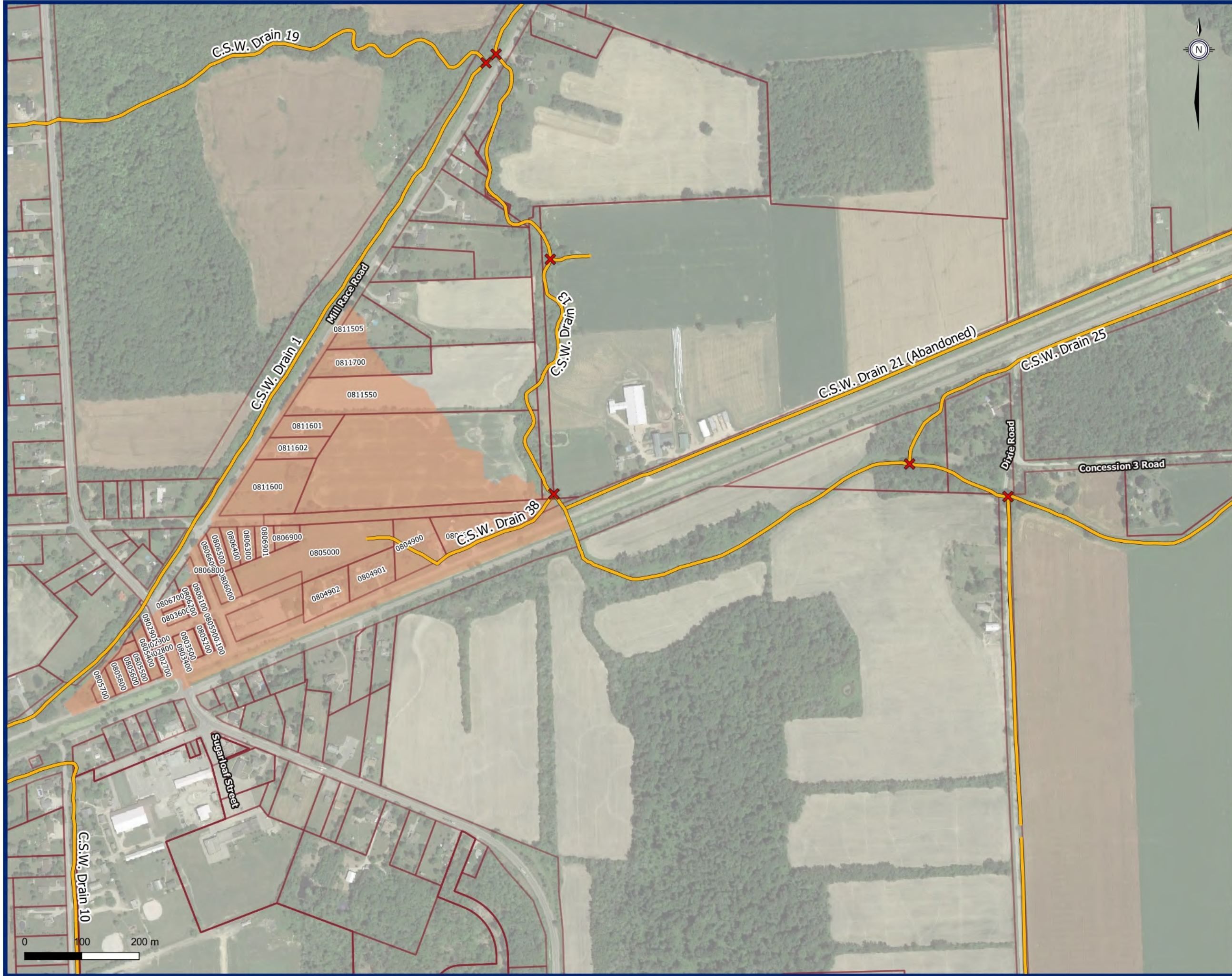




- ✕ Drain Intersections
- Municipal Drains
- Drain 37, Section 1
- Parcel

**Drain 37, Section 1**  
Sub Drain Extents

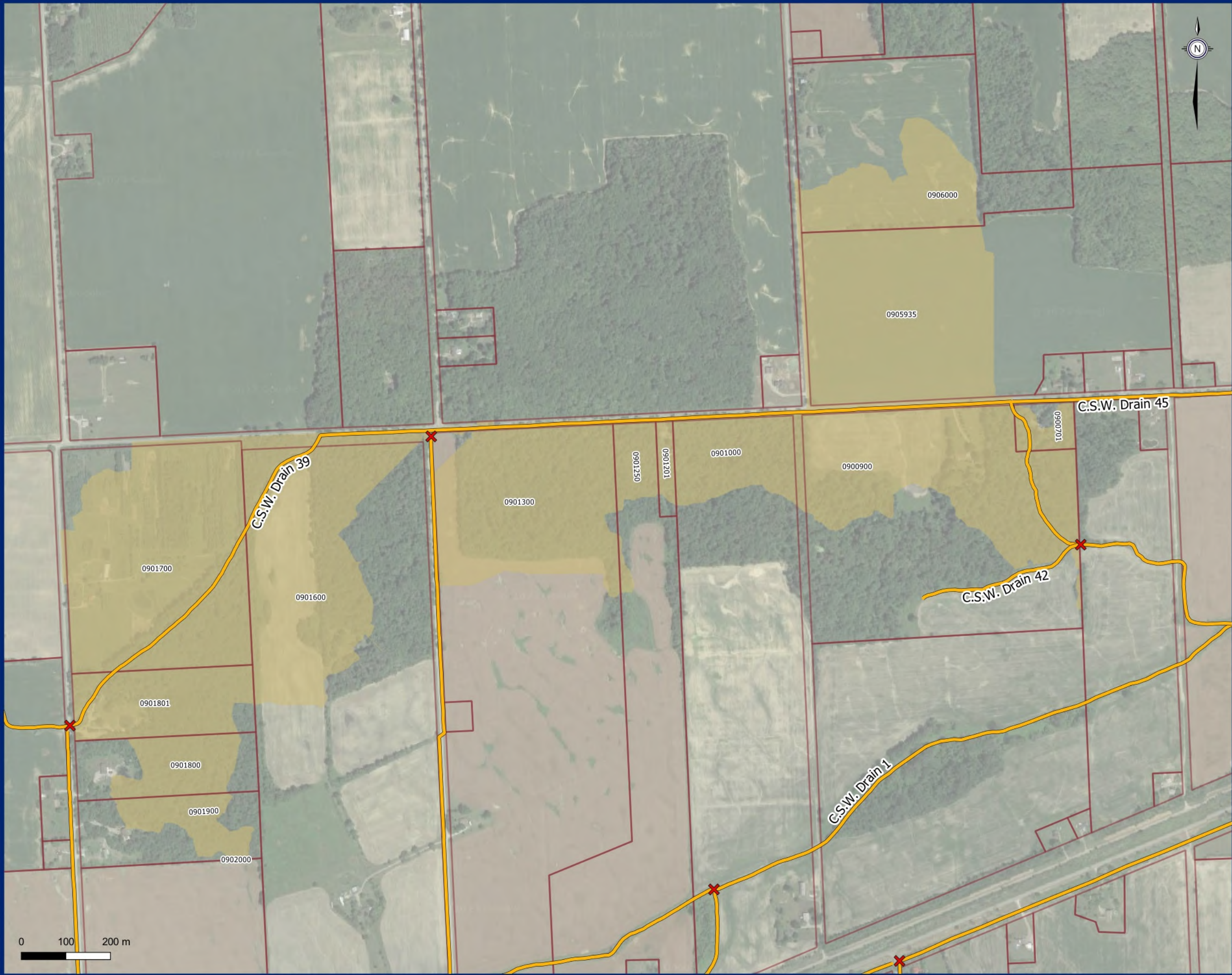




- ✕ Drain Intersections
- Municipal Drains
- Drain 38, Section 1
- Parcel

**Drain 38, Section 1**  
Sub Drain Extents



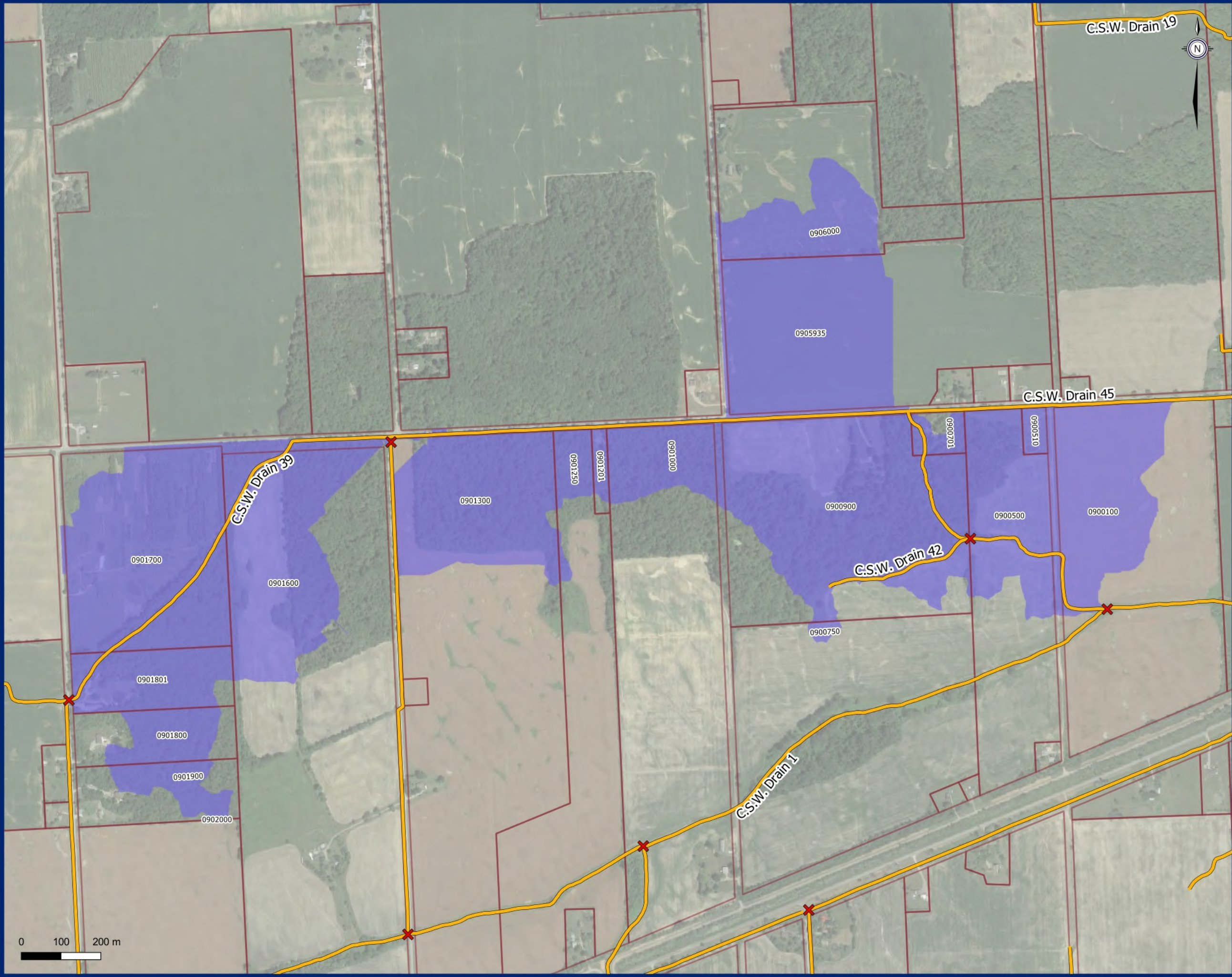


0 100 200 m

- ✕ Drain Intersections
- Municipal Drains
- Drain 39, Section 1
- Parcel

**Drain 39, Section 1**  
Sub Drain Extents





0 100 200 m

- ✕ Drain Intersections
- Municipal Drains
- Drain 39, Section 2
- Parcel

**Drain 39, Section 2**  
Sub Drain Extents

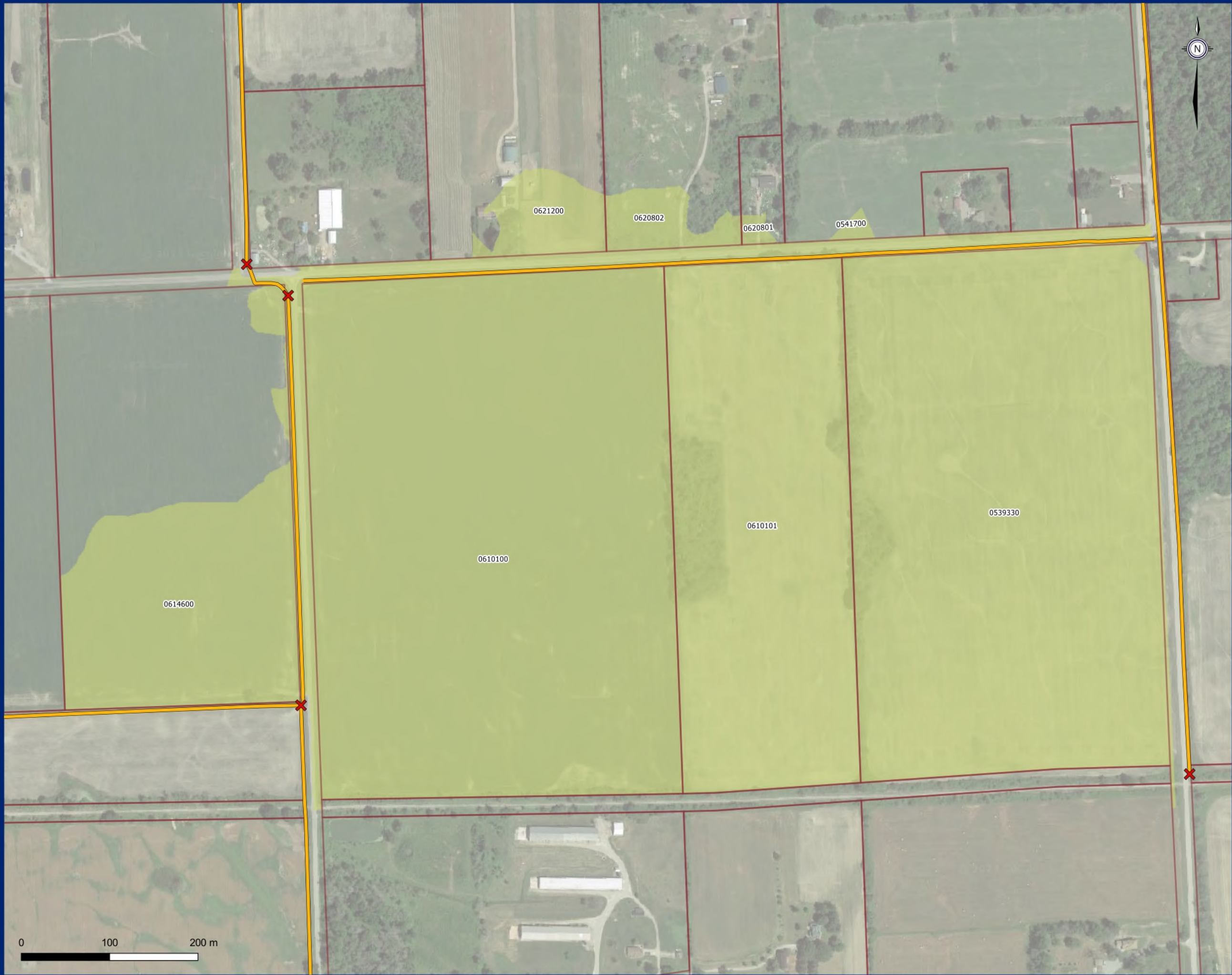




- ✕ Drain Intersections
- Municipal Drains
- Drain 40, Section 1
- Parcel

**Drain 40, Section 1**  
Sub Drain Extents

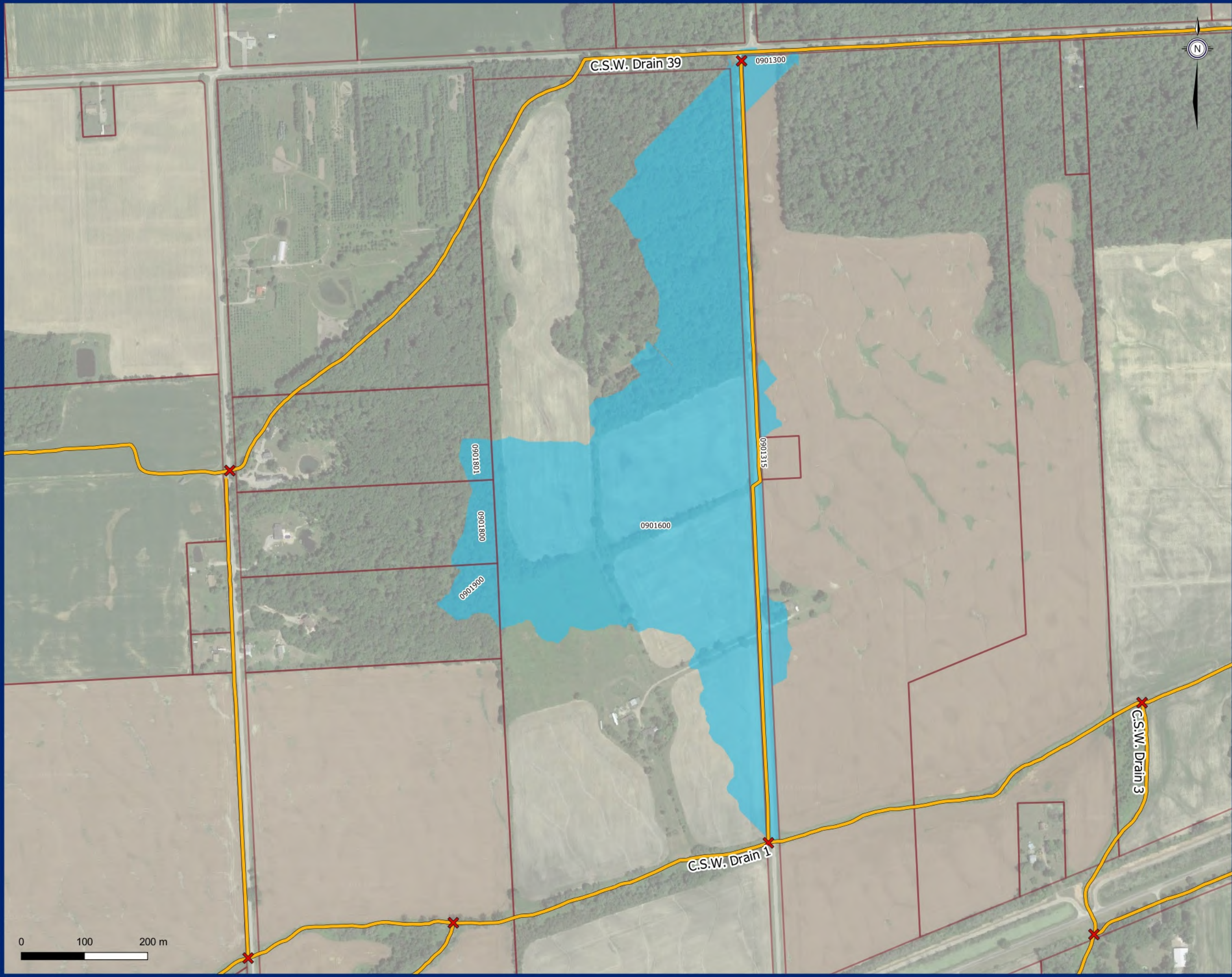




- ✕ Drain Intersections
- Municipal Drains
- Drain 40, Section 2
- Parcel

**Drain 40, Section 2**  
Sub Drain Extents

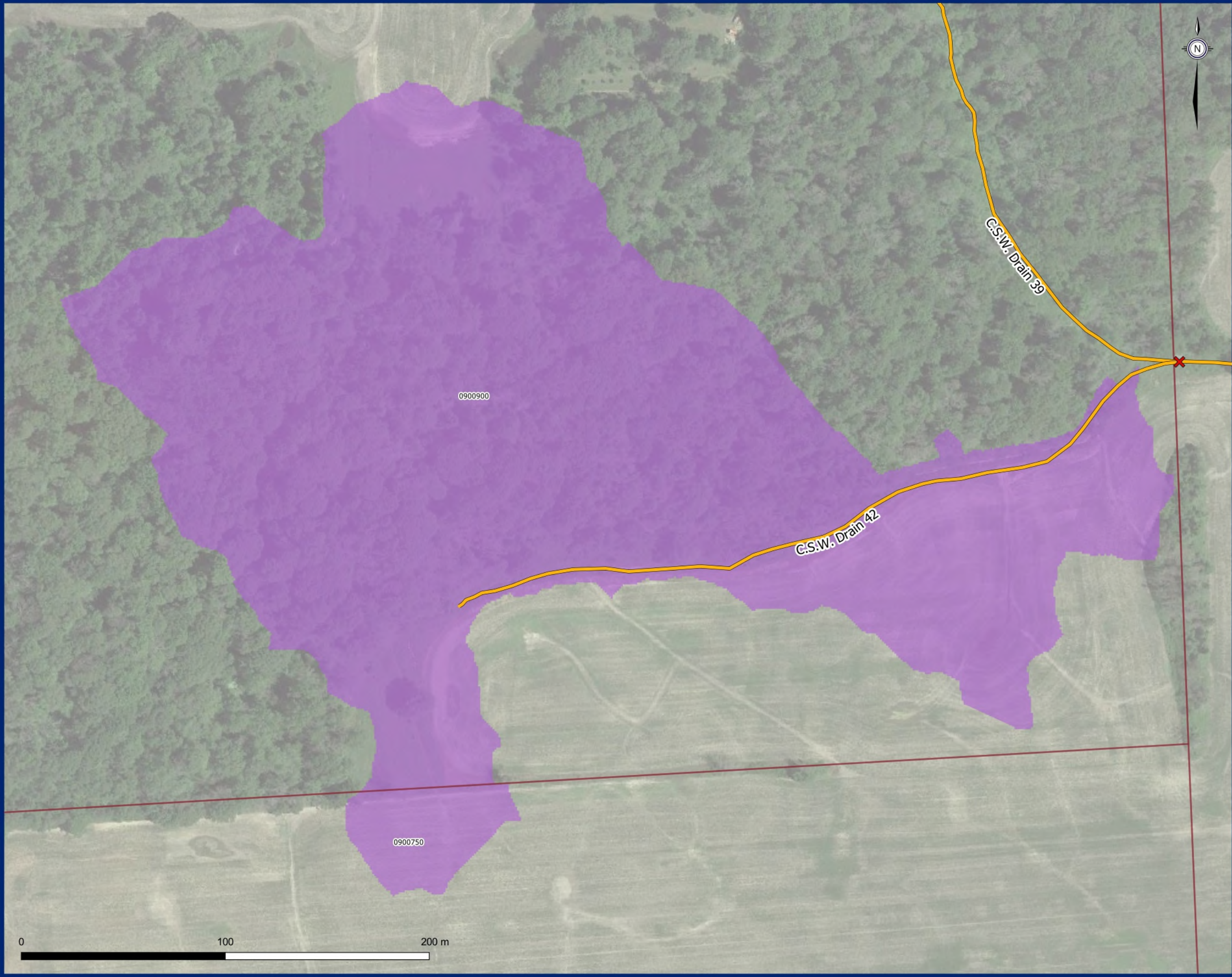




- ✕ Drain Intersections
- Municipal Drains
- Drain 41, Section 1
- Parcel

**Drain 41, Section 1**  
Sub Drain Extents

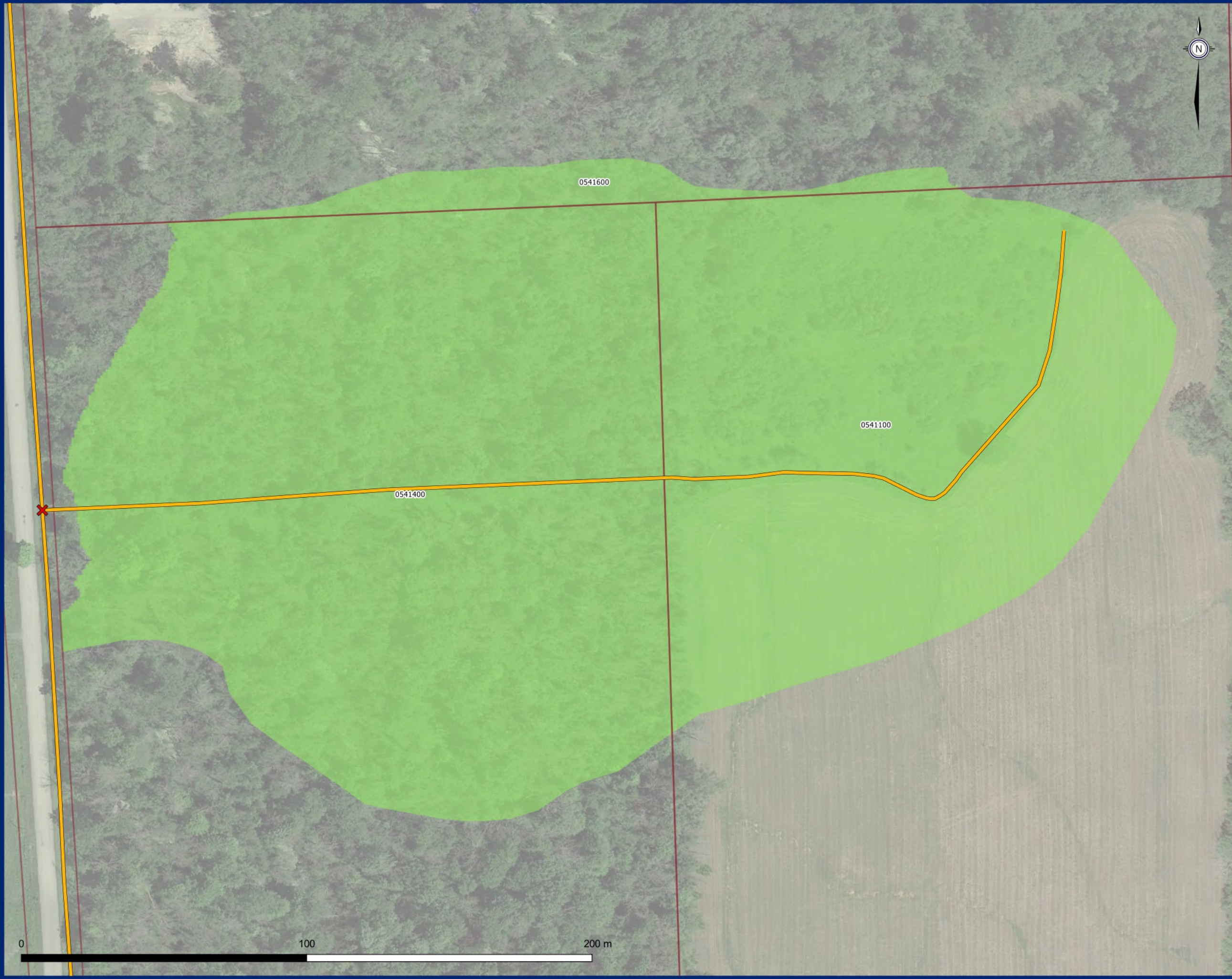




- ✕ Drain Intersections
- Municipal Drains
- Drain 42, Section 1
- Parcel

**Drain 42, Section 1**  
Sub Drain Extents

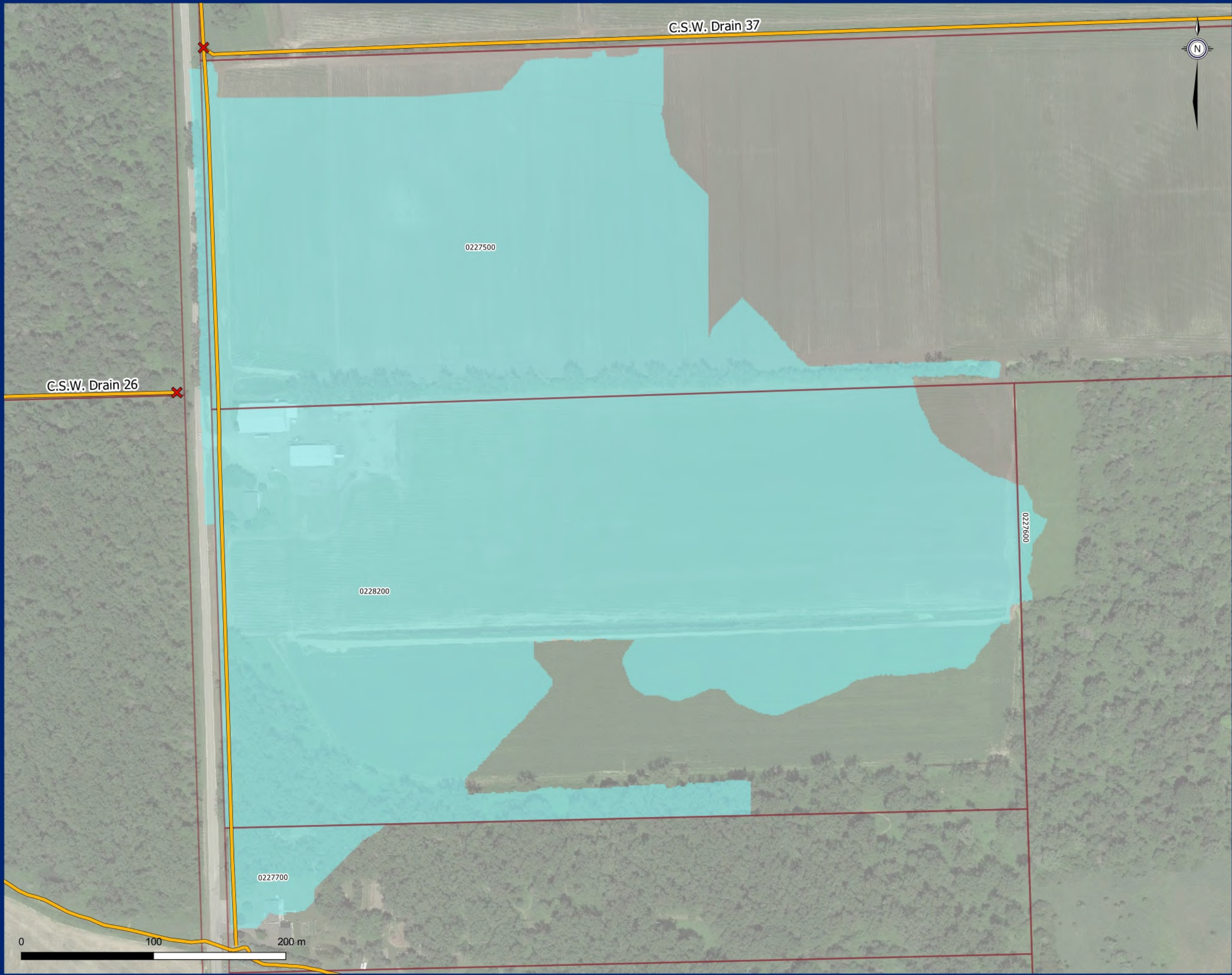




- ✕ Drain Intersections
- Municipal Drains
- Drain 43, Section 1
- Parcel

**Drain 43, Section 1**  
Sub Drain Extents

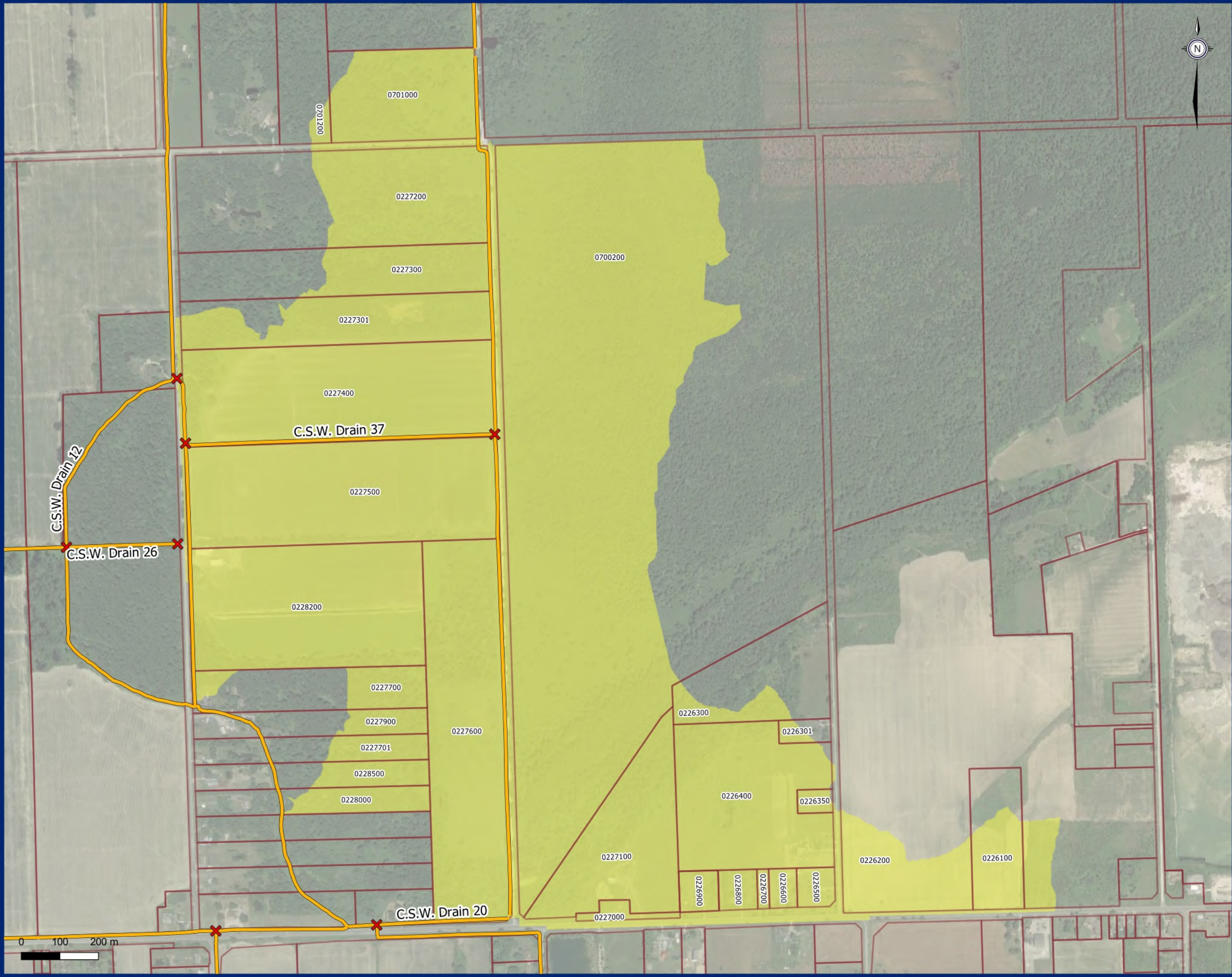




- ✕ Drain Intersections
- Municipal Drains
- Drain 44, Section 1
- Parcel

**Drain 44, Section 1**  
Sub Drain Extents

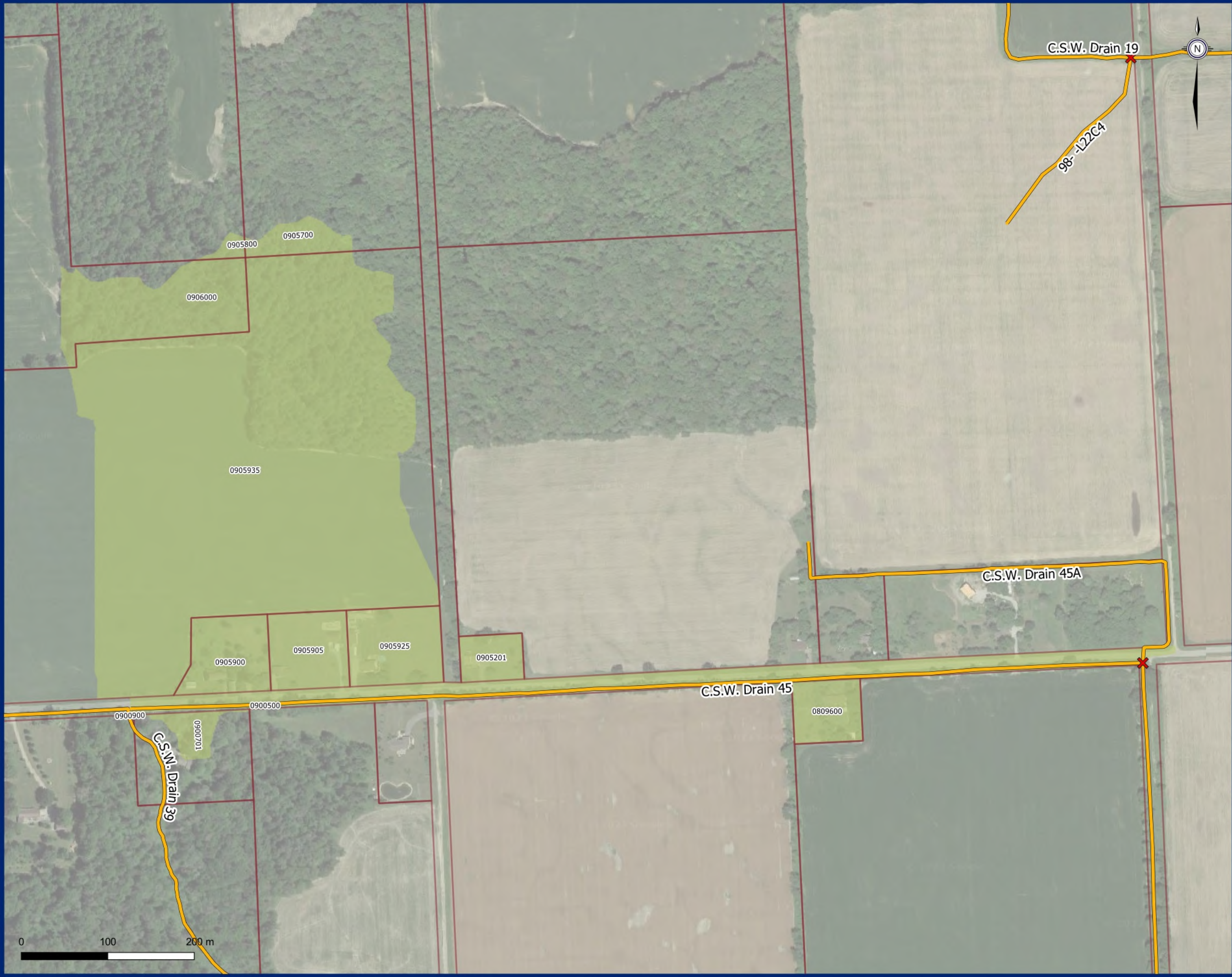




- ✕ Drain Intersections
- Municipal Drains
- Drain 44, Section 2
- Parcel

**Drain 44, Section 2**  
Sub Drain Extents

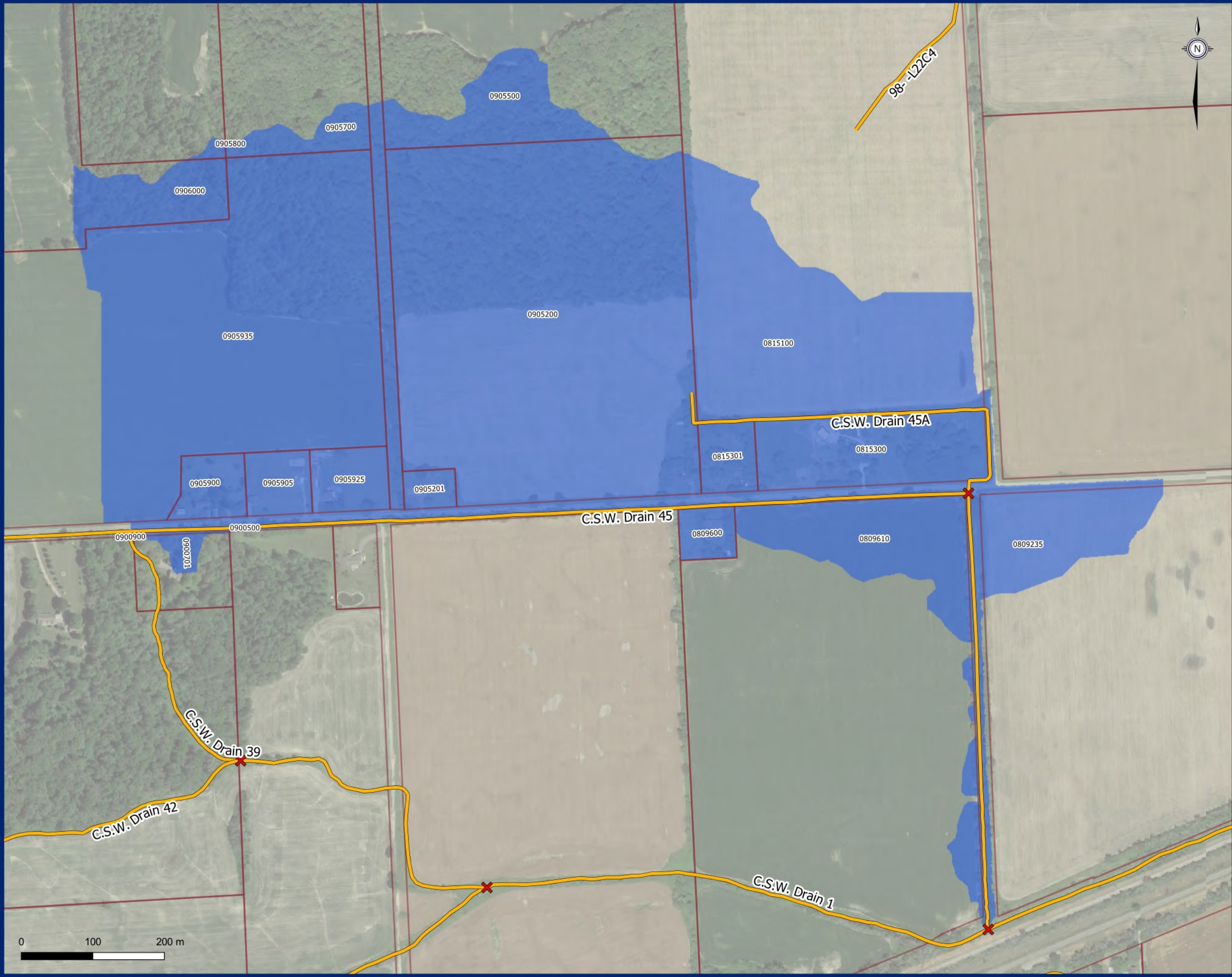




- ✕ Drain Intersections
- Municipal Drains
- Drain 45, Section 1
- Parcel

**Drain 45, Section 1**  
Sub Drain Extents

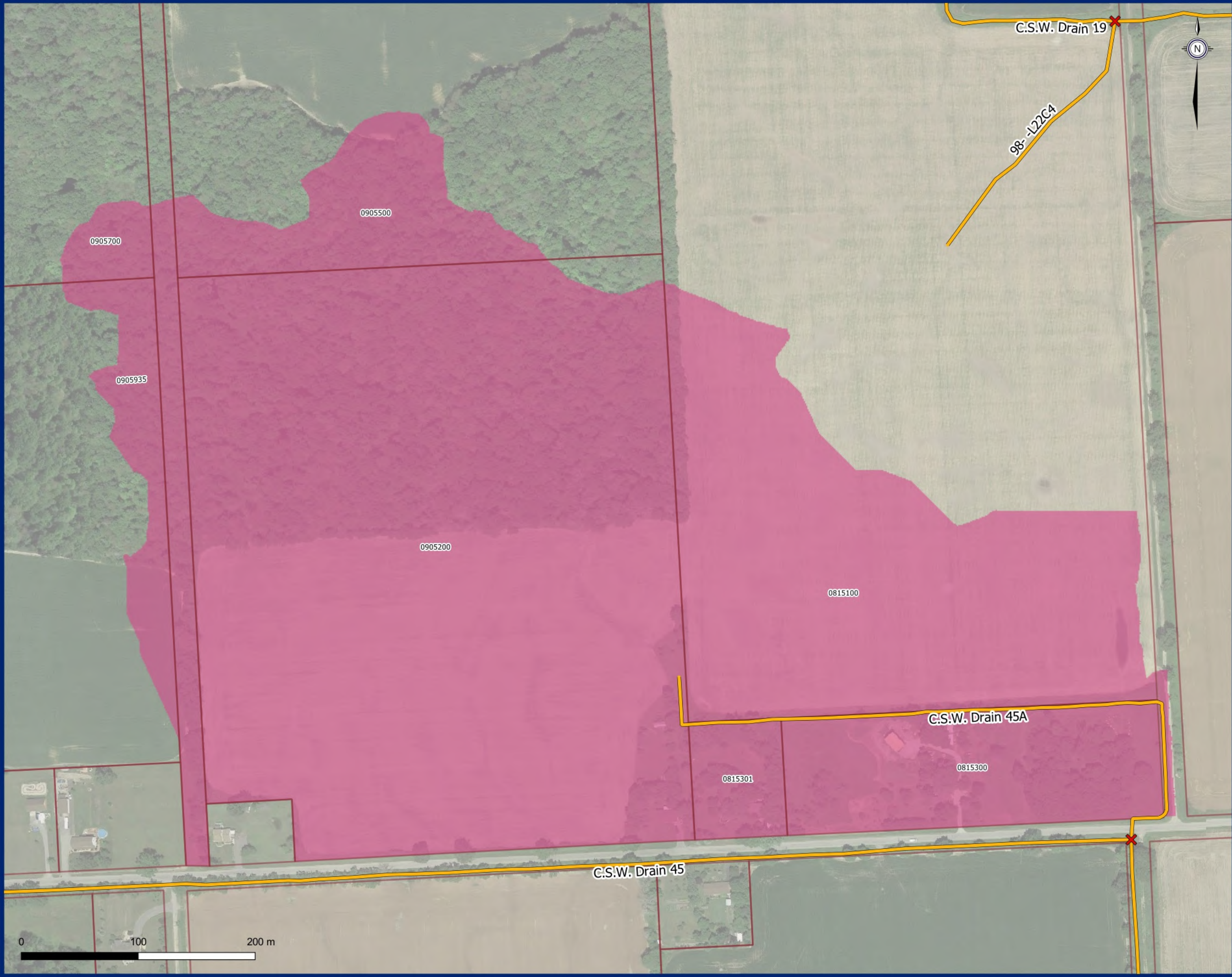




- ✕ Drain Intersections
- Municipal Drains
- Drain 45, Section 2
- Parcel

**Drain 45, Section 2**  
Sub Drain Extents





- ✕ Drain Intersections
- Municipal Drains
- Drain 45A, Section 1
- Parcel

**Drain 45A, Section 1**  
Sub Drain Extents





- ✕ Drain Intersections
- Municipal Drains
- Drain 46, Section 1
- Parcel

**Drain 46, Section 1**  
Sub Drain Extents



## FIRE STAFF REPORT

FSR-004/2023

**TO:** Mayor Grant & Members of Council  
**FROM:** M. Alcock, Fire Chief/CEMC  
**DATE OF MEETING:** May 16, 2023  
**SUBJECT:** 2023 First Quarter Fire & Emergency Services Review

---

### **RECOMMENDATION(S):**

**THAT** Fire Staff Report FSR-004/2023 respecting the 2023 First Quarter Fire & Emergency Services Review be received for information.

### **EXECUTIVE SUMMARY:**

This report includes a summary of Fire Department activity within the Township of Wainfleet for the first quarter of 2023 (January - March).

### **ADMINISTRATION**

#### **Health & Safety**

The Joint Health & Committee met on January 11, 2023. Facilities, apparatus, equipment, training & operations were discussed with the new and returning members of the committee. The Guide for Health & Safety Committees and Representatives was presented to the new committee members. Committee was also provided the opportunity to attend upcoming JHSC Certification Part 1 and Part 2 training.

#### **Awards, Recognition & Promotions**

On January 3, 2023, WFES recognized the hard work of the probationary class of 2022 at the Recruit Graduation, Awards, Recognition and Officer Promotion Ceremony. WFES promoted four probationary members to various classes of firefighters and promoted one member to the rank of Captain (Central Station), two members to the rank of Lieutenant (Central Station) and two members to the rank of Acting Lieutenant for Station 4 (Schwoob).

Additionally, three members received their Provincial and Federal long service medals.

- Jerry Vriend 20 Years
- Chris Karpinchik 25 years
- Ted Hessels 35 years





## Recruitment

The Recruit class of 2023 began their training on January 6, 2023. Below is a list of the training topics covered during the 1<sup>st</sup> Quarter of 2023.

Key Date	Benchmark
January 5, 2023	Orientation Evening
January 13, 2023	Human Resources, Health & Safety, and Policy Review
January 14, 2023	The Working Mind – First Responder (Mental Health resiliency)
January 19, 2023	Introduction to Fire Service
January 27, 28, February 3, 4, 2023	Medical – First Aid, CPR, AED
February 9, 2023	Fire Dynamics, Flow Paths
February 17, 2023	Communications
February 18, 2023	PPE, SCBA, Portable Extinguishers
February 23, 2023	Incident Scene Operations
March 3, 2023	Forcible Entry
March 4, 2023	Ropes & Knots, Ground Ladders
March 9, 2023	Tactical Ventilation
March 24, 25, 2023	Search and Rescue
March 31, 2023	Fire Hose

## FIRE PREVENTION & PUBLIC EDUCATION

### PUBLIC EDUCATION

**January** – Public Education information was included with the Tax bills

### **March 25, 2023 - Public First Aid & CPR course**

WFES personnel provided a Red Cross First Aid & CPR course to approximately 16 members of the public.





**FIRE PREVENTION, INSPECTIONS, ENFORCEMENT, INVESTIGATIONS**

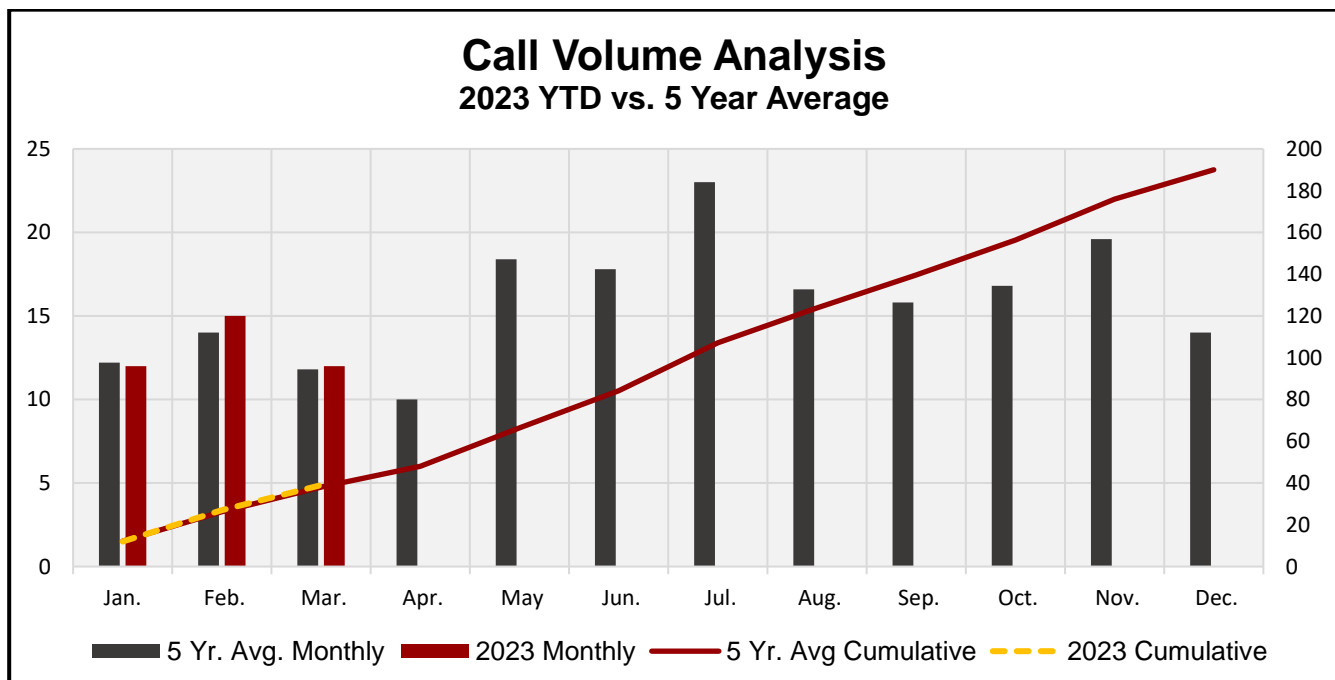
Date	Property Type	Reason	Result
Jan. 28, 2023	Residential	Post Fire Investigation	Installed 3 Combination smoke/CO Alarms
Feb. 10, 2023	Home Day Care	Licencing	Compliant
Feb. 10 & 11, 2023	Residential	Post Fire Investigation	OFM to provide report
Feb. 18, 2023	Residential	"After the Fire"	Compliant
Feb. 18, 2023	Residential	"After the Fire"	Compliant
Feb. 18, 2023	Residential	"After the Fire"	Compliant
Feb. 18, 2023	Residential	"After the Fire"	Compliant
Feb. 18, 2023	Residential	"After the Fire"	Compliant
Mar. 8, 2023	Commercial	Burn Permit Approval	Compliant
Mar. 29, 2023	Commercial	Burn Permit Approval	Compliant

Following the fatal fire on Perry Road, crews conducted an "After the Fire" residential public education and home fire & life safety inspection blitz of all neighbouring properties.

**OPERATIONS**

Tracking Emergency Response data and comparing to a historical average (5 years) assists with identifying priorities for public education and personnel training topics.

The table below indicates that by the end of Q1, calls for service were approximately 3% higher than the past 5 year average.





**Automatic and Mutual Aid**

<b>Date</b>	<b>Mutual Aid Received/Provided</b>	<b>Municipality</b>	<b>Reason</b>
January 17, 2023	Provided	Port Colborne	Residential Structure Fire
January 28, 2023	Received	Haldimand	Garage/Vehicle Fire
February 5, 2023	Provided	West Lincoln	Barn Fire
February 7, 2023	Provided	Port Colborne	Residential Structure Fire
February 9, 2023	Received	Pelham/Haldimand	Residential Structure Fire
February 27, 2023	Provided	Port Colborne	Discovery Algoma Ship
March 27, 2023	Provided	Port Colborne	Residential Structure Fire
March 30, 2023	Provided	Port Colborne	Commercial Structure Fire

Niagara Region originally placed a weight restriction on the bridge that crosses Oswego Creek on Regional Road 45. This weight restriction impacted emergency service vehicles and a “Modified Mutual Aid” plan was put in place with Haldimand County to address those impacts.

On January 24, 2023, Niagara Region fully closed the bridge to a vehicular traffic, including emergency vehicles, further reinforcing the need for the plan. This closure remains in effect to date.

Should WFES be called to any property impacted by the closure, Dispatch will automatically notify Haldimand County, who will provide a Pumper and a Tanker from Station 6 (Canborough) and a Tanker from Station 9 (Dunnville)



**OPERATIONS****Emergency Responses (1st Quarter)**

Number	Date	Response Type Description	Address
23-001	1-Jan-23	Power Lines Down, Arcing	Lakeshore Rd.
23-002	4-Jan-23	Activated Alarm - Equipment Malfunction	Park St.
23-003	11-Jan-23	Open Air Burning Complaint	O'Reillys Rd S.
23-004	16-Jan-23	Gas Leak - Natural Gas	Willford Rd.
23-005	17-Jan-23	Carbon Monoxide - Equipment Malfunction	Walnut Hill Rd.
23-006	17-Jan-23	Automatic Aid – Structure Fire	Wilhelm Rd. Port Colborne
23-007	19-Jan-23	Medical Assist - VSA	Augustine Rd.
23-008	26-Jan-23	Medical Assist - Suspected Heart Attack	Highway 3
23-009	26-Jan-23	Public Service	Bellevue Beach Rd.
23-010	27-Jan-23	Medical Assist - Respiratory Condition	Highway 3
23-011	28-Jan-23	Fire - Garage/Vehicle	Wellandport Rd
23-012	31-Jan-23	Medical Assist - Hemorrhage	Neff St.
23-013	1-Feb-23	Motor Vehicle Collision	Feeder Rd. W.
23-014	4-Feb-23	Carbon Monoxide - Equipment Malfunction	Lakeshore Rd.
23-015	5-Feb-23	Mutual Aid – Barn Fire (West Lincoln)	Canborough Rd.
23-016	7-Feb-23	Automatic Aid – Oven Fire	Dolphin St. Port Colborne
23-017	8-Feb-23	Medical Assist - Respiratory Condition	Highway 3
23-018	9-Feb-23	Motor Vehicle Collision	Wellandport Rd.
23-019	9-Feb-23	Fire - Residential Structure	Perry Rd.
23-019INV	10-Feb-23	Assistance to Other Agencies-OFM Investigation	Perry Rd.
23-020	14-Feb-23	Motor Vehicle Collision	Golf Course Rd.
23-021	16-Feb-23	Conditions Inspection Requested by NRP/EMS	Moore Rd N.
23-022	18-Feb-23	Motor Vehicle Collision	Canborough Rd.
23-023	19-Feb-23	Medical Assist - Respiratory Condition	Forks Rd.
23-024	21-Feb-23	Fire - Vehicle Fire	Zion Rd.
23-025	22-Feb-23	Medical Assist - Possible VSA	Highway 3
23-026	27-Feb-23	Mutual Aid – Ship Fire (Port Colborne)	Discovery Algoma
23-027	27-Feb-23	Motor Vehicle Collision	Highway 3
23-028	4-Mar-23	Medical Assist - Possible VSA	Bellevue Beach Rd.
23-029	7-Mar-23	Burning Complaint	Lakeshore Rd.
23-030	8-Mar-23	Motor Vehicle Collision	Highway 3
23-031	13-Mar-23	Medical Assist – Person in Seizure	Regional Rd. 27
23-032	14-Mar-23	Medical Assist – Fall from Height	Willford Rd.
23-032PA	21-Mar-23	Public Service – Provided Second Point of Egress	Beach Road E.
23-033	24-Mar-23	Water Rescue – Vehicle in River	Metler Rd.
23-034	24-Mar-23	Motor Vehicle Collision	Willford Rd.
23-035	25-Mar-23	Medical Assist – Seizure	Highway 3
23-036	25-Mar-23	Public Hazard – Arcing Power Lines	Highway 3
23-037	27-Mar-23	Automatic Aid – Residential Kitchen Fire	Beach Rd. Port Colborne
23-038	30-Mar-23	Automatic Aid – Commercial Fire	Killaly St. Port Colborne
23-039	31-Mar-23	Public Service – Lift Assist	Deeks Rd.



## **APPARATUS & EQUIPMENT**

### **Apparatus**

New Command vehicle (Car 1) has been ordered with an expected delivery of June/July 2023.

The snow plow for Squad 2 has been purchased and installed.



### **Communications & Suppression Equipment**

The radio repeater has been ordered and will be installed in tandem with the radio and network equipment for the central fire station. Work is expected to be completed Q2, 2023.

Several orders for the 2023 Equipment Replacement Program have been issued and some equipment has begun to be delivered. Training bulletins, operational guidelines and in-service training will be completed prior to the equipment being placed in service. This will continue throughout 2023.

## **FACILITIES**

### **Existing Stations**

Council approved the Capital budget in March of 2023, which included a continuance of repairs and investments into Stations 3 (Burnaby) and 4 (Schwoob). These projects include:

<b>Station</b>	<b>Description</b>
Station 3 (Burnaby)	Repair of Concrete Sidewalk
Station 4 (Schwoob)	Fire Cistern Draft & Circulation Connections

Scope of work has been prepared and issued to contractors for quotes. Once quotes have been received, staff will review and proceed with completion of the projects.



## Central Fire Station Project

Work continues on the Central Fire Station project. Below is a list of key dates that have occurred.

Date	Benchmark
January	<ul style="list-style-type: none"> <li>• Roof fascia framing complete</li> <li>• Mezzanine concrete poured</li> <li>• Roof membrane complete on Administration side</li> <li>• Attic fire block complete on Administration side</li> <li>• Underside of truss drywall complete on Administration side</li> <li>• Mechanical and electrical rough-ins on going</li> </ul>
February	<ul style="list-style-type: none"> <li>• Roof watertight</li> <li>• Non-load bearing masonry commenced</li> <li>• Ductwork installation commenced</li> <li>• Exterior spray foam insulation completed on Administration side</li> <li>• Mechanical and electrical rough-ins are on going</li> </ul>
March	<ul style="list-style-type: none"> <li>• Glazing installed</li> <li>• Non-load bearing masonry completed</li> <li>• Mechanical equipment in mechanical room underway</li> <li>• Electrical switchgear and transfer switch installed</li> <li>• Painting commenced</li> <li>• Exterior masonry commenced</li> </ul>

## TRAINING & CERTIFICATION

### Regular/Weekly Training

Personnel continue to conduct weekly training utilizing various facilities, and props available to the department. Suitable training facilities continue to be a necessary requirement and personnel continue to find creative solutions until a centralized facility can be provided.

Below is a list of topics covered during Q1 of 2023.

Lead Topic	Sub-Topics and Description
Personal Protective Equipment	Practical -Don, Doff, Inspect, Clean & Maintain PPE & Respiratory Protection
Emergency Medical Response	CPR, AED, Medical Response protocol
Communications	Practical – Fireground Radio Communications – Initial Radio Reports, Follow Up reports, and Emergency Operations
Mental Health & Resiliency	Before Operational Stress – Modules 1 & 2 Operational Service Culture & Physiology of Operational Stress
Fire Ground Operations	Practical - Conduct a size up and pre-plan various structures within the station's response area.
Motor Vehicle Collision Operations	Theory – Identify, and conduct various vehicle stabilization techniques utilizing different equipment and methods.
Fire Ground Operations	Practical – Deploy a fire attack handline, advance a charged hose-line into a structure, apply an effective hose streams for fire suppression.



**PRIORITIES**

The priorities for the first quarter of 2023 include:

- Recruit Training Program
- Investigate Alternate Training Facilities and Options
- Continue work on 2023 Capital projects
- Continue work on Central Fire Station
- Continue work on Community Risk Assessment and Gap Analysis

**OPTIONS/DISCUSSION:**

None.

**FINANCIAL CONSIDERATIONS:**

None.

**OTHERS CONSULTED:**

- 1) Fire Services Leadership Team
- 2) Deputy Fire Chief – Shawn Schutten
- 3) Strategic Leadership Team

**ATTACHMENTS:**

- 1) Appendix “A” - Year to Date Incident Statistics

Respectfully submitted by,

Approved by,

---

Morgan Alcock  
Fire Chief/CEMC

---

William Kolasa  
Chief Administrative Officer



## APPENDIX "A" TO FSR-004/2023

## WAINFLEET FIRE & EMERGENCY SERVICES 2023 MONTHLY INCIDENTS BY TYPE

[illegible]



**TO:** Mayor Grant & Members of Council

**FROM:** Richard Nan, Manager of Operations

**DATE OF MEETING:** May 16, 2023

**SUBJECT:** Award of Tender for Bellevue Beach Road, Beach Road East and Hill Ave, Drainage and Road Improvements

---

**RECOMMENDATION(S):**

**THAT** Public Works Staff Report PWSR-011/2023 respecting Award of Tender for Bellevue Beach Road, Beach Road East and Hill Ave, Drainage and Road Improvements be received; and

**THAT** Council direct the Manager of Operations to engage the services of Walker Construction Limited to complete the Bellevue Beach Road, Beach Road East and Hill Ave Drainage and Road Improvements; and

**THAT** Council direct the Manager of Operations to engage the services of Urban & Environmental Management to perform Contract Administration and Inspection services for the project.

**EXECUTIVE SUMMARY:**

Staff presented this project to Council during the 2023 budget deliberations. Staff have secured the necessary easements over private property required to complete the project and the tender was prepared to complete the construction phase of the project according to the Township procurement policy. Various contractors and local associations were notified of the advertisement on the Township website.

Staff have been working with the Engineering firm of Urban & Environmental Management Inc. (as awarded in Report PWSR -010-2022) to complete the required environmental assessment and design for the project.

The Township received 5 bids in response to the tender, as shown below.

**BACKGROUND:**

Staff began review of this project as a result of the damage and flooding that has occurred over the last several years.

The location had been reviewed and staff met with affected landowners residing on Bellevue Beach Road, Beach Road East and Hill Avenue, regarding the design and implications of the project in the affected area. The road surfaces are very narrow in the right-of-way and the road surface sustained extensive damage due to flooding from recent storms.



The improvements required to mitigate future risk and to resolve flooding issues will involve extensive ditching, culvert replacements, replacement of existing storm sewer sections and road resurfacing. Staff have prepared the appropriate easement agreements and have delivered them to the property owners.

The first step was to conduct a geological survey, topographical survey, environmental assessment and the design for the drainage improvements and road construction. The last phase of the project is to award the construction phase of the project. The tender for the construction phase was prepared using standardized Niagara Peninsula Contract Documents. Upon the tender closing on May 10, 2023, staff received 5 bids (all meeting the stipulated tender requirements).

Upon the tender opening, the following bids were received:

<b>Company</b>	<b>Tender Price</b>
Rankin Construction Limited	\$1,688,425.00
Anthony's Excavating Central Inc.	\$1,807,314.50
CRL Campbell Construction & Drainage Ltd	\$1,513,433.89
Walker Construction Limited	\$1,484,853.00
Brennan Paving Limited	\$1,607,300.40

The Engineering firm that has been involved in the preparation of the engineering and tender process has also provided staff with the cost for Contract administration including inspection service. The associated cost of Contract Administration is \$68,990.00.

### **OPTIONS/DISCUSSION:**

- 1) Council direct the Manager of Operations to engage the services of Walker Construction Limited to complete the construction of Bellevue Beach Road, Beach Road East and Hill Ave Drainage and Road Improvements and engage the services of Urban & Environmental Management to perform Contract Administration and Inspection services for the project. (Recommended).
- 2) Council direct the Manager of Operations to engage the services of Walker Construction Limited to complete the construction of Bellevue Beach Road, Beach Road East and Hill Ave Drainage and Road Improvements.
- 3) Award the tender to an alternate bidder and engage the services of Urban & Environmental Management to perform Contract Administration and Inspection services for the project.
- 4) Award the tender to an alternate bidder

### **FINANCIAL CONSIDERATIONS:**

As presented to Council during our recent 2023 capital budget deliberations, the project will be funded from various sources including a portion from the tax levy, OCIF funding and the remainder will be debentured unless another source of financing becomes available.



**OTHERS CONSULTED:**

- 1) Manager of Corporate Services/Treasurer
- 2) Strategic Leadership Team

**ATTACHMENTS:**

- 1) PWSR-011/2023 Recommendation Letter from Urban & Environmental Management Inc. regarding Bellevue Beach Road, Beach Road East and Hill Ave, Drainage and Road Improvements

Respectfully submitted by,

Approved by,

---

Richard Nan  
Manager of Operations

---

William J. Kolasa  
Chief Administrative Officer





May 11<sup>th</sup>, 2023  
Sent Via Email to  
[RNan@wainfleet.ca](mailto:RNan@wainfleet.ca)

Mr. Richard Nan CRSS, CMMII, CEMC  
Manager of Operations  
Township of Wainfleet  
31940 Highway 3, P.O. Box 40  
Wainfleet ON, L0S 1V0

Dear Mr. Nan:

**Re: Bellevue Beach Road, Beach Road East, and Hill Avenue Road and Drainage Improvements**

The above tender closed on May 10, 2023, and five (5) tenders were received as follows:

<b><u>Contractor</u></b>	<b><u>Total Tender Price</u></b>	<b><u>Corrected Total Tender Price</u></b>
Walker Construction Limited	\$1,484,853.00	-
CRL Campbell Construction & Drainage Ltd	\$1,513,433.89	\$1,513,438.10
Brennan Paving Limited	\$1,607,300.40	-
Rankin Construction Limited	\$1,688,425.00	-
Anthony's Excavating Central Inc.	\$1,807,314.50	-

We recommend awarding this contract for the Bellevue Beach Road, Beach Road East, and Hill Avenue Road and Drainage Improvements to the low bidder, Walker Construction Limited. Walker Construction Limited has successfully completed many similar projects in the past.

Yours Truly,  
**URBAN & ENVIRONMENTAL MANAGEMENT INC.**

A handwritten signature in black ink, appearing to read 'S Brant', is written over a light blue circular stamp.

Steve Brant, P. Eng.  
Project Manager



**TO:** Mayor Grant & Members of Council

**FROM:** Richard Nan, Manager of Operations

**DATE OF MEETING:** May 16, 2023

**SUBJECT:** Award for Engineering Services for Harbourview Road

---

**RECOMMENDATION(S):**

**THAT** Report PWSR-012/2023 respecting Award for Engineering Services for Harbourview Road be received;

**AND THAT** Council direct the Manager of Operations to engage the services of Upper Canada Consultants to perform engineering services for the design for Harbourview Road Drainage Improvements and Road Reconstruction.

**EXECUTIVE SUMMARY:**

During 2023 budget deliberations, Council supported a project proposing to retain an Engineering firm to design the improvements and reconstruction of roads and drainage on Harbourview Road. Staff have received complaints regarding ponding, flooding and subsequent ice on the roadway during winter months.

Staff prepared a request for proposals for engineering services for the design and the preparation of tender documents in anticipation of tendering the reconstruction of Harbourview Road. Staff additionally included a provisional item to include the contract administration to monitor the project (once the reconstruction effort was underway). Additional studies such as geotechnical, environmental compliance and permit acquisition will also be conducted during the engineering process. Staff anticipated \$10,000 for the geotechnical, environmental compliance and permits which will be utilized under the current budget allocation; and additional funds will be requested during the construction proposal for 2024 to cover the remaining contract administration. At this stage, staff do not anticipate that a full environmental assessment will be required as the project is an improvement in nature, but will seek the approvals as required.

Two (2) submissions were received by the Township and the results are attached below.



**BACKGROUND:**

Staff presented a project for engineering to Harbourview Road during the 2023 budget deliberations. As indicated in the project submission, Staff have investigated requests for service due to flooding and ponding within the Township right of way during heavy rain events and freezing in winter months. Staff have identified a few areas of ponding on the roadway as well as flooded areas. In a review of Harbourview Road, it was determined that the roadway does not have a formalized storm system and relies on water infiltrating through the ground surface. The Township previously attempted to make minor improvements that have provided a temporary solution but was not designed for the entire road system. The project will entail the design of a proper storm system to collect the water from the road and outlet to a formalized and legal outlet.

The existing Harbourview Road was resurfaced in 2014 utilizing cold in-place asphalt followed by a single surface treatment. No formal drainage improvements were conducted at that time. As indicated, minor improvements were conducted in 2015 but a drainage design plan was not implemented at that time.

According to the Township Procurement Policy, staff prepared a request for proposals for Engineering services for the design and preparation of tender documents in preparation of tendering the reconstruction of Harbourview Road.

The results of compliant proposals were evaluated based on the following evaluation criteria:

<b>EVALUATION CRITERIA</b>	<b>WEIGHT</b>
Company Profile	20%
Project Experience and Locations	20%
Design Philosophies and Methodologies	20%
Value Added Services	5%
Time to Complete	10%
References Review	20%
Quality of Submission	5%
<b>TOTAL</b>	<b>100%</b>

Both submissions demonstrated that they were both qualified in the performance of the project. The average scoring during the evaluation review of this project are shown below:

<b>Company</b>	<b>Average Evaluation Score</b>
Upper Canada Consultants	78.5/100
UEM Urban and Environmental Management	66/100



The submitted price results of the request for proposals for the design and preparation of Contract Documents only are shown below:

Company	Quote for Engineering Only
Upper Canada Consultants	\$ 30,495.00
UEM Urban and Environmental Management	\$ 45,678.75

Staff additionally included a provisional item in the RFP for construction administration of the project, once awarded. The provisional item quotation is \$24,355.00 from Upper Canada Consultants and \$36,820.00 from Upper Canada Consultants for Contract Administration.

Company	Combined quote for Engineering and Contract Administration
Upper Canada Consultants	\$ 54,850.00
UEM Urban and Environmental Management	\$ 82,498.75

Staff are recommending that Upper Canada Consultants be awarded the project for Engineering and Contract Administration based on the higher score for the proposal and the lowest overall price for Engineering and Contract Administration.

Staff included a budget of \$55,000 for engineering Geological Investigation and Topographical Survey. If Council chooses to proceed in future budget deliberations to proceed, staff will include the Construction Administration at that time.

#### **OPTIONS/DISCUSSION:**

1. Award the Project to the firm with the highest score performed during the evaluation review Upper Canada Consultants for Design and Contract preparation of Harbourview Road reconstruction. (Recommended).
2. Award the Project to next scoring firm UEM Urban Environmental Management for Design and Contract preparation of Harbourview Road reconstruction.

#### **FINANCIAL CONSIDERATIONS:**

The Budget approval for 2023 allocated \$55,000 for the Project and will cover the expenditure for the required studies and engineering. Staff will be requesting additional funds in 2024 Construction phase of the project to cover the additional funds required for the contract administration.

#### **OTHERS CONSULTED:**

- 1) Manager of Corporate Services/Treasurer
- 2) Strategic Leadership Team



**ATTACHMENTS:**

None

Respectfully submitted by,

Approved by,

---

Richard Nan  
Manager of Operations

---

William J. Kolasa  
Chief Administrative Officer



**Treasury Board Secretariat**

Emergency Management Ontario  
25 Morton Shulman Avenue  
Toronto ON M3M 0B1  
Tel: 647-329-1200

**Secrétariat du Conseil du Trésor**

de la gestion des situations d'urgence  
Ontario  
25 Morton Shulman Avenue  
Toronto ON M3M 0B1  
Tél. : 647-329-1200



May 04, 2023

Township of Wainfleet

Dear Morgan Alcock - CEMC:

Emergency Management Ontario (EMO) is proud to support your efforts to deliver on our common mission to ensure Ontarians are safe, practiced and prepared before, during and after emergencies.

The Emergency Management and Civil Protection Act (EMCPA) requires each municipality to develop and implement an Emergency Management (EM) program that includes:

- Municipal hazard and identification risk assessment;
- Municipal critical infrastructure list;
- Municipal emergency plan;
- Program By-law;
- Annual Review;
- Annual training;
- Annual exercise;
- Public education program;
- An Emergency Operations Center;
- A Community Emergency Management Coordinator;
- An Emergency Management Program Committee;
- A Municipal Emergency Control Group (MECG) and;
- An Emergency Information Officer.

Emergency Management Ontario (EMO) assists municipalities by making available our Field Officers and other resources to provide advice and guidance, deliver training, participate in exercises, and other advisory services including annually advising municipalities on achieving their EMCPA requirements.

Thank you for sharing your EM program related information and the effort undertaken to do so. Upon review of the documentation submitted, EMO is pleased to advise that our assessment indicates that your municipality has satisfied all thirteen (13) program elements required under the EMCPA 2023.

Congratulations on your municipality's efforts in meeting your EMCPA requirements in



2023.

You may also be interested in learning of the following information for further context:

- 398 of 444 municipalities sought EMO's advice on their progress to meet their EMCPA requirements in 2022, of which 393 were advised they appeared to satisfy their EMCPA requirements.
- Of the 5 municipalities who were advised they did not appear to meet all 13 program elements required under the EMCPA, the most prevalent reasons were:
  - Not conducting an annual exercise as prescribed;
  - CEMC did not complete training;
  - Not completing the annual MCEG training; and/or
  - Not completing an annual review of their EM program.

There is nothing more important than the safety and wellbeing of our families and loved ones, and the importance of ensuring that your municipality is as prepared as possible for any potential emergency cannot be understated.

Once again, EMO is here to assist municipalities in achieving their EMCPA requirements. For further information or if you have any questions or concerns about this letter, please contact our Field Officer assigned to your Sector; their contact information is below.

Name: Jude Kelly

Email: [Jude.Kelly@ontario.ca](mailto:Jude.Kelly@ontario.ca)

Phone: 416-951-1285

Sincerely,

Teepu Khawja  
Assistant Deputy Minister and Chief, Emergency Management  
Treasury Board Secretariat

cc: Mayor Brian Grant





Received May 9, 2023  
C-2023-161

**Township of Wainfleet  
Proclamation  
Brain Tumour Awareness Month**

WHEREAS, the causes of and cure for brain tumours are unknown and early detection and treatment is vital to prolonged and improved survival; and

WHEREAS brain tumours strike people of all ages from newborns to seniors, crossing all economic, social and ethnic boundaries; and

WHEREAS, brain tumours are the most common cause of solid cancer death in children and young adults; and

WHEREAS, the Brain Tumour Registry of Canada is needed to know the number of Canadian children and adults diagnosed every day; and

WHEREAS, the mission of Brain Tumor Foundation of Canada is to reach every Canadian affected by a brain tumour through support, education, information and research;

NOW THEREFORE BE IT RESOLVED THAT:

the Township of Wainfleet

**PROCLAIMS  
MAY 2023  
AS**

**BRAIN TUMOUR AWARENESS MONTH**



**THE CORPORATION OF THE  
TOWNSHIP OF WAINFLEET**

**BY-LAW NO. 018-2023**

Being a by-law to appoint a Municipal By-law  
Enforcement Officer for the Corporation of the  
Township of Wainfleet.

**WHEREAS** authority is granted pursuant to Section 15 of the *Police Services Act, R.S.O. 1990, Chapter P.15*, as amended, to municipal councils to appoint persons to enforce the by-laws of the municipality who shall be peace officers for the purpose of enforcing municipal by-laws;

**AND WHEREAS** Council deems it necessary and in the public interest to appoint a new By-law Enforcement Officer for the Township of Wainfleet;

**NOW THEREFORE** the Council of the Corporation of the Township of Wainfleet  
**HEREBY ENACTS AS FOLLOWS:**

1. **THAT** Owen Bazinet is hereby appointed as a Municipal By-law Enforcement Officer for the Corporation of the Township of Wainfleet.
2. **THAT** the said Municipal By-law Enforcement Officer shall be responsible for the enforcement of all by-laws enacted by the Council of the Corporation of the Township of Wainfleet.
3. **THAT** Bylaw 033-2022, being a by-law to appoint a By-law Enforcement Officer and Property Standards Officer for the Corporation of the Township of Wainfleet, shall be and hereby is repealed.
4. **THAT** this by-law shall come into force and take effect on the date of the final passing thereof.

BY-LAW READ AND PASSED THIS 16<sup>TH</sup> DAY OF MAY, 2023

---

B. Grant, MAYOR

---

M. Kirkham, DEPUTY CLERK



**CORPORATION OF THE  
TOWNSHIP OF WAINFLEET  
BY-LAW NO. 019-2023**

Being a by-law pursuant to the provisions of Section 34 of the Planning Act, R.S.O. 1990 to amend Zoning By-law No. 034-2014 of the Corporation of the Township of Wainfleet with respect to those lands forming Plan 8, Lots 55 & 56, NP735 in the Township of Wainfleet and known municipally as 12196 Augustine Road.

**WHEREAS** the Corporation of the Township of Wainfleet has reviewed Zoning By-law No. 034-2014 and deems it advisable to amend same:

**NOW THEREFORE** the Council of the Corporation of the Township of Wainfleet **HEREBY ENACTS AS FOLLOWS:**

**THAT** Map 24 of Zoning By-law No. 034-2014, as amended, is hereby further amended by changing the zoning of the subject property from Residential Lakeshore – RLS.C25 to Residential Lakeshore – RLS.C25-45 as shown on Schedule “A” attached hereto.

**THAT** Table 12 of Section 7.4 entitled “Lot and Building and Structure Exceptions” is hereby further amended by adding the following text under the RLS section:

Zone	#	By-Law #	Address	Description of Special Provision
RLS	45	019-2023	Plan 8 Lots 55 & 56 NP735	Minimum Western Exterior Side Yard: 1.5m Minimum Eastern Exterior Side Yard: 2.97m Minimum Rear Yard: 1.2m The subject lands are exempted from the centreline street setback requirements in Section 4.13.

**THAT** pursuant to Section 34(17) of the Planning Act, as amended, no further public meeting is required.

**THAT** this By-law shall come into force, take effect and be passed on the final reading hereof subject to the provisions of Section 34 of the Planning Act.

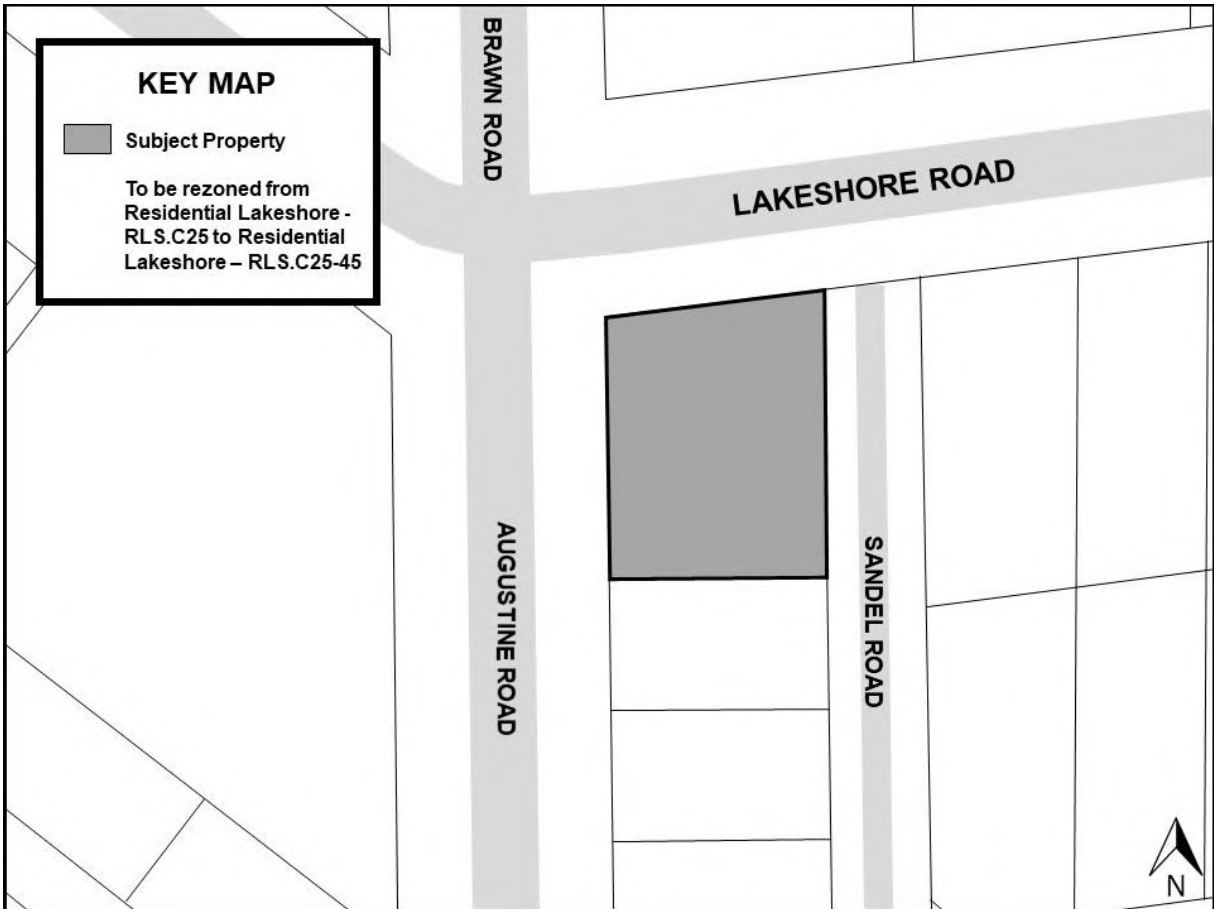
BY-LAW READ AND PASSED THIS 16<sup>TH</sup> DAY OF MAY, 2023.

\_\_\_\_\_  
B. Grant, MAYOR

\_\_\_\_\_  
M. Kirkham, DEPUTY CLERK



## SCHEDULE A TO BY-LAW 019-2023

	
<b>TOWNSHIP OF WAINFLEET</b>	
<p>Purpose &amp; Effect of By-law No. 019-2023:</p> <p>This by-law affects lands described as Plan 8, Lots 55 &amp; 56, NP735 in the Township of Wainfleet and known municipally as 12196 Augustine Road. This by-law has been enacted to rezone the lands to a Residential Lakeshore –RLS.C25-45 zone. Exception 45 permits a minimum western exterior side yard setback of 1.5m, a minimum eastern exterior side yard setback of 2.97m, a minimum rear yard setback of 1.2m and exempts the lands from the centreline street setback requirements in Section 4.13.</p>	<p>THIS IS SCHEDULE “A” TO BY-LAW NO. 019-2023. PASSED THIS 16<sup>TH</sup> DAY OF MAY, 2023.</p>
File No. Z01/2023W (lbba)	MAYOR
	DEPUTY CLERK



**THE CORPORATION OF THE  
TOWNSHIP OF WAINFLEET**

**BYLAW NO. 020-2023**

Being a bylaw to establish estimates and  
tax rates for the year 2023.

**WHEREAS** the Council for the Corporation of the Township of Wainfleet has in accordance with Section 290 of the *Municipal Act*, S.O. 2001 Chapter 25 prepared a budget including estimates of all sums for the purposes of the municipality boards, commissions or other body;

**AND WHEREAS** the levy for all purposes has been set at Seventeen Million, Seven Hundred and Sixty-One Thousand, Nine Hundred and Ninety-One Dollars (\$17,761,991.00) which includes:

- (a) \$8,362,181.00 being the net levy required by the Township of Wainfleet as set out in Schedule "A" attached hereto.
- (b) \$6,650,398.00 as set out in Regional Municipality of Niagara By-law 2023-31 pursuant to Section 289 (1) of the *Municipal Act*, 2001, S.O. 2001, C 25.
- (c) \$681,556.00 as levied by the Regional Municipality of Niagara for Waste Management Services for the Township of Wainfleet (Schedule "C" of Regional Municipality of Niagara By-law 2023-31).
- (d) \$249,396.00 as levied by the Regional Municipality of Niagara for Transit Services for the Township of Wainfleet (Schedule "D" of Regional Municipality of Niagara By-law 2023-31).
- (e) \$1,818,460.00 as calculated by applying the rates for School Board purposes as set out in Ontario Regulation 400/98 and any amendments thereto.

**AND WHEREAS** certain regulations required reductions in certain tax rates for certain classes or subclasses of property;

**NOW THEREFORE** the Council of the Corporation of the Township of Wainfleet  
**HEREBY ENACTS AS FOLLOWS:**

- 1. **THAT** a tax rate of 0.01648226 is hereby adopted to be applied against the whole of the assessment for real property in the Residential Class.
- 2. **THAT** a tax rate of 0.03098594 is hereby adopted to be applied against the whole of the assessment for real property in the Multi-Residential Class.
- 3. **THAT** a tax rate of 0.01648226 is hereby adopted to be applied against the whole of the assessment for real property in the New Multi-Residential Class.
- 4. **THAT** a tax rate of 0.00412057 is hereby adopted to be applied against the whole assessment for real property in the Farmlands Class.



5. **THAT** a tax rate of 0.03474067 is hereby adopted to be applied against the whole assessment for real property in the Commercial Class.
6. **THAT** a tax rate of 0.02814067 is hereby adopted to be applied against the whole assessment for real property in the Commercial – On Farm Business Class.
7. **THAT** a tax rate of 0.03279512 is hereby adopted to be applied against the whole assessment for real property in the Commercial Excess/Vacant Unit Class.
8. **THAT** a tax rate of 0.03279512 is hereby adopted to be applied against the whole assessment for real property in the Commercial Vacant Land Class.
9. **THAT** a tax rate of 0.03474067 is hereby adopted to be applied against the whole assessment for real property in the Shopping Centre Class.
10. **THAT** a tax rate of 0.03279512 is hereby adopted to be applied against the whole assessment for real property in the Shopping Centre Excess/Vacant Land Class.
11. **THAT** a tax rate of 0.03474067 is hereby adopted to be applied against the whole assessment for real property in the New Construction Commercial Class.
12. **THAT** a tax rate of 0.04812444 is hereby adopted to be applied against the whole assessment for real property in the Industrial Class.
13. **THAT** a tax rate of 0.04152444 is hereby adopted to be applied against the whole assessment for real property in the Industrial – On Farm Business Class.
14. **THAT** a tax rate of 0.04812444 is hereby adopted to be applied against the whole assessment for real property in the New Construction Industrial Class.
15. **THAT** a tax rate of 0.04517512 is hereby adopted to be applied against the whole assessment for real property in the Industrial Excess/Vacant Unit Class.
16. **THAT** a tax rate of 0.04517512 is hereby adopted to be applied against the whole assessment for real property in the Industrial Vacant Land Class.
17. **THAT** a tax rate of 0.03425024 is hereby adopted to be applied against the whole assessment for real property in the Pipeline Class.
18. **THAT** a tax rate of 0.00412057 is hereby adopted to be applied against the whole assessment for real property in the Managed Forest Class.
19. **THAT** a tax rate of 0.05276355 is hereby adopted to be applied against the whole assessment for real property in the Landfill Class.
20. **THAT** a tax rate of 0.01236170 is hereby adopted to be applied against the whole assessment for real property in the Farmland Awaiting Development Class.



21. **THAT** every owner shall be taxed according to the tax rates in this bylaw and such taxes shall become due and payable in two (2) installments and the due dates shall be:

**July 31<sup>st</sup> and September 29<sup>th</sup> 2023**

The tax payable shall be the whole of the 2023 tax liability less the interim taxes divided by two (2) where applicable with the final installment so payable in whole dollars, that is without cents.

22. On all taxes of the levy, which are in default on the 1<sup>st</sup> day of the month immediately following the due date a penalty of 1.25 percent shall be added and thereafter a penalty of 1.25 percent will be added on the first day of each and every month the default continues, until December 31, 2023.
23. On all taxes in default on January 1, 2024, interest shall be added at the rate of 1.25 percent per month for each month or fraction thereof in which the default continues.
24. Penalties and interest added in default shall become due and payable and shall be collected as if the same had originally been imposed and formed part of such unpaid tax levy.
25. The Collector shall mail or cause to be mailed the notice of taxes due to the residence or place of business of such person indicated on the last revised assessment roll, a written or printed notice specifying the amount of taxes payable.
26. Taxes are payable at the Township of Wainfleet Municipal Offices, Wainfleet, Ontario, on-line or at any major financial institution in Ontario. All payments are to be made in Canadian funds only.
27. This bylaw shall come into force, take effect and be passed upon the final passage thereof.

BY-LAW READ AND PASSED THIS 16<sup>TH</sup> DAY OF MAY, 2023

---

B. Grant, MAYOR

---

M. Ciuffetelli, DEPUTY CLERK



**SCHEDULE "A" TO BYLAW NO. 020-2023**

	<b>Tax Levy</b>	<b>Total Levy</b>	<b>Share %</b>
<b>Township Purposes</b>			
General purposes	\$8,362,181		
Total Township Purposes		\$8,362,181	47%
<b>Regional Purposes</b>			
General purposes			
	6,650,398		
Waste Management purposes			
	681,556		
Transit purposes			
	249,396		
Total Regional Purposes		7,581,350	43%
<b>Education Purposes</b>			
English Public			
	1,496,566		
English Separate			
	297,117		
French Public			
	10,528		
French Separate			
	14,249		
Total Education Purposes		1,818,460	10%
Total Tax Levy		\$17,761,991	100%



# SCHEDULE "B" TO BYLAW NO. 020-2023

## 2023 TAX RATES- TOWNSHIP OF WAINFLEET

Description	Code	Wainfleet Tax Rate	Region Tax Rate	Waste Management Tax Rate	Transit Tax Rate	Education Tax Rate	Total 2023 Tax Rate
Residential/Farm	RT	0.00784227	0.00623692	0.00063918	0.00023389	0.00153000	0.01648226
Multi-Residential	MT	0.01544927	0.01228673	0.00125918	0.00046076	0.00153000	0.03098594
New Multi-Residential	NT	0.00784227	0.00623692	0.00063918	0.00023389	0.00153000	0.01648226
Farmland	FT	0.00196057	0.00155923	0.00015980	0.00005847	0.00038250	0.00412057
Farmland Awaiting Development	R1	0.00588170	0.00467769	0.00047939	0.00017542	0.00114750	0.01236170
Commercial	CT	0.01360555	0.01082043	0.00110891	0.00040578	0.00880000	0.03474067
Commercial - On Farm Business	C7	0.01360555	0.01082043	0.00110891	0.00040578	0.00220000	0.02814067
Commercial Vacant Unit	CU	0.01258514	0.01000890	0.00102574	0.00037534	0.00880000	0.03279512
Commercial Vacant Land	CX	0.01258514	0.01000890	0.00102574	0.00037534	0.00880000	0.03279512
New Construction Commercial	XT	0.01360555	0.01082043	0.00110891	0.00040578	0.00880000	0.03474067
Shopping Centre	ST	0.01360555	0.01082043	0.00110891	0.00040578	0.00880000	0.03474067
Shopping Centre Vacant Unit	SU	0.01258514	0.01000890	0.00102574	0.00037534	0.00880000	0.03279512
Industrial	IT	0.02062517	0.01640310	0.00168104	0.00061513	0.00880000	0.04812444
Industrial - On Farm Business	I7	0.02062517	0.01640310	0.00168104	0.00061513	0.00220000	0.04152444
Industrial Vacant Unit	IU	0.01907828	0.01517287	0.00155497	0.00056900	0.00880000	0.04517512
Industrial Vacant Land	IX	0.01907828	0.01517287	0.00155497	0.00056900	0.00880000	0.04517512
New Construction Industrial	JT	0.02062517	0.01640310	0.00168104	0.00061513	0.00880000	0.04812444
Pipeline	PT	0.01334833	0.01061586	0.00108795	0.00039810	0.00880000	0.03425024
Managed Forests	TT	0.00196057	0.00155923	0.00015980	0.00005847	0.00038250	0.00412057
Landfill Sites	HT	0.02305832	0.01833817	0.00187936	0.00068770	0.00880000	0.05276355



# THE CORPORATION OF THE TOWNSHIP OF WAINFLEET

## BY-LAW NO. 021-2023

Being a by-law to adopt, ratify and confirm the proceedings of the Council of the Corporation of the Township of Wainfleet its Special Meetings of Council held May 4, 2023 and May 8, 2023 and its Regular Meeting May 16, 2023

**WHEREAS** Subsection 5 (1) of the *Municipal Act, 2001*, S.O. 2001, Chapter M.25, as amended, provides that the powers of a municipal corporation are to be exercised by its Council;

**AND WHEREAS** section 5 (3) of the *Municipal Act 2001*, S.O. 2001, Chapter M.25, as amended, provides that, except if otherwise authorized, the powers of Council shall be exercised by by-law;

**AND WHEREAS** it is deemed desirable and expedient that the actions of the Council as herein set forth be adopted, ratified and confirmed by by-law;

**NOW THEREFORE** the Council of the Corporation of the Township of Wainfleet **HEREBY ENACTS AS FOLLOWS:**

1. (a) The actions of the Council at its Special Meetings of Council held May 4, 2023, May 8, 2023 and its Regular Meeting held May 16, 2023 including all resolutions or motions approved, are hereby adopted, ratified and confirmed as if they were expressly embodied in this by-law.  
  
(b) The above-mentioned actions shall not include:
  - (i) any actions required by law to be taken by resolution, or
  - (ii) any actions for which prior Ontario Municipal Board approval is required, until such approval is obtained.
2. The Mayor and proper officials of the Corporation of the Township of Wainfleet are hereby authorized and directed to do all things necessary to give effect to the above-mentioned actions and to obtain approvals where required.
3. Unless otherwise provided, the Mayor and Clerk are hereby authorized and directed to execute and the Clerk to affix the seal of the corporation of the Township of Wainfleet to all documents necessary to give effect to the above-mentioned actions.
4. This by-law shall come into force on the day upon which it is passed.

BY-LAW READ AND PASSED THIS 16<sup>TH</sup> day of MAY, 2023

---

B. Grant, MAYOR

---

M. Kirkham, DEPUTY CLERK